

START

MASTER MICROFICHE PRODUCED BY
MANAWATU MICROFILM SERVICES LTD
P.O. BOX 9094
PALMERSTON NORTH
NEW ZEALAND
PHONE (063) 85 501

PLANS

OF

LAND PURCHASES

IN THE

NORTH ISLAND OF NEW ZEALAND.

(COPIED FROM THE ORIGINALS.)

IN TWO VOLUMES.

VOL. I.

PROVINCE OF AUCKLAND.



WELLINGTON :

BY AUTHORITY : GEORGE DIDSBURY, GOVERNMENT PRINTER.

1877.

PROVINCE OF AUCKLAND.

INDEX TO PLANS OF MAORI DEEDS.

PREFACE.

1. This volume of Plans of Government Land Purchases in the North Island of New Zealand is the one referred to in the index of "Maori Deeds," vol. i, and consists only of those of the Auckland Province.

2. They have been carefully copied from the originals by different draughtsmen of varied ability, as will be seen in the difference of style and execution; and have then been worked off at the Government Printing Office, by Mr. J. Earle, the lithographer. To bring them within reasonable size for reference, many of the plans have had to be reduced by Mr. Deveril, the photo-lithographic artist of that establishment; hence the small and obscure appearance of many of the names and figures, which, however, can be distinctly read by means of an ordinary magnifier.

3. Every plan specified by the letter P, in the index above referred to, has been copied, when available, except in the case of a few rough Maori sketches, which the utmost ability could not produce as a correct or reliable delineation. Such, therefore, have been entirely omitted.

4. In the unavoidable absence of consecutive numbers, the mode of classification adopted has been in the order of *districts* and *date*, which, for reference, will be found nearly as convenient as the ordinary arrangement by *No.* and *page*. As the plans could only be copied when the deeds referring to them were available for the purpose, no better method could be taken, and the deficiency can be easily supplied by each possessor of the volume.

5. To prevent all mistake, however, the index not only contains the Crown Land Office No. of the plan to which the name of the block relates, but also the No. of the deed in the order in which it appears in the volume already published. The alphabetical index will show at once whether the plan of any particular block has been inserted or not; and where such is not the case, reference must be had to the maps of the General Survey Department for information.

H. HANSON TURTON.

Wellington, 12th September, 1877.

PROVINCE OF AUCKLAND.

INDEX TO PLANS OF MAORI DEEDS.

C.L.O. No.	BLOCK.	DISTRICT.	DATE.	NO. OF DEED IN VOL.
411	Waikiekie	Mangonui	3 May, 1850	2
16	Kohumaru	"	29 Aug., 1859	4
17	Waiake	"	30 Aug., 1859	5
51	Kaiawe	"	7 Sept., 1859	6
18	Puheke	"	"	7
50	Ohinu	"	"	D.R.
19	Ahipara	"	13 Dec., 1859	8
20	Te Kauri	"	21 Jan., 1860	9
22	Patunui	"	"	10
25	Hikurangi	"	15 Mar., 1861	11
31	Maungataniwha East	"	2 Aug., 1862	12
32	Mangatete	"	"	13
33	Maungataniwha West No. 1	"	14 Jan., 1863	14
34	" No. 2	"	"	15
412	Pororua's claims	"	19 May, 1863	16
27	Pupuke	"	8 Oct., 1863	17
30	Taunoke (Victoria Valley)	"	27 Sept., 1864	18
9	Waimutu	"	21 Oct., 1864	19
10	Poneke	"	11 Nov., 1864	20
3	Toatoa	"	13 May, 1865	21
4	Kaiaka	"	30 May, 1865	22
47	Kaitaia (claims in)	"	25 Sept., 1872	23
824	Takahue No. 1	"	4 May, 1875	23A
825	" No. 2	"	"	23B
802	Te Puhata	"	15 June, 1875	23C
800	Te Uhiroa	"	"	23D
56	Section in Russell	Bay of Islands	1852	26
39	Pukehuia	"	2 Aug., 1855	27
43	Te Whakapaku	"	22 Dec., 1856	31
44	Taraire	"	"	32
1	Okaihau No. 1	"	8 Dec., 1858	37
13	Mokau	"	28 Jan., 1859	38
21	Te Wharau	"	21 Jan., 1860	41
11	Ngahikunga Reserve	"	16 Feb., 1860	42
23	Hikuwai	"	20 Mar., 1860	43
24	Kokohuia	"	25 Jan., 1861	44
29	Kororareka (allotments)	"	14 Jan., 1862	45
26	Taraire (addition)	"	19 Feb., 1862	46
419	Whangae	"	18 Jan., 1864	48
420	Te Kauri	"	"	49
35	Ruapekapeka	"	11 June, 1864	50
5	Te Hikuwai (Wahitapu)	"	21 Sept., 1864	51
28	Kororareka (lot 8, section 5)	"	"	52
2	Okaihau No. 2	"	12 Nov., 1864	53
6	Takou	"	28 Sept., 1865	55
8	Pukewhau (Kerikeri)	"	28 Dec., 1865	57
8A	Land of Whare and Tango	"	"	57
8B	Wahi Tapu (ditto)	"	"	57
54	Parahaki	"	24 Sept., 1872	58
472	Te Kapo and Wahitapu No. 2	"	5 Oct., 1872	59
37	Hukerenui (Te Kawakawa)	"	5 Nov., 1873	60
48	Te Papa (Kerikeri)	"	10 Nov., 1873	61
616	Part Puketapu No. 4 (Ohaeawae)	"	19 Oct., 1874	62
277	Kaitaia North	Hokianga	31 July, 1872	65
278	Karuhiruhi	"	21 Nov., 1872	66
817	Arawhata-totara No. 1	"	8 April, 1875	67
812	Waitaroto	"	21 April, 1875	68
816	Omataroa	"	24 April, 1875	69

INDEX TO PLANS OF MAORI DEEDS—continued.

C.L.O. No.	BLOCK.	DISTRICT.	DATE.	NO. OF DEED IN VOL.
810	Waoku No. 1	Hokianga	28 April, 1875	70
786	" No. 2	"	" "	71
811	Wharoro	"	" "	72
813	Awarua	"	" "	73
820	Ngapipito	"	" "	74
822	Tokawhero No. 1	"	" "	75
797	Whakarongorua No. 1	"	29 April, 1875	76
809	Waihoanga	"	" "	77
819	Mangataraire	"	" "	78
790	Kauae-o-Ruruwahine No. 1	"	12 June, 1875	79
791	" No. 2	"	" "	80
792	" No. 3	"	" "	81
799	Whataipu	"	" "	82
818	Punakitere	"	" "	85
814	Omahuta No. 1	"	" "	83
815	" No. 2	"	14 June, 1875	84
787	Okorihi	"	15 June, 1875	86
798	Pukehuia	"	" "	87
823	Mangakino	"	" "	88
788	Pakanae No. 1	"	18 June, 1875	89
789	" No. 3	"	" "	90
793	Ngapuku	"	" "	91
794	Otangaroa No. 1	"	19 June, 1875	92
801	" No. 2	"	" "	93
795	" No. 3	"	" "	94
796	" No. 4	"	" "	95
821	Okaka	"	22 June, 1875	95A
309	Ruakaka	Whangarei	16 Feb., 1854	96
311	Mangawhai	"	3 Mar., 1854	98
304	Takahiwa	"	7 July, 1854	100
314	Manaia	"	13 July, 1855	105
303	Parahaki	"	8 June, 1857	108
313	Kaurihohore	"	" "	109
312	Whareora	"	23 June, 1857	110
302	Tamaterau	"	2 Oct., 1857	111
305	Kaiwa	"	6 Nov., 1857	112
306	Te Mata	"	2 Feb., 1858	113
283	Mangawhai Allotment No. 122	"	12 Feb., 1874	138
284	Te Kamo	"	23 Feb., 1858	114
285	Whauwhau	"	" "	115
286	Te Mahe	"	" "	116
287	Waikeriawera (Mangawhai)	"	15 Aug., 1859	117
288	Ruatangata	"	2 Nov., 1861	118
289	Mirowhakatiki (Wairua)	"	" "	119
290	Hikurangi	"	20 Jan., 1862	120
291	Owhiua	"	" "	121
307	Ahotu or Apotu	"	" "	122
319	Tupua	"	" "	123
292	Onerahi	"	9 Feb., 1863	124
301	Maruarua (Kaitara)	"	8 Aug., 1863	125
300	Mimiwhangata (Whangaruru)	"	1 Sept., 1863	126
294	Ohuatahi (Thorn's claim)	"	29 April, 1864	127
295	Waikare (Taiharuru)	"	30 June, 1864	128
293	Whanui (Pataua)	"	1 July, 1864	129
298	Hokopua (Ngunguru)	"	" "	130
282	Wananaki	"	14 July, 1864	131
404	Waikaraka Road, &c.	"	10 Oct., 1864	133
296	Mongari	"	21 Jan., 1865	136
281	Otakairangi (Wairua)	"	24 May, 1865	137
826	Purua	"	23 June, 1875	96A
827	Tangihua	"	" "	96B
151	Waikoukou	Kaipara	21 Oct., 1851	140
150	Pukeharakeke	"	25 May, 1852	141
79	Te Kauri	"	1 July, 1853	142
80	Kaiakeake	"	" "	143
76	Kumeu	"	1 Aug., 1853	144
77	Mangatoetoe (Riverhead)	"	" "	145

INDEX TO PLANS OF MAORI DEEDS—continued.

C.L.O. No.	BLOCK.	DISTRICT.	DATE.	No. OF DEED IN VOL.
187	Waikiekie No. 1	Kaipara	30 Oct., 1856	148
186	Tatarariki	"	24 Mar., 1857	149
184	Okahu No. 1	"	23 Nov., 1857	150
183	Ika-a-ranganui	"	19 Feb., 1858	152
182	Matakohe (Wairoa)	"	3 Mar., 1858	153
175	Kaukapakapa East	"	8 Dec., 1858	154
181	Paparoa (Arapaoa)	"	23 Dec., 1858	155
180	Arapohue (Wairoa)	"	2 Feb., 1859	156
176	Kaukapakapa West	"	24 Mar., 1859	157
179	Pukekaroro	"	21 July, 1859	158
173	Oruawharo No. 1	"	27 Jan., 1860	161
159	Maeretahi	"	24 Aug., 1860	163
160	Waioneke	"	21 Dec., 1860	164
161	Te Kuri	"	24 Dec., 1860	165
162	Oruapo No. 1	"	27 Dec., 1860	166
164	Okaka	"	19 Nov., 1861	169
165	Whiritoa	"	28 Nov., 1861	170
172	Maungaturoto	"	21 May, 1862	168
166	Tapapa-huakaroro Reserve	"	22 July, 1862	171
153	Otiaho Reserve (part of)	"	" "	172
154	Waiherunga	"	24 July, 1862	173
167	Opou	"	" "	174
168	Whakapirau	"	" "	175
169	Piroa	"	29 July, 1862	176
155	Matawhero	"	26 Nov., 1862	177
158	Ararimu	"	14 Feb., 1863	179
170	Kaikai	"	31 July, 1863	181
157	Roketahi	"	5 Aug., 1863	182
152	Pukeatua	"	20 Jan., 1863	183
171	Waikiekie No. 2	"	28 April, 1863	184
191	Mareretu	"	6 May, 1863	185
61	Taupaki (part of)	"	18 Sept., 1867	186
189	Marunui	"	8 Mar., 1873	188
190	Pouto	"	5 Dec., 1873	189
603	Arakiore	"	26 Oct., 1874	191
103	Pukekohe	Mahurangi	10 Dec., 1851	195
62	Pukekauere	"	27 Dec., 1851	196
85	Mahurangi	"	1 Nov., 1853	197
65	" (Ngatipaoa claim)	"	5 Jan., 1854	199
111	Pakiri No. 2	"	1 Mar., 1858	202
99	Komakoriki No. 1	"	29 Sept., 1862	203
98	" No. 2	"	4 Nov., 1862	204
131	Part Okahu (Waiwerawera)	"	8 Feb., 1873	205
95	Te Tiki No. 1 (Keene's claim)	Auckland	21 Dec., 1847	213
390	Hanakora	"	30 Mar., 1848	215
385	Wahu (Whau Portage)	"	12 June, 1848	217
93	Ohinerau	"	19 Aug., 1851	220
125	Rarawaru	"	26 Nov., 1851	223
90	Waitemata (Berry's claim)	"	19 April, 1852	224
89	Te Rape	"	2 Oct., 1852	225
78	Papakoura	"	15 April, 1853	226
126	Waiparera (Waitemata)	"	2 June, 1853	227
421	Tirikohua	"	9 June, 1853	228
59	Ohinerau (Tamaki)	"	21 Oct., 1853	231A
64	Ponui Island	"	4 Jan., 1854	231
60	Rangitoto Island	"	17 Jan., 1854	232
69	Pukapuka No. 1 (Waitemata)	"	17 Mar., 1854	234
70	" No. 2 (Waitemata)	"	22 Mar., 1854	235
254	Great Barrier Island (land on)	"	27 Dec., 1856	210
124	Waiparaheka (Te Weiti)	"	24 Oct., 1857	243
110	Waiheke (land on)	"	12 June, 1858	244
400	Orakei (Church of England Endowment)	"	30 Aug., 1858	D.G.
107	Papakura (Church of England Endowment)	"	26 April, 1859	D.G.
260	Waiheke Island	"	18 Oct., 1867	247
86	Pukekohe No. 1	Manukau	7 Dec., 1843	250

C.L.O. No.	BLOCK.	DISTRICT.	DATE.	No. OF DEED IN VOL.
401	Kaitara, or Kauri	Manukau	17 Jan., 1848	251
66	Akitai, or Parakeka	"	19 Jan., 1848	252
384	Mako	"	22 Mar., 1848	253
383	Wharau No. 1	"	25 Mar., 1848	254
382	Te Roto	"	27 May, 1848	255
386	Kokoreka	"	21 June, 1848	256
380	Te Ngaio	"	7 Sept., 1848	259
379	Pukeatua (Waikomiti Bay)	"	13 Oct., 1848	260
74	Rarotonga, or Mount Smart No. 1	"	2 Aug., 1849	262
92	" No. 2	"	25 Aug., 1851	263
118	Mata Karaka	"	15 Nov., 1851	222
71	Kahawai	"	5 April, 1853	264
75	Te Maro-o-Hinewai	"	17 May, 1853	265
97	Islands in Papakura Creek	"	15 June, 1853	266
87	Pukekohe No. 2	"	17 June, 1853	267
57	Hikurangi	"	10 Nov., 1853	270
63	Te Pae-o-te-Rangi	"	18 Mar., 1854	271
82	Papakura and Karaka Roads	"	31 Oct., 1854	279
100	Manukau	"	2 Oct., 1857	281
106	Ramaroa, Opoia, and Whareroa	"	8 April, 1861	285
105	Waiuku (Ngatitipa claims)	"	24 May, 1862	286
396	Pukaki (Clendon's grant)	"	30 Dec., 1862	D.R.
102	Opoia-Ramaroa Reserve	"	3 Nov., 1864	289
67	Wiauku No. 3	"	1 Jan., 1867	290
262	Patapata (Waiiau)	Coromandel.	24 Oct., 1857	292
199	Waihi (Mercury Island)	"	15 July, 1858	294
198	Waipao (Waiiau)	"	19 July, 1858	295
197	Wainuiototo and Pungapunga	"	8 Aug., 1858	296
193	Paeroa (Mercury Island)	"	13 Aug., 1858	299
194	Raparoa (Mercury Island)	"	"	300
231	Matakitaki (Waiiau)	"	4 Sept., 1858	301
230	Papawhakanoho (Waiiau)	"	6 Oct., 1858	302
202	Pukeatua (Waiiau)	"	13 Nov., 1858	303
200	Tawhitirahi (Waiiau)	"	27 Nov., 1858	304
201	Waitapu (Mercury Island)	"	29 Nov., 1858	305
203	Te Kauri (Mercury Bay)	"	12 Mar., 1859	306
205	Ototoro (Mercury Bay)	"	18 Mar., 1859	307
206	Paoneone (Mercury Island)	"	1 April, 1859	308
207	Papakarahi (Waiiau)	"	10 April, 1859	309
209	Waitataramoa (Waiiau)	"	18 July, 1859	311
210	Whenuakite (Mercury Bay)	"	5 Aug., 1859	312
211	Kopuranui (Waiiau)	"	23 Sept., 1859	313
212	Purangi Islands (Mercury Bay)	"	9 Nov., 1859	315
214	Waikahika	"	19 Dec., 1859	316
215	Hangarua (Mercury Island)	"	13 Jan., 1860	317
216	Iwituaroa (Opito)	"	"	318
224	Opito (Mercury Bay)	"	2 Nov., 1860	319
101	Te Huruhi (Mercury Island)	"	22 July, 1861	320
217	Te Roto (Awakanae)	"	20 Nov., 1861	321
219	Matarangi (Whangapoua)	"	29 Mar., 1862	322
218	Pukekura (Cabbage Bay)	"	2 May, 1862	323
220	Ongohi (Awakanae)	"	14 June, 1862	324
221	Paeroa (Cabbage Bay)	"	24 June, 1862	325
222	Mahakirau (Waiiau)	"	27 Aug., 1862	326
225	Oneroa (Cabbage Bay)	"	8 Oct., 1862	327
227	Waihihi (Cabbage Bay)	"	"	329
228	Tatahoa (Cabbage Bay)	"	"	330
229	Maumaupaki (Waiiau)	"	27 Nov., 1862	331
204	Waitarere (Cabbage Bay)	"	4 May, 1864	332
234	Whakanekeneke No. 1	"	8 Dec., 1864	333
235	" No. 2 (Pita's)	"	14 Dec., 1864	334
233	Ototoro (Mercury Bay)	"	20 Jan., 1865	335
238	Whakakapua (Mercury Island)	"	"	336
239	Kowhaka (Mercury Island)	"	"	337
232	Te Hinau (Waiiau)	"	1 Feb., 1865	338
241	Pungapunga (Whangapoua)	"	3 Feb., 1865	339
242	Te Puia (Mercury Bay)	"	"	340
240	Matuaroa (Waiiau)	"	8 Feb., 1865	341
236	Tarewa-Ouenuku (Waiiau)	"	20 Feb., 1865	342

INDEX TO PLANS OF MAORI DEEDS—continued.

C.L.O. No.	BLOCK.	DISTRICT.	DATE.	No. OF DEED IN VOL.
237	Tawhitirahi (addition)	Coromandel.	11 April, 1865	343
663	Harataunga (Gold Field)	"	13 May, 1868	344
664	Manaia (Gold Field)	"	15 Oct., 1868	345
459	Parangu No. 2	"	7 Dec., 1870	347
243	Taranoho (Mercury Bay)	"	3 Sept., 1872	348
414	Wharekawa	"	12 Sept., 1872	349
414A	Omahu	"	" "	349
414B	Otama East and West	"	" "	349
414C	Whitipirorua	"	" "	349
244	Te Karo No. 1 (Tairua)	"	16 Dec., 1872	356
656	Rangihau (Mercury Bay)	"	30 Dec., 1873	350
655	Pukeatua (Waiatu)	"	24 July, 1874	352
252	Otama East	"	27 July, 1874	353
253	Otama West	"	" "	354
696	Kaimarama (Mercury Bay)	"	27 Aug., 1874	355
662	Mamaku No. 2 (Gold Field)	Hauraki	9 Mar., 1868	359
669	Te Hape (Gold Field)	"	17 April, 1869	360
836	Wharau and Wairuaterangi	"	18 Aug., 1871	360A
348	Moanataiari No. 6	"	28 Sept., 1871	361
368	Kauaeranga No. 28A	"	" "	362
346	Moanataiari No. 2A	"	2 Oct., 1871	363
350	" No. 8A	"	" "	364
347	" No. 4A	"	7 Dec., 1871	365
349	" No. 7	"	18 Mar., 1872	367
256	Opango	"	24 Aug., 1872	368
259	Hibi and Pirannui	"	21 Dec., 1872	369
250	Whangamata No. 3 (part of)	"	11 Jan., 1873	370
251	" No. 5	"	13 Jan., 1873	371
248	" No. 1	"	" "	372
372	B Tapuae Onenuku	"	19 Feb., 1873	373
375	Pukehinau No. 2	"	31 Mar., 1873	374
374	B Nokenoke B	"	7 April, 1873	376
344	Thames Foreshore	"	20 May, 1873	375
358	Kauaeranga B 13A	"	29 Aug., 1873	377
353	Moanataiari No. 1A	"	" "	378
249	Te Karo No. 2	"	20 Feb., 1874	351
245	Tairua	"	15 July, 1874	379
255	Omahu	"	27 July, 1874	380
258	Hotoritori	"	" "	381
697	Ohuka	"	12 Sept., 1874	382
271	Aotungao	Thames	24 Nov., 1857	385
668	Paharakeke (Te Aroha Gold Field)	"	9 Jan., 1869	388
246	Hikutaia No. 2	"	11 Jan., 1873	390
247	" No. 3	"	13 Jan., 1873	391
265	Takupu's land	Piako	5 Nov., 1853	393
266	Te Nge	"	23 Nov., 1857	399
270	Piako, Mohonui, &c.	"	29 Nov., 1872	402
269	Waitoa	"	28 Nov., 1872	400
268	Waemaro	"	7 Dec., 1872	403
387	Te Puni	Waikato and Waipa	17 July, 1848	405
73	Ngarurunui	"	18 July, 1853	268
326	Ngamokotiti	"	" "	407
327	Oruarangi	"	22 Feb., 1854	408
321	Marotahi (Heather's)	"	29 July, 1854	410
323	Karoromanu	"	12 June, 1857	414
322	Kakaramea (Ramarama Extension)	"	23 July, 1857	415
394	Otuahu (Pukekohe Reserve)	"	24 July, 1858	416
461	Otawhao (Chitham's)	"	15 Feb., 1862	417
104	Purapura (Te Awaroa)	"	27 Jan., 1863	287
324	Tikioneone (Waiterimu)	"	20 May, 1864	419
329	Awaroa and Otua (Waiuku)	"	18 Jan., 1865	421
143	Horea	Whaingaroa	25 May, 1850	431
142	Whaingaroa	"	22 Mar., 1851	432

INDEX TO PLANS OF MAORI DEEDS—continued.

C.L.O. No.	BLOCK.	DISTRICT.	DATE.	No. OF DEED IN VOL.
137	Karioi	Whaingaroa	5 Nov., 1855	438
136	Ruapuke	"	2 Feb., 1856	439
134	Te Mata (part of)	"	20 Aug., 1857	440
135	Wahatane	"	24 Aug., 1857	441
133	Te Mata (part of)	"	4 Sept., 1857	442
132	Wharauoa	"	2 Dec., 1857	443
141	Te Mata Reserve (part of)	"	15 June, 1858	445
139	Waitetuna and Waipa	"	17 Sept., 1864	446
763	Parish Pirongia Allotment 327	Aotea	4 June, 1875	449
391	Harihari	Kawhia	10 Aug., 1857	450
416	Awakino	Mokau	28 Mar., 1854	452
336	Mokau (land within)	"	1 May, 1854	453
334	Taumata-Maire (Awakino)	"	1 Jan., 1855	454
335	Rauroa (Awakino)	"	30 July, 1857	455
418	Maketu (Whare Kahu)	Bay of Plenty	11 Dec., 1844	456
418 _A	" (Government land)	"	" "	456
273	Te Puna and Katikati (Tauranga)	"	3 Sept., 1866	460
462	Kopaeara No. 2 (Telegraph)	"	16 Dec., 1871	463
759	Parish Matata, Allotment 23 (Tuwharetoa)	"	8 Mar., 1874	464
671	Tiepataua (Matata Allotment 1)	"	20 Nov., 1874	475
672	Parish Matata, Allotment 15 (Ngatirangi)	"	" "	472
673	Parish Matata, Allotment 16 (Ngatikereru)	"	" "	470
676	Parish Matata, Allotment 20 (Ngatitu)	"	" "	473
677	Parish Matata, Allotment 22 (Ngatiraukawa)	"	" "	474
679	Parish Matata, Allotment 27 (Ngatiwhakaue)	"	" "	468
760	Te Motu (lease)	"	27 Nov., 1874	497
675	Matata, Allotment 19 (Patuwai)	"	28 Nov., 1874	476
674	Parish Matata, Allotment 17 (Ngatienukukopako)	"	22 Jan., 1875	477
753	Lower Kaingaroa East (lease)	"	28 Jan., 1875	478
762	Parish Matata, Allotment 18 (Parawai)	"	3 Feb., 1875	479
694	Parish Matata, Allotments 2, 11, and 12 (Ngatipikiao)	"	18 Mar., 1875	481
695	Ta Patae (Tauranga)	"	" "	480
407	Tauhara Middle No. 1	Taupo	19 July, 1870	482
408	" " No. 2	"	25 Jan., 1871	483
406	Runanga No. 2	"	15 July, 1872	485
751	Tuwhanga Upoko (lease)	"	1 Feb., 1875	486
343	Turanganui (land at)	Poverty Bay	29 Jan., 1857	488
342	Awanui	"	2 Sept., 1872	492
340	Patutahi	"	30 Sept., 1873	493
698	Uawa Township (Tolago Bay)	"	10 Mar., 1875	498

ALPHABETICAL INDEX.

BLOCK.	DISTRICT.	DATE.
Ahipara	Mangonui	13 Dec., 1859
Apotu or Ahotu	Whangarei	20 Jan., 1862
Akitai, or Parahaka	Manukau	19 Jan., 1848
Aotungaio	Thames	24 Nov., 1857
Arakiore	Kaipara	26 Oct., 1874
Arapohue	"	2 Feb., 1859
Ararimu	"	14 Feb., 1863
Arawhata-Totara	Hokianga	8 April, 1875
Awakino	Mokau	28 Mar., 1854
Awanui	Poverty Bay	2 Sept., 1872
Awaroa and Otaua	Lower Waikato	18 Jan., 1865
Awarua	Hokianga	28 April, 1875
Great Barrier Island (land on)	Auckland	27 Dec., 1856
Hanakora	"	30 Mar., 1848
Hangarna	Coromandel	13 Jan., 1860
Hape (Gold Field)	Hauraki	17 April, 1869
Harataunga (ditto)	Coromandel	13 May, 1868
Harihari	Kawhia	10 Aug., 1857
Hihi and Piraunui	Hauraki	21 Dec., 1872
Hikurangi	Mangonui	15 Mar., 1861
"	Manukau	10 Nov., 1853
"	Whangarei	20 Jan., 1862
Hikutaiia No. 2	Thames	11 Jan., 1873
" No. 3	"	13 Jan., 1873
Hikuwai	Bay of Islands	21 Sept., 1864
"	"	20 Mar., 1860
Hina	Piako	9 Nov., 1872
Hinau	Coromandel	1 Feb., 1865
Hokopua	Whangarei	1 July, 1864
Horea	Whaingaroa	25 May, 1850
Hotoritori	Hauraki	27 July, 1874
Hukerenui	Bay of Islands	5 Nov., 1873
Huruhi	Coromandel	22 July, 1861
Ika-a-ranganui	Kaipara	19 Feb., 1858
Iwituaroa	Coromandel	13 Jan., 1860
Kahawai	Manukau	5 April, 1853
Kaiaka	Mangonui	30 May, 1865
Kaiakeake	Kaipara	1 July, 1853
Kaiawe	Mangonui	7 Sept., 1859
Kaikai	Kaipara	31 July, 1863
Kaimarama	Coromandel	27 Aug., 1874
Kaingaroa	Bay of Plenty	28 Jan., 1875
Kaitaia	Mangonui	25 Sept., 1872
Kaitaia North	Hokianga	31 July, 1872
Kaitara, or Kauri	Manukau	17 Jan., 1848
Kaiwa	Whangarei	6 Nov., 1857
Kakaramea	Lower Waikato	23 July, 1857
Kamo	Whangarei	23 Feb., 1858
Kapo and Wahi Tapu	Bay of Islands	5 Oct., 1872
Karioi	Whaingaroa	5 Nov., 1855
Karo No. 1	Coromandel	16 Dec., 1872
" No. 2	Hauraki	20 Feb., 1874
Karoromanu	Lower Waikato	12 June, 1857
Karuhiruhi	Hokianga	21 Nov., 1872
Katikati and Te Puna	Bay of Plenty	3 Sept., 1866
Kauaeranga No. 28A	Hauraki	28 Sept., 1871
" No. B 13A	"	29 Aug., 1873
Kauze-o-Ruruwahine No. 1	Hokianga	12 June, 1875
" " No. 2	"	" "
" " No. 3	"	" "
Kaukapakapa East	Kaipara	8 Dec., 1858
" West	"	24 Mar., 1859

ALPHABETICAL INDEX—continued.

BLOCK.	DISTRICT.	DATE.
Kauri	Mangonui	21 Jan., 1860
"	Kaipara	1 July, 1853
"	Coromandel	12 Mar., 1859
"	Bay of Islands	18 Jan., 1864
Kauri, or Kaitara	Manukau	17 Jan., 1848
Kaurihohore	Whangarei	8 June, 1857
Kerikeri (Pukewhau)	Bay of Islands	28 Dec., 1865
Kohumaru	Mangonui	29 Aug., 1859
Kokohuia	Bay of Islands	25 Jan., 1861
Kokoreka	Manukau	21 June, 1848
Komakoriki No. 1	Mahurangi	29 Sept., 1862
" No. 2	"	4 Nov., 1862
Kopaeara (Maketu)	Bay of Plenty	16 Dec., 1871
Kopuranui	Coromandel	23 Sept., 1859
Kororareka (allotments)	Bay of Islands	14 Jan., 1862
" (section)	"	14 Jan., 1852
" (Lot 8, Section 5)	"	21 Sept., 1864
Kowhaka	Coromandel	20 Jan., 1865
Kumeu	Kaipara	1 Aug., 1853
Kuri	"	24 Dec., 1860
Maeretahi	"	24 Aug., 1860
Mahakirau	Coromandel	27 Aug., 1862
Mahe	Whangarei	23 Feb., 1858
Mahurangi (claims)	Mahurangi	5 Jan., 1854
"	"	1 Nov., 1853
Maketu	Bay of Plenty	11 Dec., 1844
"	"	"
Mako	Manukau	22 Mar., 1848
Mamaku No. 2 (Gold Field)	Hauraki	9 Mar., 1868
Manaia (ditto)	Coromandel	15 Oct., 1868
"	Whangarei	13 July, 1855
Manukau	Manukau	2 Oct., 1857
Mangakino	Hokianga	15 June, 1875
Mangataraire	"	29 April, 1875
Mangatete	Mangonui	2 Aug., 1862
Mangatoetoe	Kaipara	1 Aug., 1853
Mangawhai	Whangarei	3 Mar., 1854
" Allotment No. 122	"	12 Feb., 1874
Maro-o-Hinewai	Manukau	17 May, 1853
Mareretu	Kaipara	6 May, 1863
Marotahei (Heather's)	Waipa	29 July, 1854
Maruarua	Whangarei	8 Aug., 1863
Marunui	Kaipara	8 Mar., 1873
Mata	Whangarei	2 Feb., 1858
" (part of)	Whaingaroa	20 Aug., 1857
" (ditto)	"	4 Sept., 1857
" (part reserve)	"	15 June, 1858
Mata Karaka	Manukau	15 Nov., 1851
Matakitaki	Coromandel	4 Sept., 1858
Matakohe	Kaipara	3 Mar., 1858
Matarangi	Coromandel	29 Mar., 1862
Matata Parish, Allotment 1	Bay of Plenty	20 Nov., 1874
" " 2, 11, 12	"	18 Mar., 1875
" " 15	"	20 Nov., 1874
" " 16, No. 1	"	"
" " 17	"	22 Jan., 1875
" " 18	"	3 Feb., 1875
" " 19, No. 1	"	28 Nov., 1874
" " 20	"	20 Nov., 1874
" " 22	"	"
" " 23, No. 2	"	8 Mar., 1874
" " 27	"	20 Nov., 1874
Matawhero	Kaipara	26 Nov., 1862
Matuaroa	Coromandel	8 Feb., 1865
Maumaupaki	"	27 Nov., 1862
Maungatauiwha East	Mangonui	2 Aug., 1862
" West, No. 1	"	14 Jan., 1863
" West, No. 2	"	"
Maungaturoto	Kaipara	21 May, 1862
Mimiwhangata	Whangarei	1 Sept., 1863

ALPHABETICAL INDEX—continued.

BLOCK.	DISTRICT.	DATE.
Mirowhakatiki	Whangarei	2 Nov., 1861
Moanataiari No. 1A	Hauraki	29 Aug., 1873
" No. 2A	" 	2 Oct., 1871
" No. 4A	" 	7 Dec., 1871
" No. 6	" 	28 Sept., 1871
" No. 7	" 	18 Mar., 1872
" No. 8A	" 	2 Oct., 1871
Mohonui	Piako	9 Nov., 1872
Mokau	Bay of Islands	28 Jan., 1859
" (land within)	Mokau	1 May, 1854
Mongari	Whangarei	21 Jan., 1865
Motu (lease)	Bay of Plenty	27 Nov., 1874
Mount Smart No. 1	Manukau	2 Aug., 1849
" No. 2	" 	25 Aug., 1851
Nokenoke	Hauraki	7 April, 1873
Ngahikunga Reserve	Bay of Islands	16 Feb., 1860
Ngaio	Manukau	7 Sept., 1848
Ngamokotiti	Waikato	18 July, 1853
Ngapipito	Hokianga	28 April, 1875
Ngapuku	" 	18 June, 1875
Ngarurunui	Lower Waikato	18 July, 1853
Nge	Piako	23 Nov., 1857
Ohinemuri (Gold Field)	Thames	9 Jan., 1869
Ohinerau	Auckland	21 Oct., 1853
" 	" 	19 Aug., 1851
Ohinu	Mangonui	7 Sept., 1859
Ohuatahi (Thorn's)	Whangarei	29 April, 1864
Ohuka	Hauraki	12 Sept., 1874
Okahu	Mahurangi	8 Feb., 1873
" No. 1	Kaipara	23 Nov., 1857
Okaihau No. 1	Bay of Islands	8 Dec., 1858
" No. 2	" 	12 Nov., 1864
Okaka	Kaipara	19 Nov., 1861
" 	Hokianga	22 June, 1875
Okorihi	" 	15 June, 1875
Omahu	Hauraki	27 July, 1874
" 	Coromandel	12 Sept., 1872
Omahuta No. 1	Hokianga	12 June, 1875
" No. 2	" 	14 June, 1875
Omataroa	" 	24 April, 1875
Onerahi	Whangarei	9 Feb., 1863
Oneroa	Coromandel	8 Oct., 1862
Ongohi	" 	14 June, 1862
Opango	Hauraki	24 Aug., 1872
Opito	Coromandel	2 Nov., 1860
Opoia and Ramaroa	Manukau	8 April, 1861
Opoia-Ramaroa Reserve	" 	3 Nov., 1864
Opon	Kaipara	24 July, 1862
Orakei (Church of England Endowment)	Auckland	30 Aug., 1858
Oruapo No. 1	" 	27 Dec., 1860
Oruarangi	Waikato	22 Feb., 1854
Oruawharo No. 1	Kaipara	27 Jan., 1860
Otakairangi	Whangarei	24 May, 1865
Otama East	Coromandel	27 July, 1874
" West	" 	"
Otama	" 	12 Sept., 1872
Otangaroa No. 1	Hokianga	19 June, 1875
" No. 2	" 	"
" No. 3	" 	"
" No. 4	" 	"
Otawhao (Chitham's)	Waipa	15 Feb., 1862
Otiabo Reserve	Kaipara	22 July, 1862
Ototoro	Coromandel	18 Mar., 1859
" 	" 	20 Jan., 1865
Otuahu (Pukekohe Reserve)	Lower Waikato	24 July, 1858
Owhiua	Whangarei	20 Jan., 1862
Pae-o-te-Rangi	Manukau	18 Mar., 1854
Paeroa (Mercury Island)	Coromandel	13 Aug., 1858
" (Cabbage Bay)	" 	24 June, 1862
Paharakeke (Gold Field)	Thames	9 Jan., 1869

ALPHABETICAL INDEX—continued.

BLOCK.	DISTRICT.	DATE.
Pakanae No. 1	Hokianga	18 June, 1875
" No. 2	"	" " "
Pakiri No. 2	Mahurangi	1 Mar., 1858
Paoneone	Coromandel	1 April, 1859
Papa (Kerikeri)	Bay of Islands	10 Nov., 1873
Papakarahi	Coromandel	10 April, 1859
Papakoura	Auckland	15 April, 1853
Papakura (road)	Manukau	31 Oct., 1856
" (Church England Endowment)	"	26 April, 1859
" (islands)	"	15 June, 1853
Paparoa	Kaipara	23 Dec., 1858
Papawhakanoho	Coromandel	6 Oct., 1858
Parahaki	Bay of Islands	24 Sept., 1872
"	Whangarei	8 June, 1857
Parahaka or Akitai	Manukau	19 Jan., 1848
Parangu No. 2	Coromandel	7 Dec., 1870
Patapata	"	24 Oct., 1867
Patunui	Mangonui	21 Jan., 1860
Patutahi	Poverty Bay	30 Sept., 1873
Piako	Piako	9 Nov., 1872
" (Takapu's land)	"	5 Nov., 1853
Piraunui and Hihi	Hauraki	21 Dec., 1872
Piroa	Kaipara	29 July, 1862
Pirongia (Allotment 327)	Aotea	4 June, 1875
Pokerekere (Matata)	Bay of Plenty	20 Nov., 1874
Poneke	Mangonui	11 Nov., 1864
Ponui Island	Auckland	4 Jan., 1854
Pororua's claims	Mangonui	19 May, 1863
Pouto	Kaipara	5 Dec., 1873
Puhata No. 1	Mangonui	15 June, 1875
Puheke	"	7 Sept., 1859
Puia	Coromandel	3 Feb., 1865
Pukaki (Clendon's)	Manukau	30 Dec., 1862
Pukapuka No. 1	Auckland	17 Mar., 1854
" No. 2	"	22 Mar., 1854
Pukeatua	Kaipara	20 Jan., 1863
"	Coromandel	13 Nov., 1858
"	Manukau	13 Oct., 1848
"	Coromandel	24 July, 1874
Pukeharakeke	Kaipara	25 May, 1852
Pukehinau No. 2	Hauraki	31 Mar., 1873
Pukehuia	Bay of Islands	2 Aug., 1855
"	Hokianga	15 June, 1875
Pukekaroro	Kaipara	21 July, 1859
Pukekauere	Mahurangi	27 Dec., 1851
Pukekohe No. 1	Manukau	7 Dec., 1843
" No. 2	"	17 June, 1853
"	Mahurangi	10 Dec., 1851
Pukekura	Coromandel	2 May, 1862
Puketapu No. 4	Bay of Islands	19 Oct., 1874
Puna and Katikati	Bay of Plenty	3 Sept., 1866
Punakitere	Hokianga	12 June, 1875
Puni	Lower Waikato	17 July, 1848
Pungapunga	Coromandel	3 Feb., 1865
Pupuke	Mangonui	8 Oct., 1863
Purangi Islands	Coromandel	9 Nov., 1859
Purapura (Awaroa)	Lower Waikato	27 Jan., 1863
Purua	Whangarei	23 June, 1875
Ramaroa and Opoia	Manukau	8 April, 1861
Rangihau	Coromandel	30 Dec., 1873
Rangitoto	Auckland	17 Jan., 1854
Raparoa	Coromandel	13 Aug., 1858
Rape	Auckland	2 Oct., 1852
Rarawaru	"	26 Nov., 1851
Rauroa	Mokau	30 July, 1857
Roketahi	Kaipara	5 Aug., 1863
Roto	Coromandel	20 Nov., 1861
"	Manukau	27 May, 1848
Ruakaka	Whangarei	16 Feb., 1854

ALPHABETICAL INDEX—*continued.*

BLOCK.	DISTRICT.	DATE.
Ruapekapeka	Bay of Islands	11 June, 1864
Ruapuke	Whaingaroa	2 Feb., 1856
Ruatangata	Whangarei	2 Nov., 1861
Runanga No. 2	Taupo	15 July, 1872
Tairua	Hauraki	15 July, 1874
Takahue No. 1	Mangonui	4 May, 1875
" No. 2	"	"
Takahiwae	Whangarei	7 July, 1854
Takou	Bay of Islands	28 Sept., 1865
Tamaterau	Whangarei	2 Oct., 1857
Tangihua	"	23 June, 1875
Ta Patae (Tauranga)	Bay of Plenty	18 Mar., 1875
Tapapa-huakaroro Reserve	Kaipara	22 July, 1862
Tapuae-Ouenuku Reserve	Hauraki	19 Feb., 1873
Taraire No. 1	Bay of Islands	22 Dec., 1856
" No. 2	"	19 Feb., 1862
Taranoho	Coromandel	3 Sept., 1872
Tarewa-Ouenuku	"	20 Feb., 1865
Tatahoa	"	8 Oct., 1862
Tatarariki	Kaipara	24 Mar., 1857
Tauhara No. 1	Taupo	19 July, 1870
" No. 2	"	25 Jan., 1871
Taumata-Maire	Mokau	1 Jan., 1855
Taunoke (Victoria Valley)	Mangonui	27 Sept., 1864
Taupaki	Kaipara	18 Sept., 1867
Tawhitirahi	Coromandel	27 Nov., 1858
" (addition)	"	11 April, 1865
Thames Foreshore	Hauraki	20 May, 1873
Tiepatua (Matata Allotment 1)	Bay of Plenty	8 Mar., 1874
Tiki (Keene's claim)	Auckland	21 Dec., 1847
Tikioneone (Waiterimu)	Lower Waikato	20 May, 1864
Tirikohua	Auckland	9 June, 1853
Toatoa	Mangonui	13 May, 1865
Tokawhero No. 1	Hokianga	28 April, 1875
Tupua	Whangarei	20 Jan., 1862
Turanganui (land at)	Poverty Bay	29 Jan., 1857
Tuwanga-upoko	Taupo	1 Feb., 1875
Waemaro	Piako	7 Dec., 1872
Whahatane	Whaingaroa	24 Aug., 1857
Wahitapu (Kawakawa)	Bay of Islands	5 Oct., 1872
" "	"	28 Dec., 1865
Waiake	Mangonui	30 Aug., 1859
Waiheke (land on)	Auckland	12 June, 1858
" "	"	18 Oct., 1867
Waiherunga	Kaipara	24 July, 1862
Waihi	Coromandel	15 July, 1858
Waihihi	"	8 Oct., 1862
Waihoanga	Hokianga	29 April, 1875
Waikahika	Coromandel	19 Dec., 1859
Waikaraka (road)	Whangarei	10 Oct., 1864
Waikare (Taiharuru)	"	30 June, 1864
Waikeriawera	"	15 Aug., 1859
Waikiekie No. 1	Kaipara	30 Oct., 1856
" No. 2	"	28 April, 1863
" "	Mangonui	3 May, 1850
Waikoukou	Kaipara	21 Oct., 1851
Waimutu	Mangonui	21 Oct., 1864
Wainuiototo and Pungapunga	Coromandel	8 Aug., 1858
Waioneke	Kaipara	21 Dec., 1860
Waipa and Waitetuna	Whaingaroa	17 Sept., 1864
Waipao	Coromandel	19 July, 1858
Waiparabeka	Auckland	24 Oct., 1857
Waitapu	Coromandel	29 Nov., 1858
Waitarere	"	4 May, 1864
Waitaroto	Hokianga	21 April, 1875
Waitataramoa	Coromandel	18 July, 1859
Waitemata (Berry's)	Auckland	19 April, 1852
Waitetuna and Waipa	Whaingaroa	17 Sept., 1864
Waiterimu	Waikato	20 May, 1864
Waitoa	Piako	28 Nov., 1872

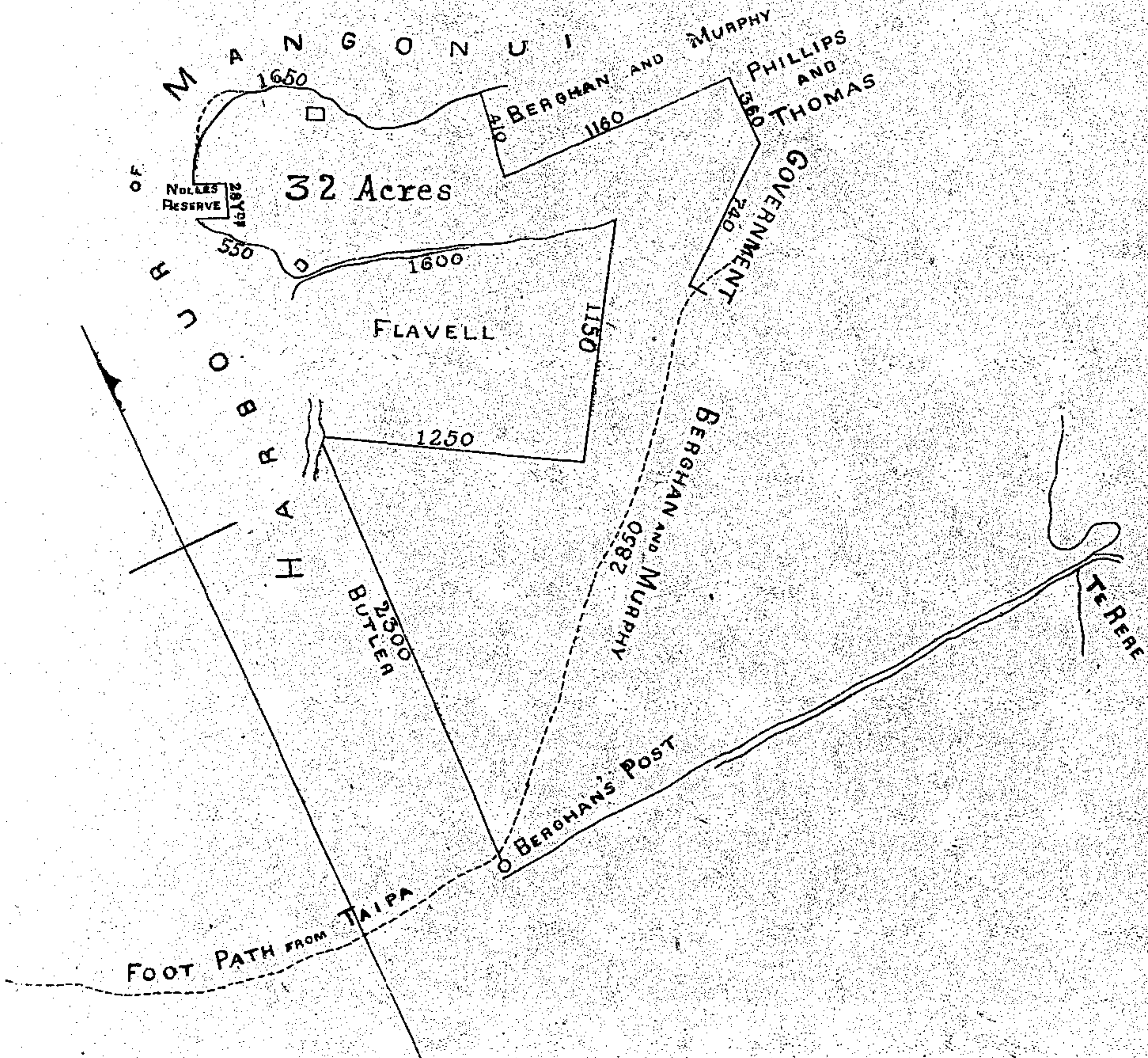
ALPHABETICAL INDEX—continued.

BLOCK.	DISTRICT.	DATE.
Waiuku No. 3	Manukau	1 Jan., 1867
" (Ngatitipa)	"	24 May, 1862
Wananaki	Whangarei	14 July, 1864
Waoku No. 1	Hokianga	28 April, 1875
" No. 2	"	"
Whaingaroa	Whaingaroa	22 Mar., 1851
Whakakapua	Coromandel	20 Jan., 1865
Whakanekeneke No. 1	"	8 Dec., 1864
" No. 2	"	14 Dec., 1864
Whakapaku	Bay of Islands	22 Dec., 1856
Whakapirau	Kaipara	24 July, 1862
Whakarongorua	Hokianga	29 April, 1875
Whanui	Whangarei	1 July, 1864
Whangae	Bay of Islands	18 Jan., 1864
Whangamata No. 1	Hauraki	13 Jan., 1873
" No. 3	"	11 Jan., 1873
" No. 5	"	13 Jan., 1873
Wharau	Bay of Islnds	21 Jan., 1860
" No. 1	Manukau	25 Mar., 1848
Wharau and Wairuaterangi	Hauraki	18 Aug., 1871
Wharauoa	Whangaroa	2 Dec., 1857
Whare and Tango (land of)	Bay of Islands	28 Dec., 1865
Wharekawa	Coromandel	12 Sept., 1872
Whareora	Whangarei	23 June, 1857
Wharoro	Hokianga	28 April, 1875
Whataipu	"	12 June, 1875
Whau Portage	Auckland	12 June, 1848
Whauwhau	Whangarei	23 Feb., 1858
Whenuakite	Coromandel	5 Aug., 1859
Whiritoa	Kaipara	28 Nov., 1861
Uawa Township	Poverty Bay	10 Mar., 1875
Uhiroa No. 1	Mangonui	15 June, 1875

MANGONUI DISTRICT

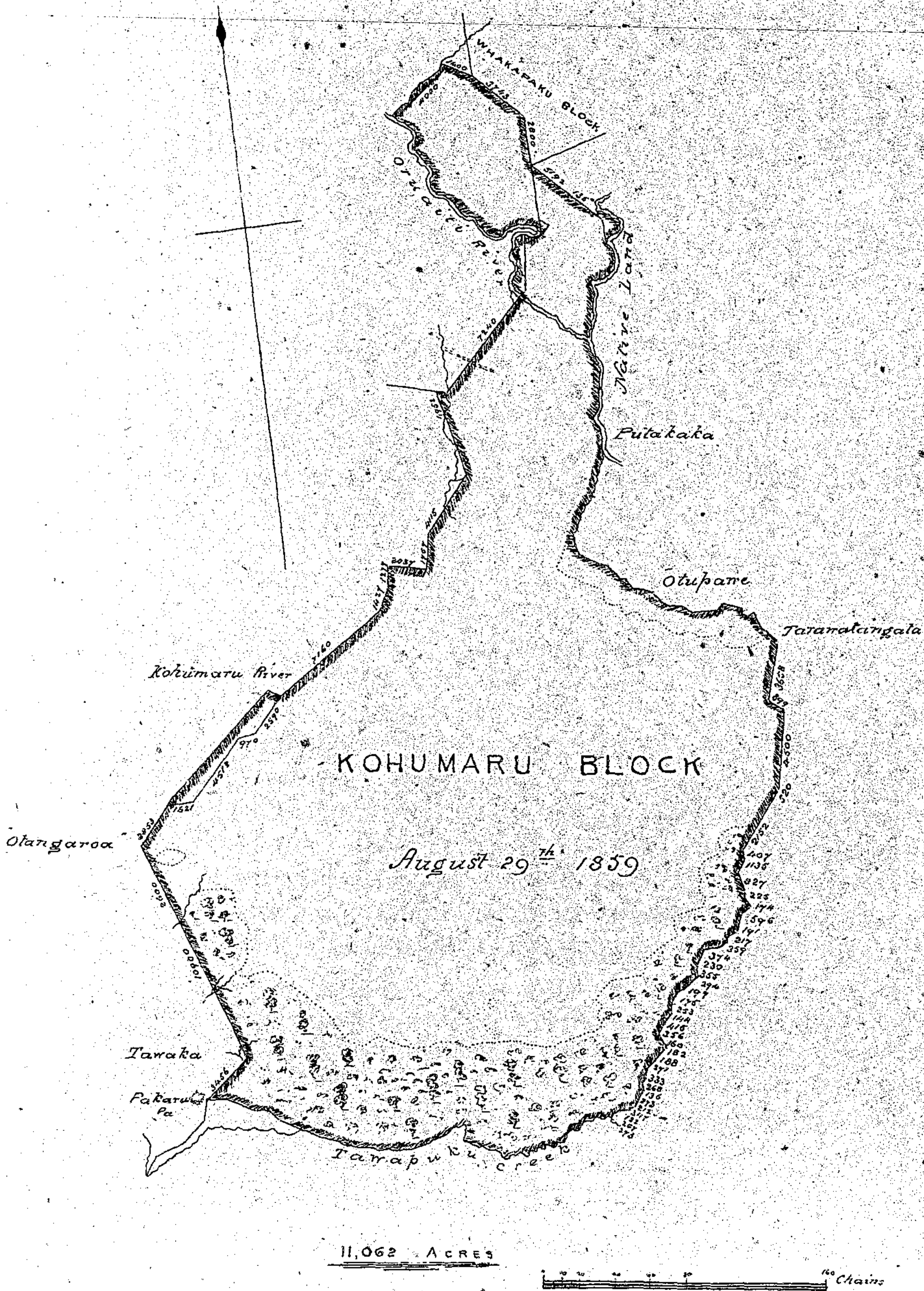
WAIKIEKIE BLOCK

3 May 1850



AUCKLAND

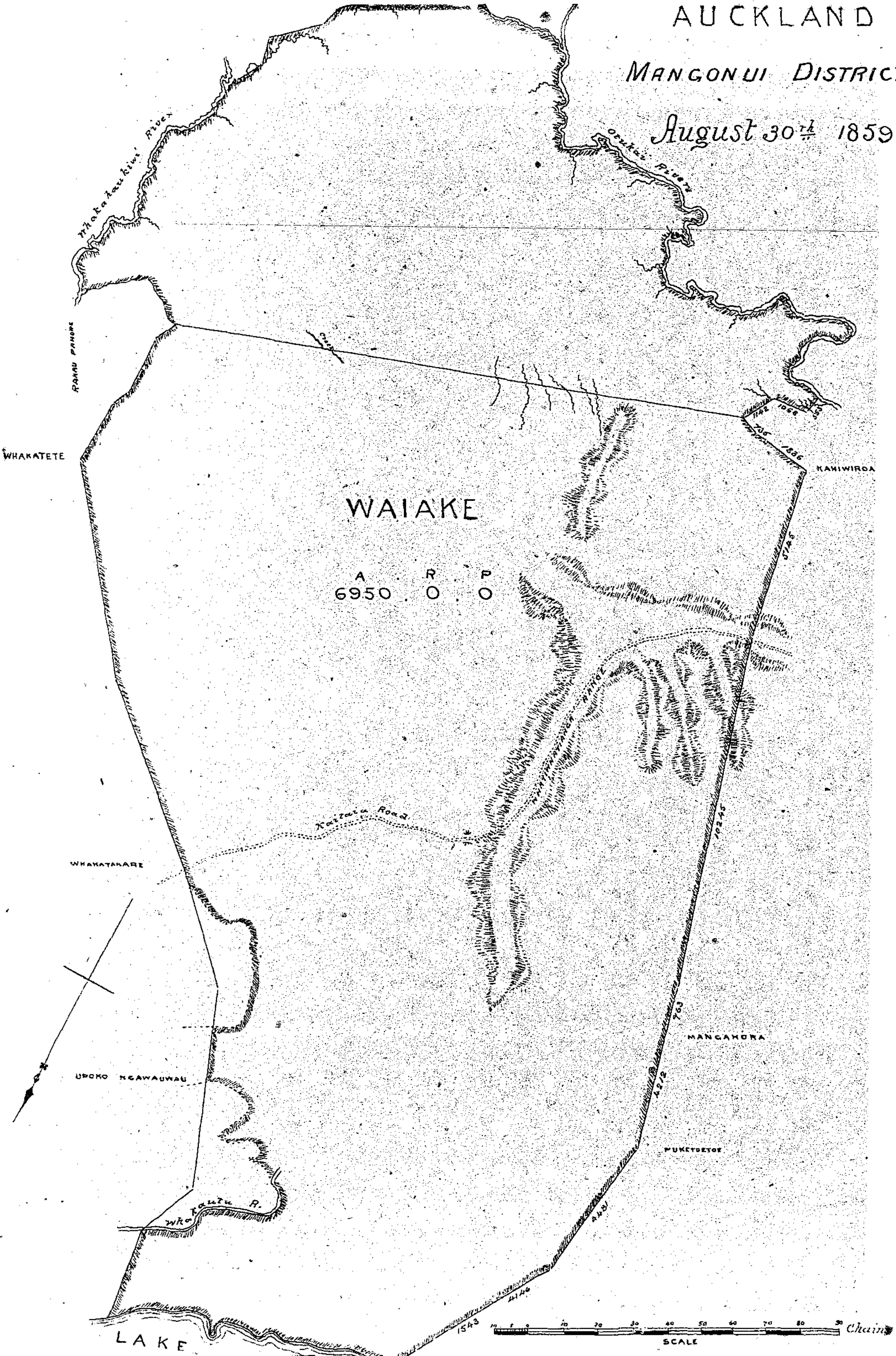
MANGONUI DISTRICT



AUCKLAND

MANGONUI DISTRICT

August 30th 1859



WAIAKE

A R O T O
6950 . 0 . 0

Kaitata Road

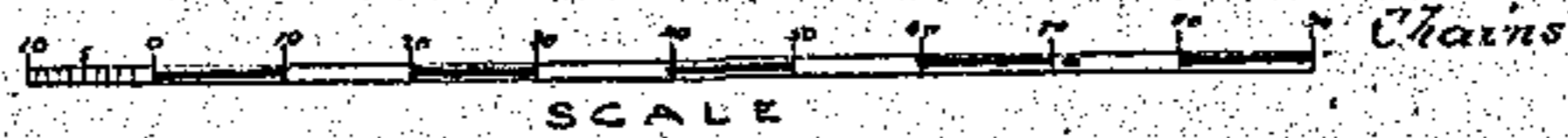
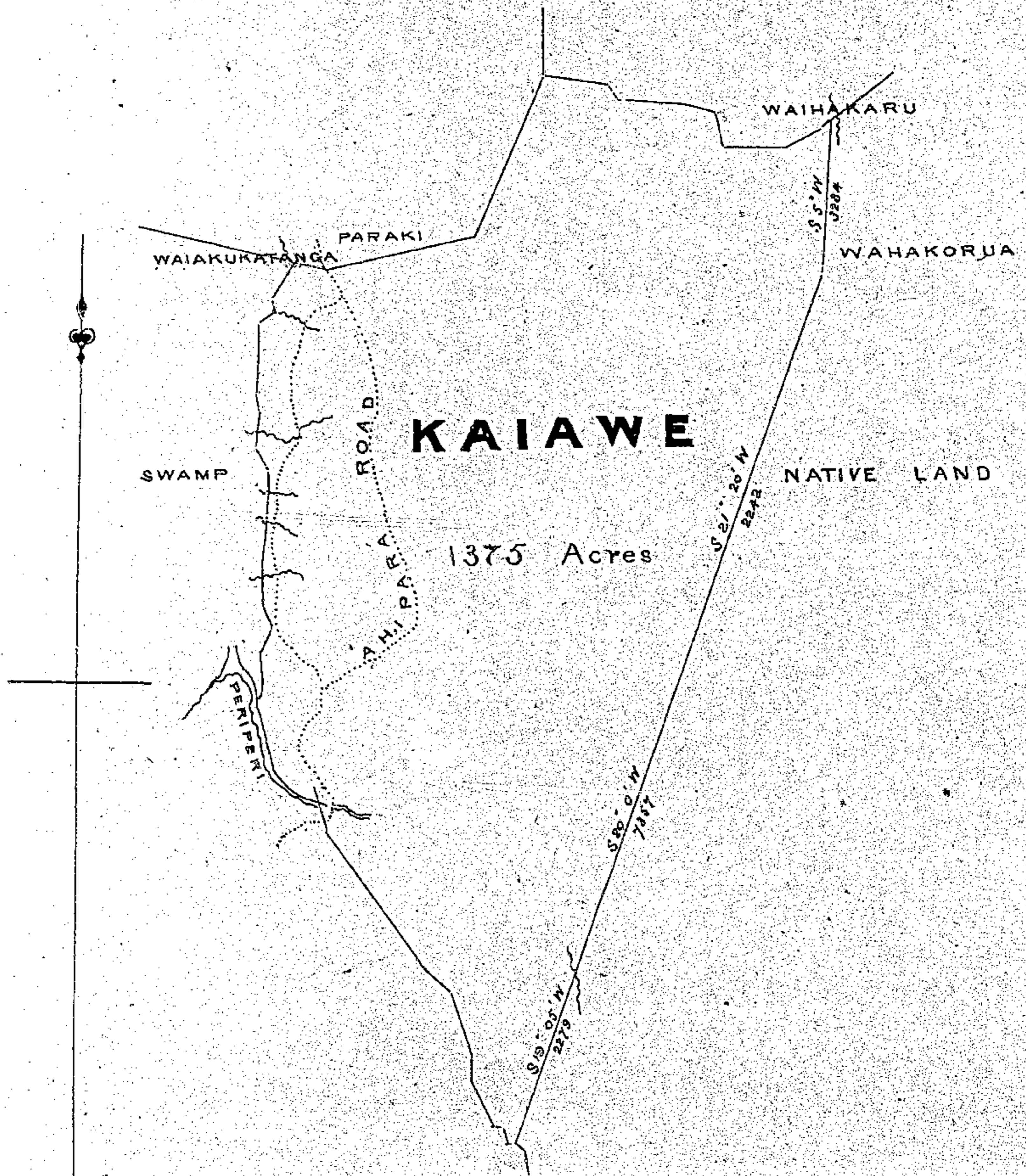
LAKE

SCALE 0 10 20 30 40 50 60 70 80 90 Chains

AUCKLAND

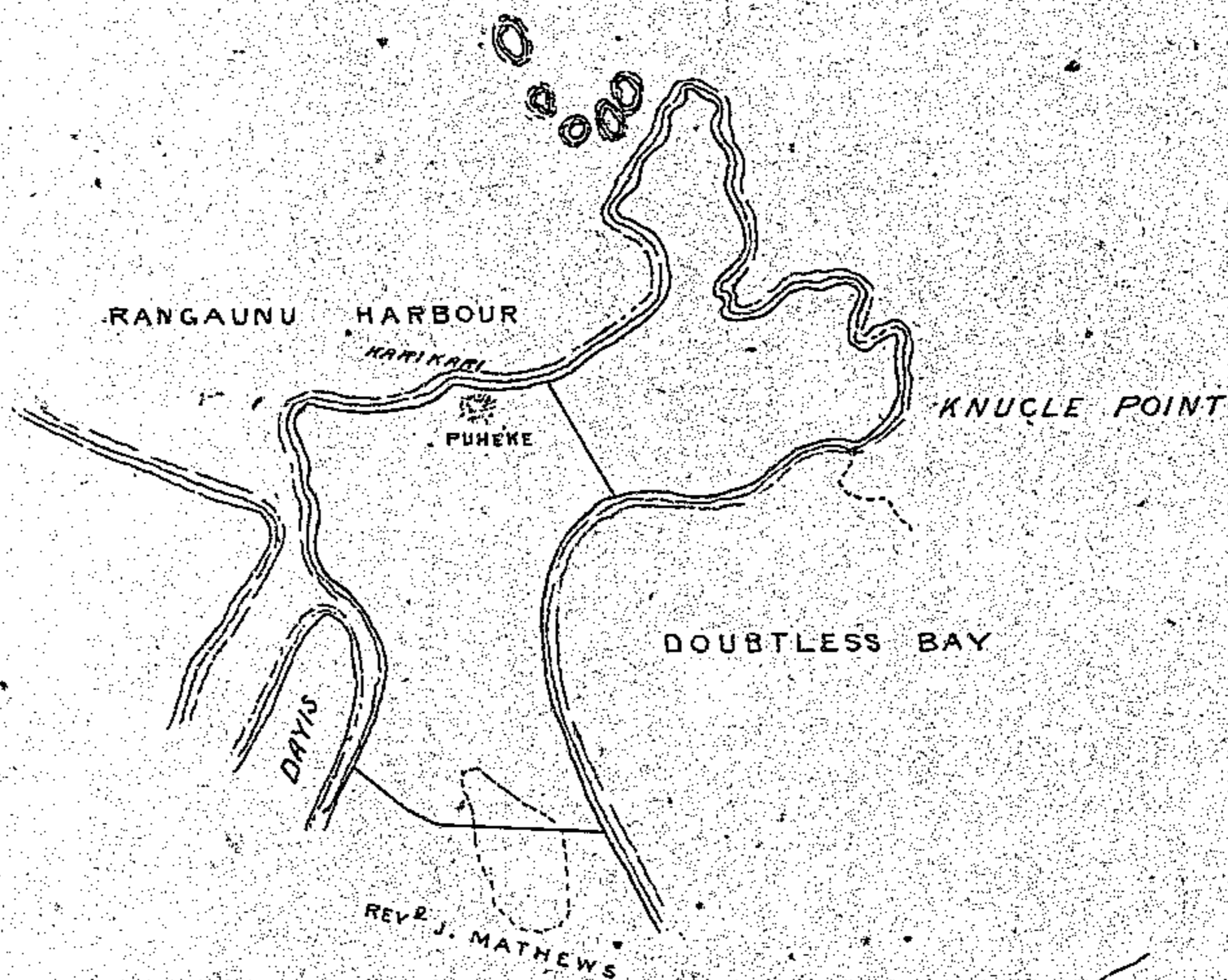
MANGONUI DISTRICT

7 - Sep^r - 1859



AUCKLAND
MANGONUI DISTRICT
PUHEKE BLOCK

7-Sep-1859

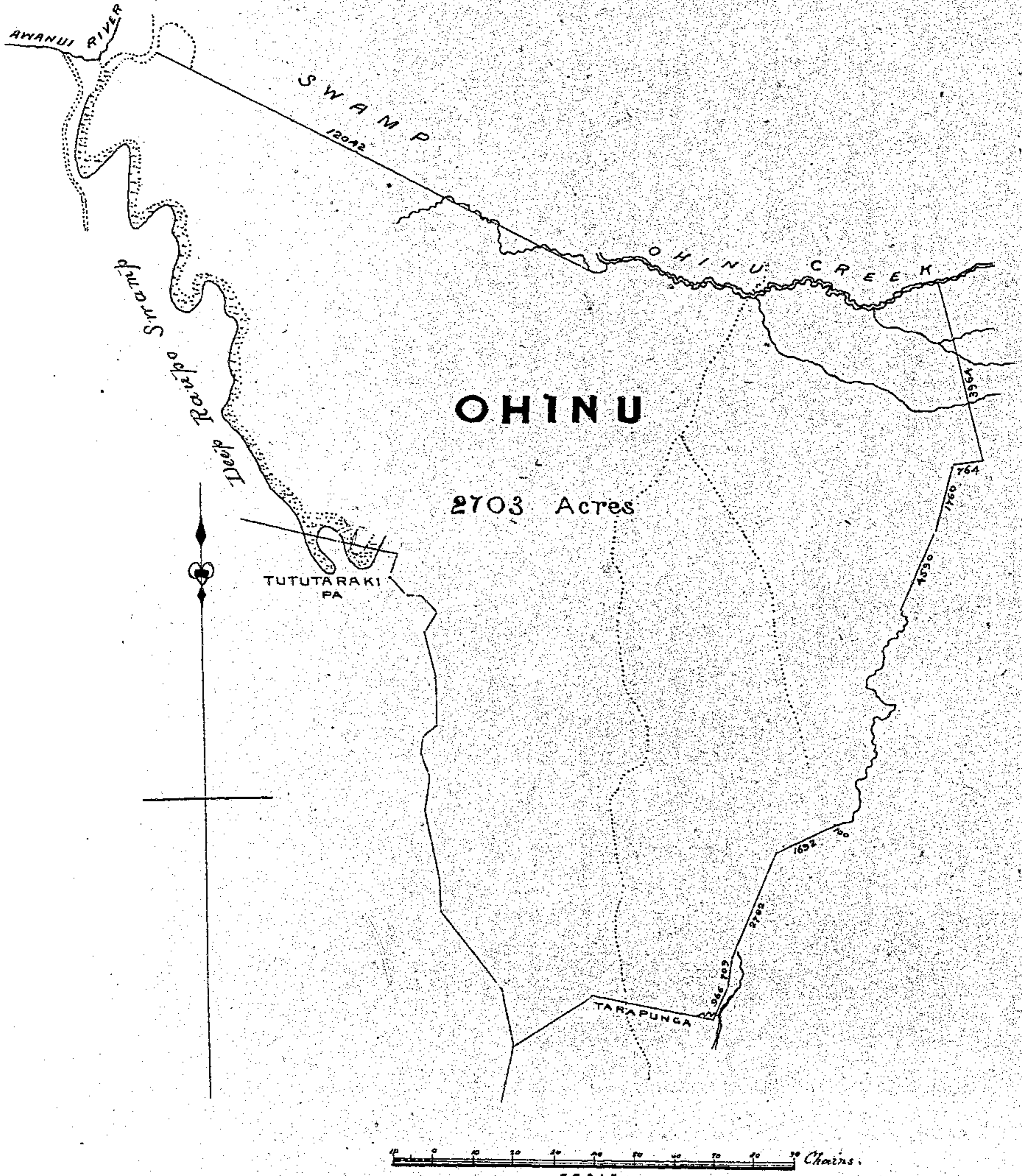


(Copied from Capt. Drury's Survey)

Mangonui

AUCKLAND
MANGONUI DISTRICT

7 - Sep^r - 1859

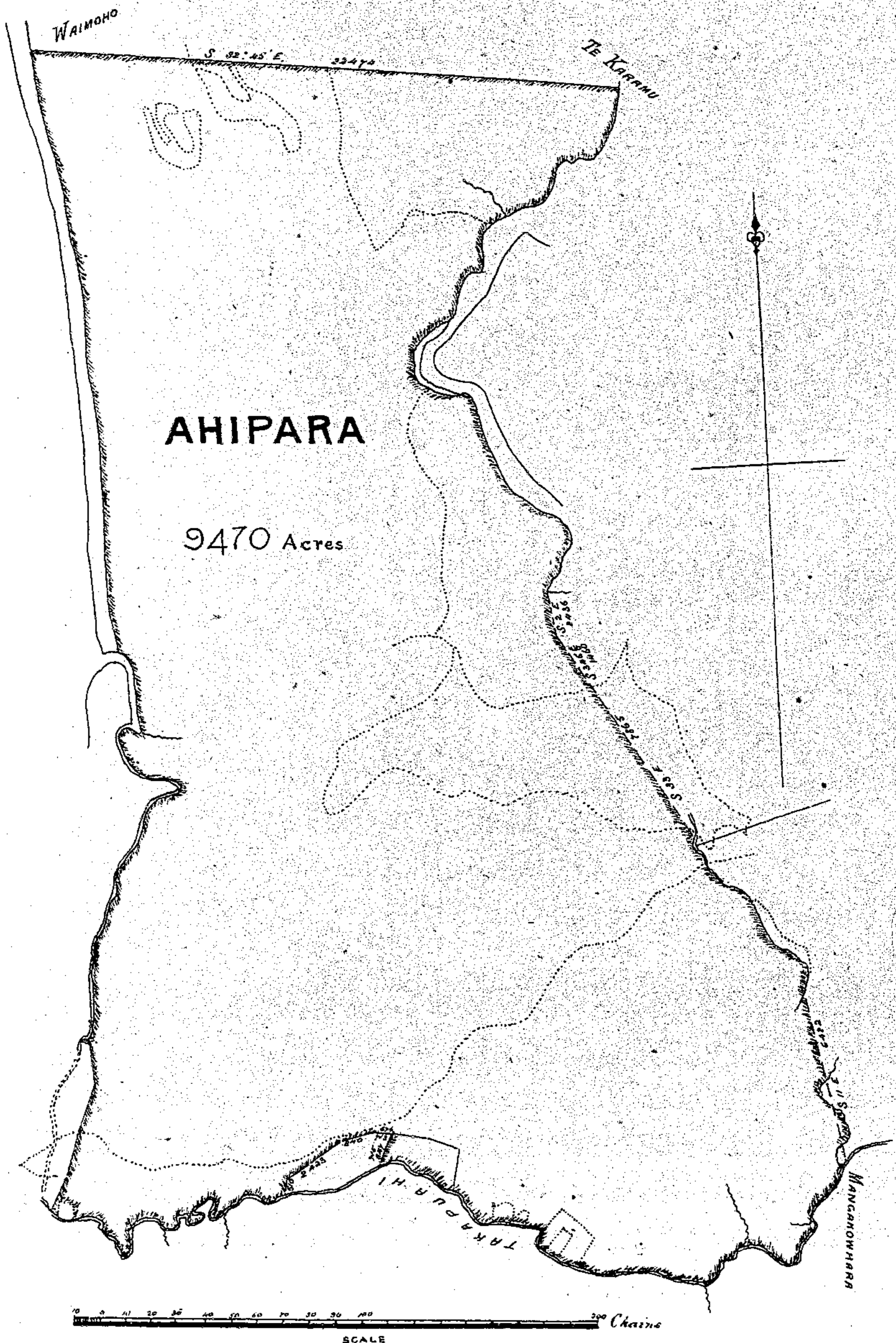


AUCKLAND

MANGONUI DISTRICT

(WEST COAST)

13 - Dec^r - 1859



AHIPARA

9470 Acres

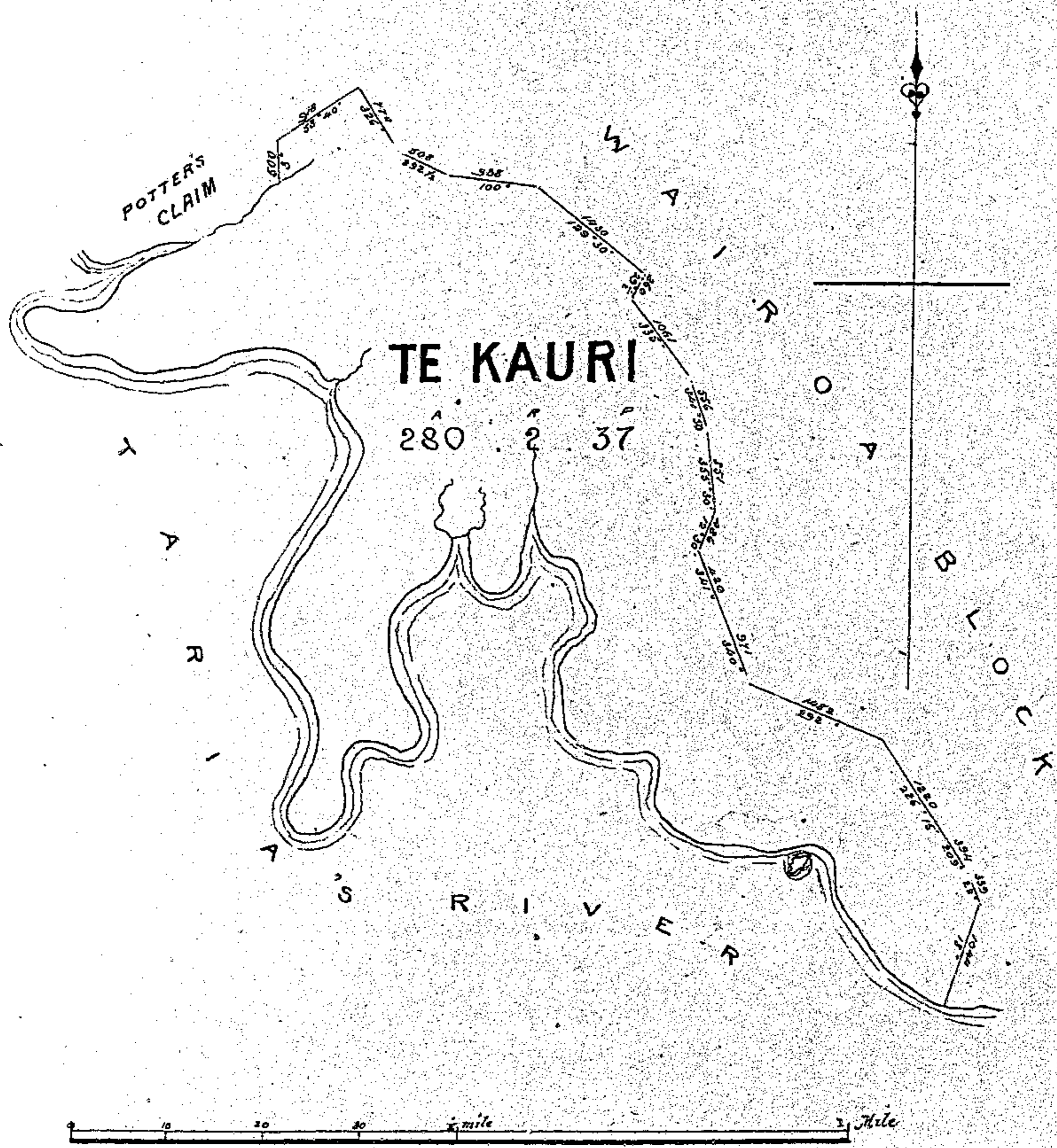
10 20 30 40 50 60 70 80 90 100 200 Chains

SCALE

AUCKLAND

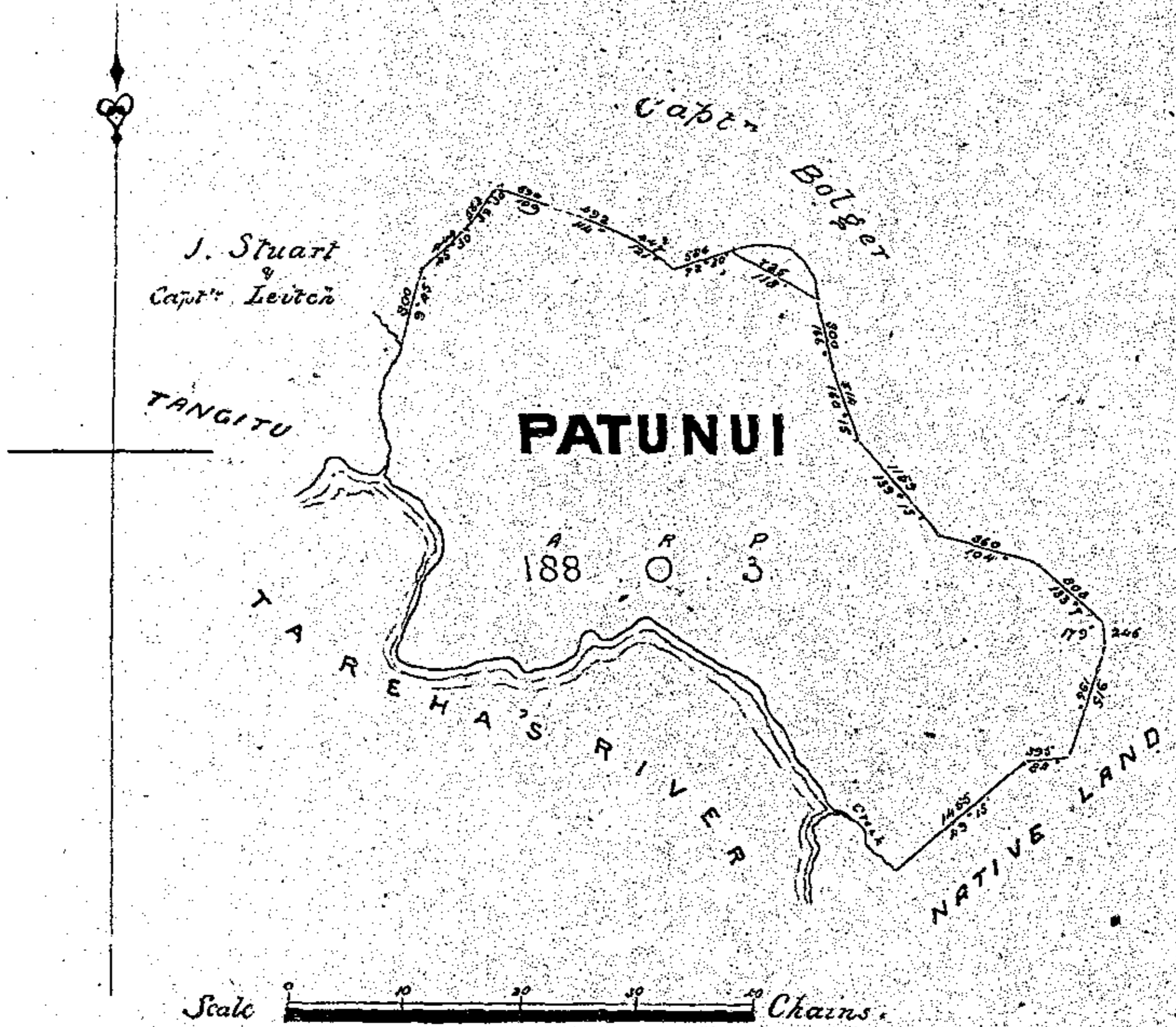
MANGONUI DISTRICT

21-January-1860



AUCKLAND
MANGONUI DISTRICT

21 - January - 1860

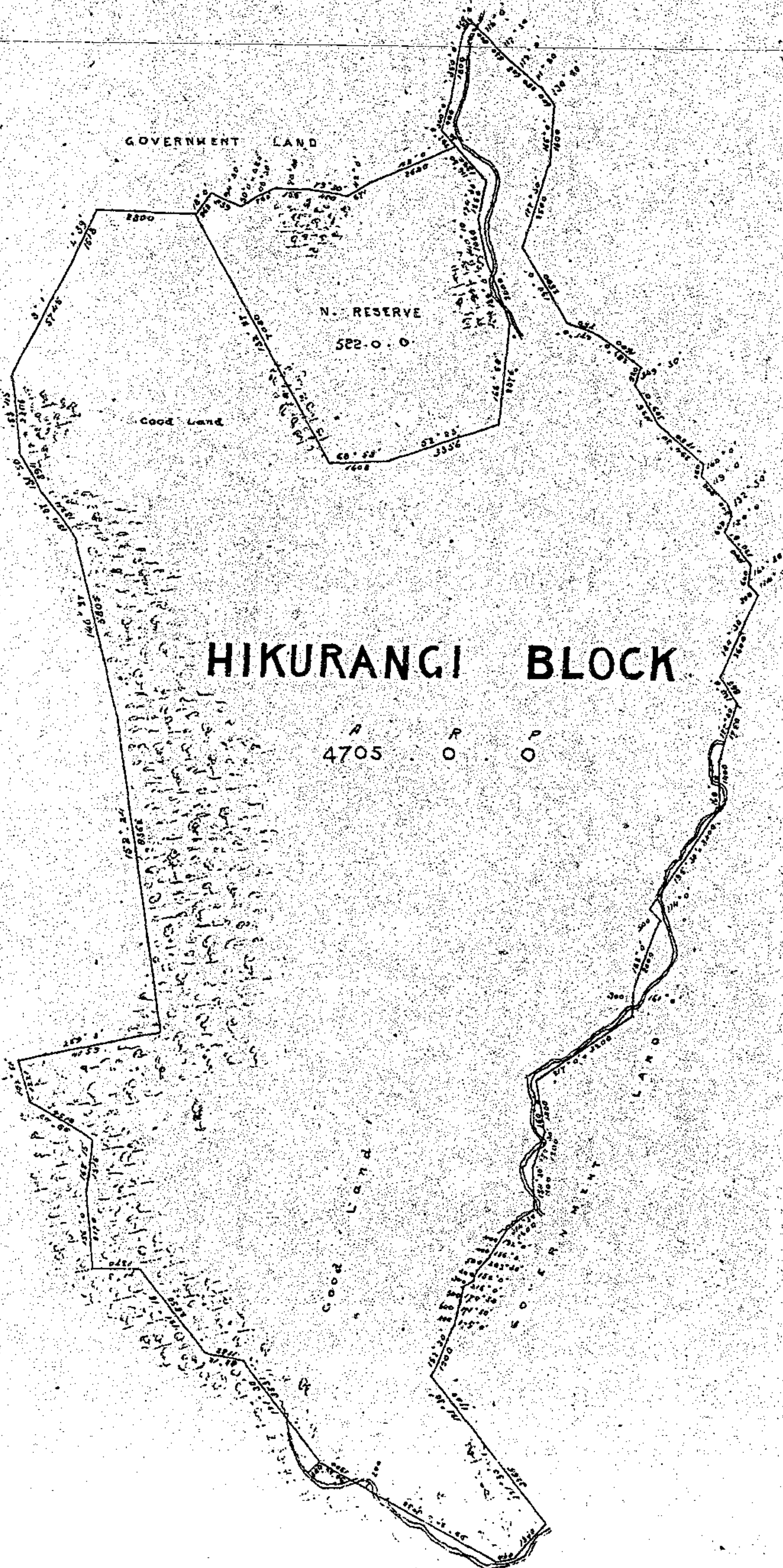


Mouth of the
Keri-Keri River

AUCKLAND

MANGONUI DISTRICT

15 - March - 1861

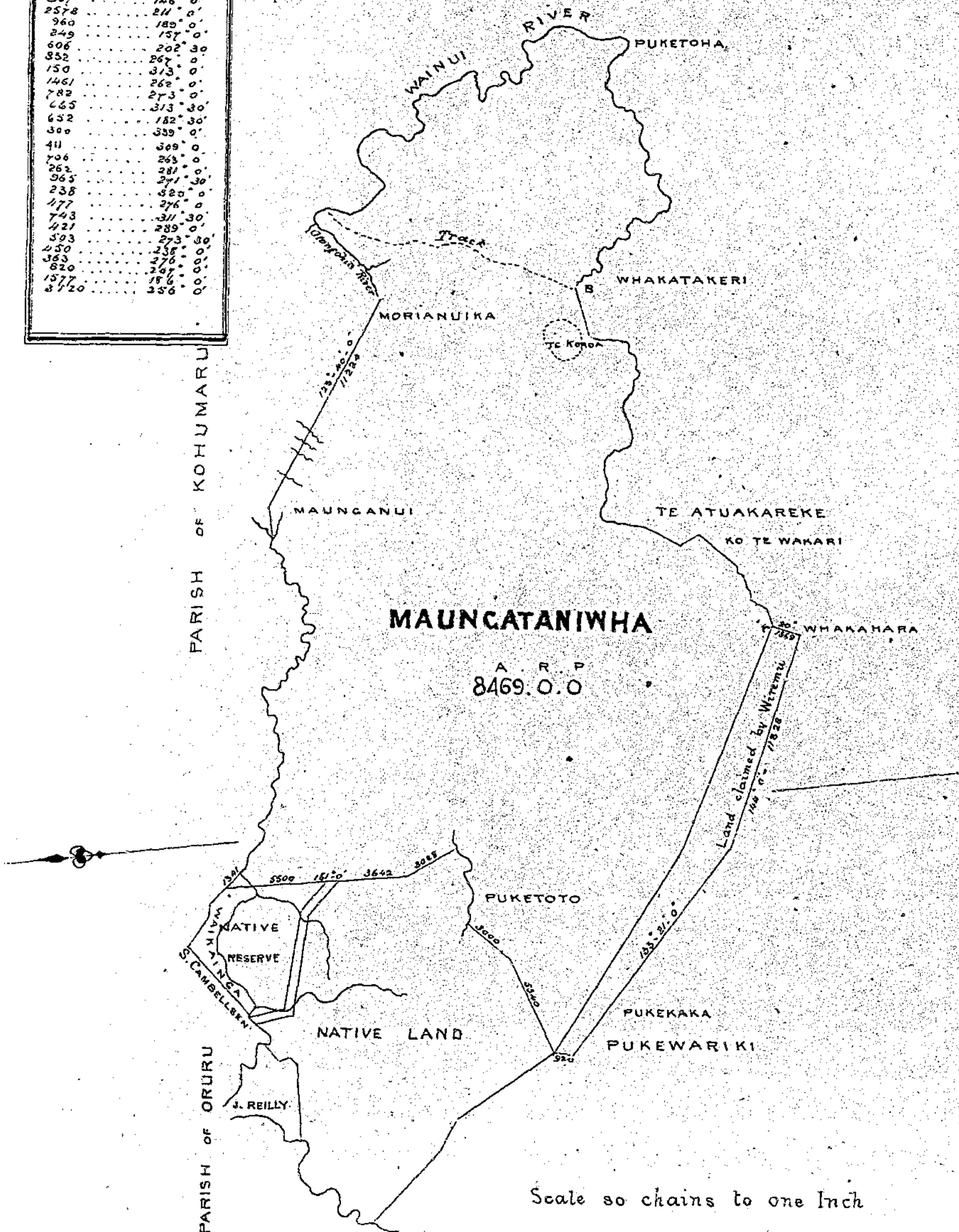


AUCKLAND

MANGONUI DISTRICT

2-*August*-1862

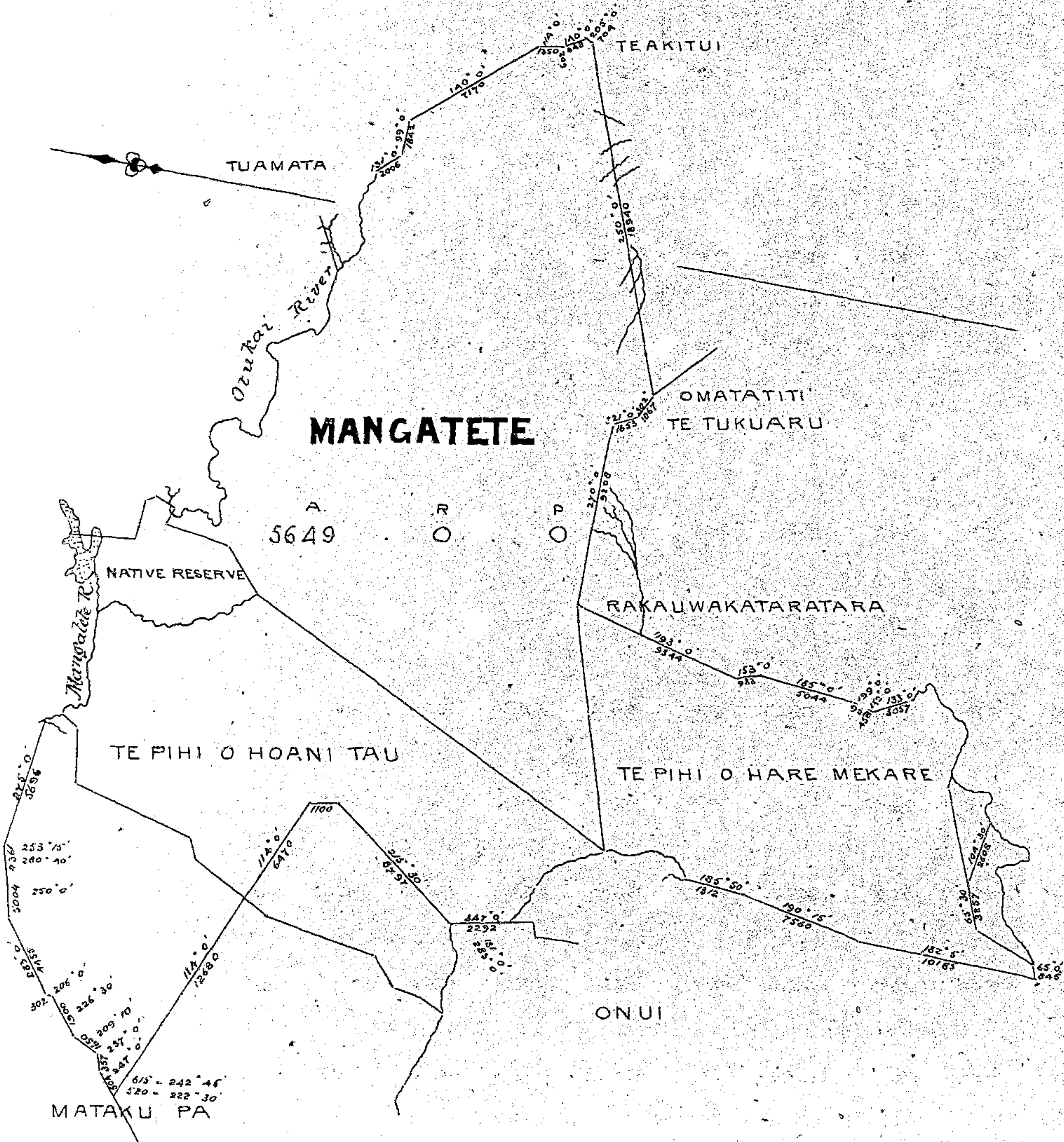
TRAVERSE TABLE	
From A to B	
Distance	Bearing
852	249° 0'
828	223° 0'
2815	240° 30'
2070	224° 15'
907	146° 0'
2578	211° 0'
960	189° 0'
249	157° 0'
606	202° 30'
852	267° 0' 0' 0'
150	313° 0' 0' 0'
1461	262° 0' 0' 0'
782	273° 0' 0' 0'
665	313° 30'
652	182° 30'
300	339° 0'
411	309° 0' 0' 0'
706	263° 0' 0' 0'
262	281° 0' 0' 0'
965	271° 30'
238	320° 0' 0' 0'
177	276° 0' 0' 0'
743	311° 30'
421	289° 0' 0' 0'
503	273° 0' 0' 0'
450	238° 0' 0' 0'
363	276° 0' 0' 0'
820	247° 0' 0' 0'
1577	186° 0' 0' 0'
3720	256° 0' 0' 0'



Scale so chains to one Inch

AUCKLAND
MANGONUI DISTRICT

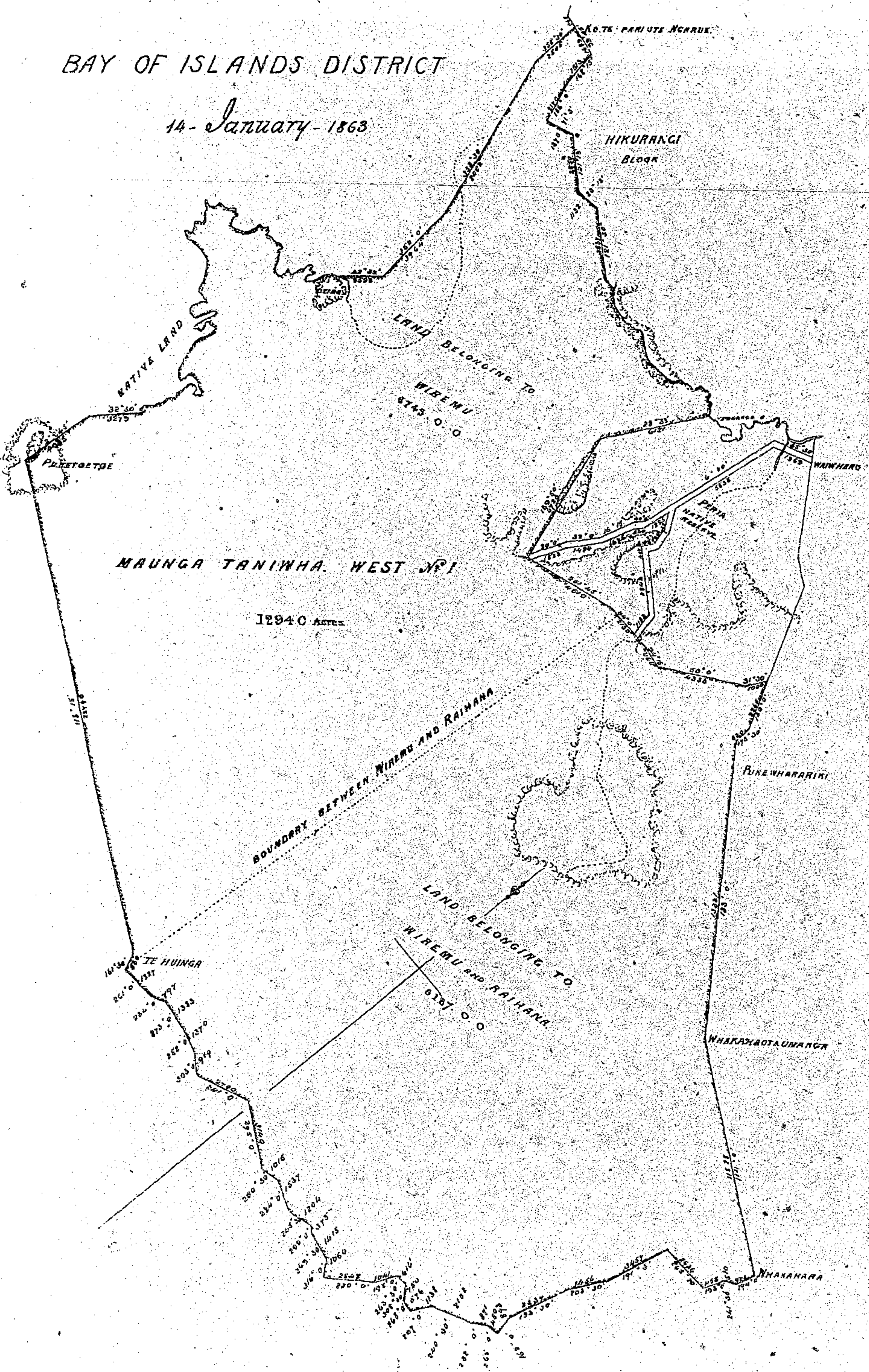
2-August-1862



AUCKLAND

BAY OF ISLANDS DISTRICT

14 - January - 1863



HIKURANGI
BLOCK

NATIVE LAND

LAND BELONGING TO
WIREMU
6143.0.0

MAUNGA TANIWHA WEST No 1

12940 Acres

BOUNDARY BETWEEN WIREMU AND RAIHANA

LAND BELONGING TO
WIREMU AND RAIHANA
6187.0.0

PUNEHARARIKI

WHAKAHOATAUNANGA

NHAKAHARA

NOTE: PART OF MCHURU

TE HUINGA

PURTOETPE

WAIWHERO

PENIA
NATIVE
RESERVE

141° 34' 1327'

284° 0' 797'

282° 0' 1333'

282° 0' 1270'

282° 0' 919'

295° 0' 1189'

280° 30' 1016'

284° 0' 1337'

264° 0' 1204'

269° 0' 1170'

269° 30' 1015'

316° 0' 1060'

250° 0' 1041'

263° 0' 1041'

260° 0' 1041'

201° 0' 1138'

260° 30' 1104'

262° 0' 1104'

260° 0' 1104'

260° 0' 1104'

260° 0' 1104'

260° 0' 1104'

260° 0' 1104'

260° 0' 1104'

260° 0' 1104'

260° 0' 1104'

260° 0' 1104'

260° 0' 1104'

260° 0' 1104'

260° 0' 1104'

260° 0' 1104'

260° 0' 1104'

260° 0' 1104'

260° 0' 1104'

260° 0' 1104'

260° 0' 1104'

260° 0' 1104'

260° 0' 1104'

260° 0' 1104'

260° 0' 1104'

260° 0' 1104'

260° 0' 1104'

115° 15' 81175'

261° 0' 1327'

284° 0' 797'

282° 0' 1333'

282° 0' 1270'

282° 0' 919'

295° 0' 1189'

280° 30' 1016'

284° 0' 1337'

264° 0' 1204'

269° 0' 1170'

269° 30' 1015'

316° 0' 1060'

250° 0' 1041'

263° 0' 1041'

260° 0' 1041'

201° 0' 1138'

260° 30' 1104'

262° 0' 1104'

260° 0' 1104'

260° 0' 1104'

260° 0' 1104'

260° 0' 1104'

260° 0' 1104'

260° 0' 1104'

260° 0' 1104'

260° 0' 1104'

260° 0' 1104'

260° 0' 1104'

260° 0' 1104'

260° 0' 1104'

260° 0' 1104'

260° 0' 1104'

260° 0' 1104'

260° 0' 1104'

260° 0' 1104'

260° 0' 1104'

260° 0' 1104'

260° 0' 1104'

260° 0' 1104'

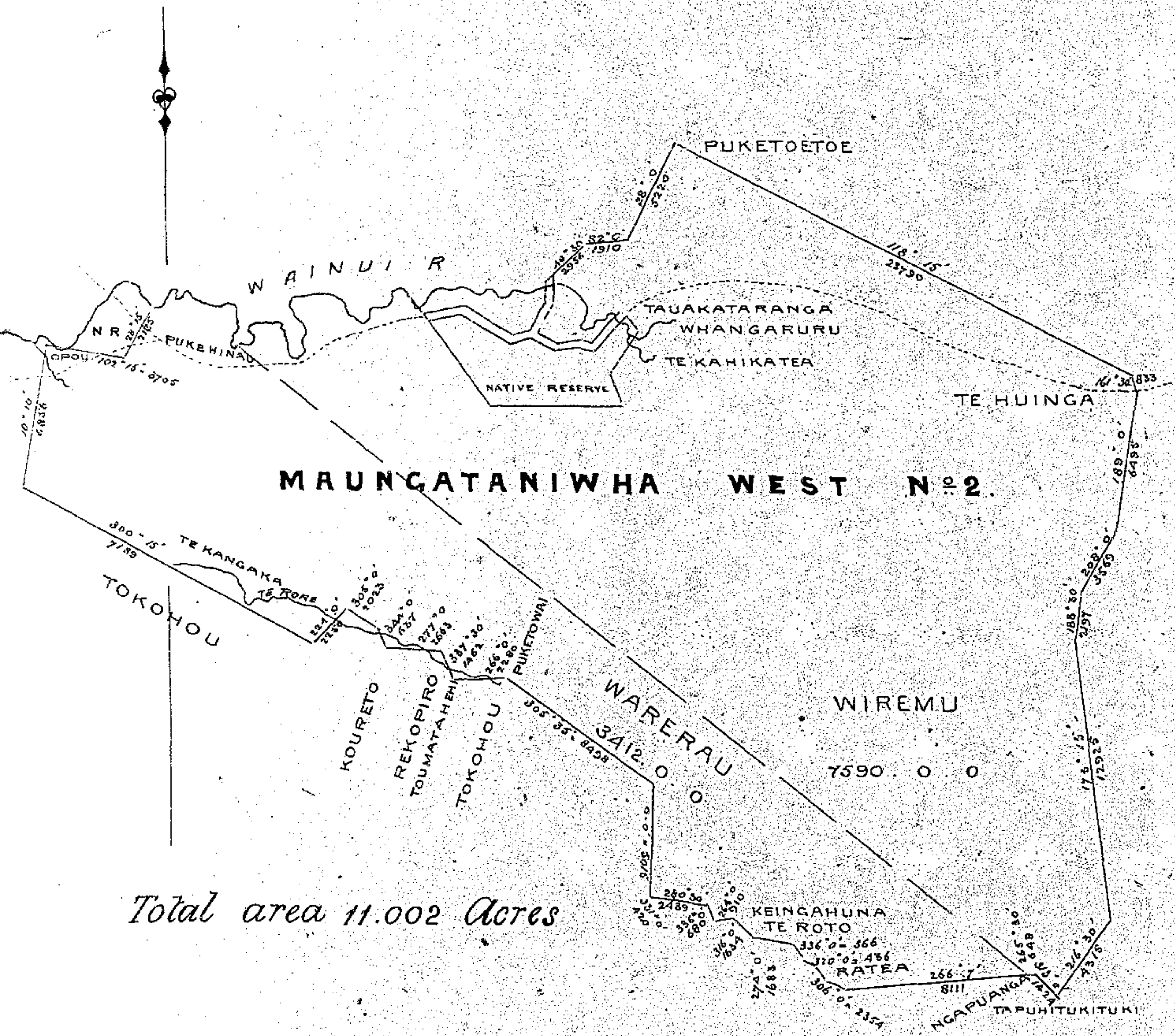
260° 0' 1104'

260° 0' 1104'

260° 0' 1104'

AUCKLAND
 MANGONUI DISTRICT

14 - Jan^y - 1863

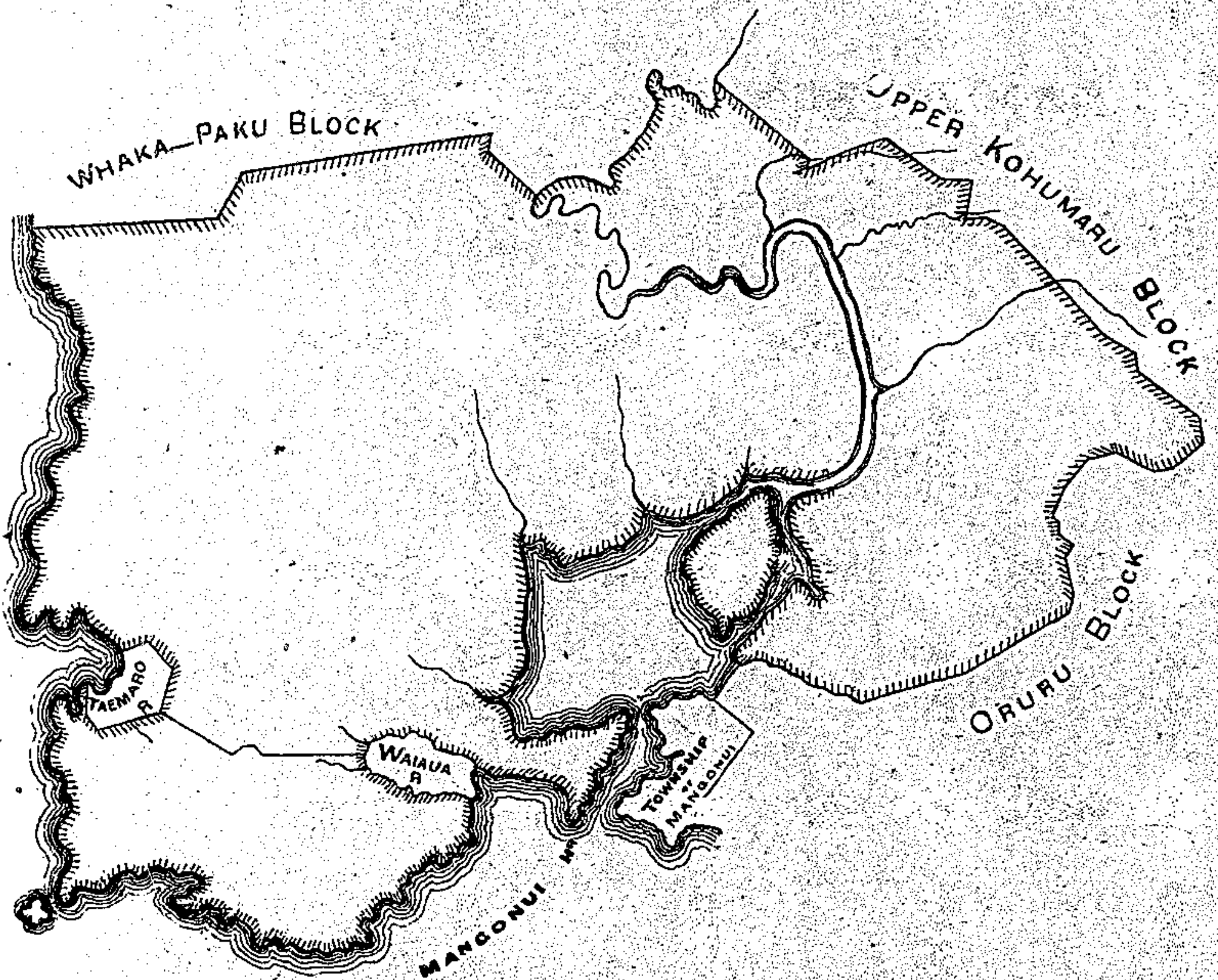


Total area 11,002 Acres

MANGONUI DISTRICT

[PORORUA'S CLAIMS]

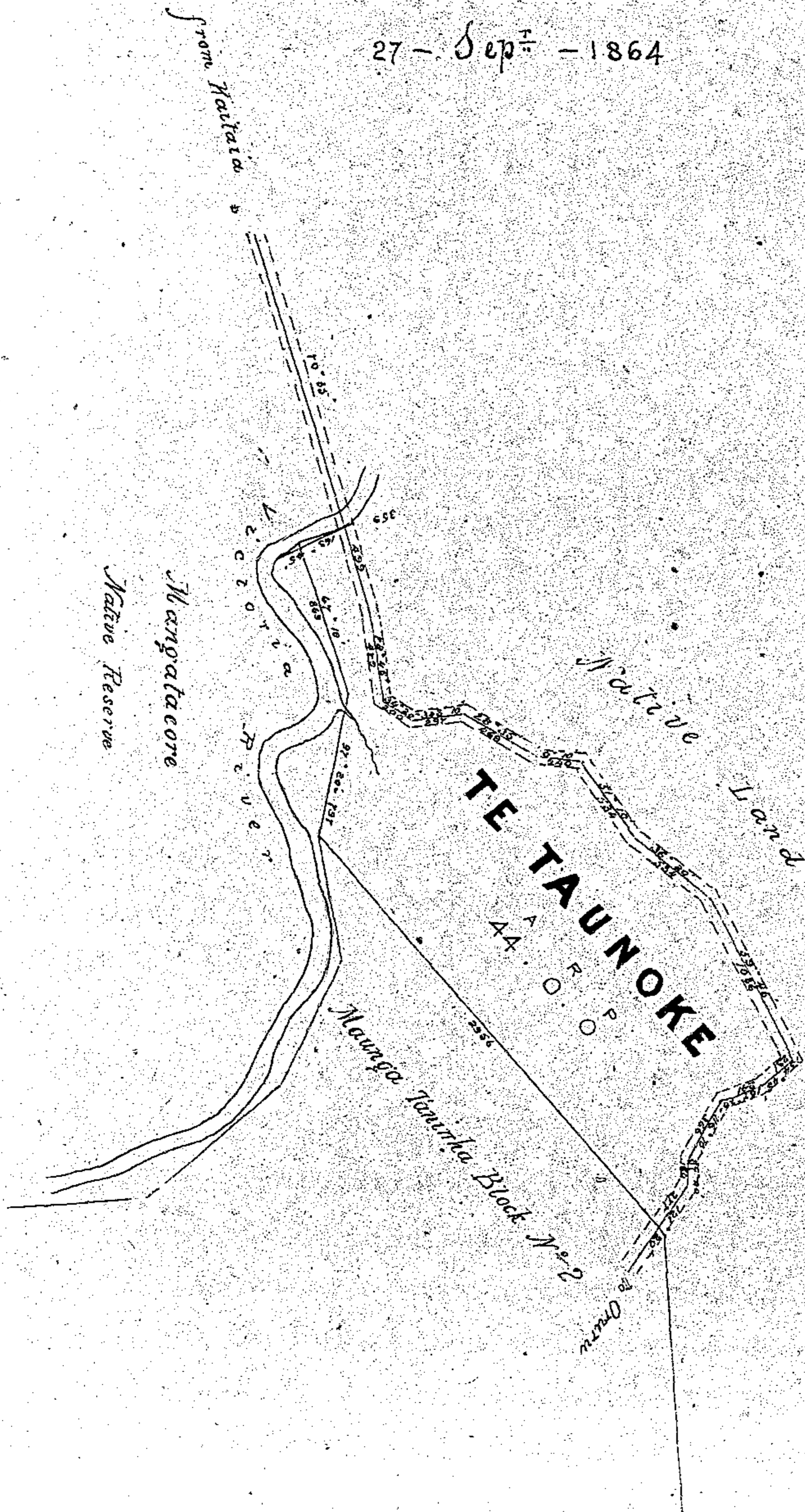
19 May 1863



AUCKLAND
MANCUNUI DISTRICT


VICTORIA VALLEY

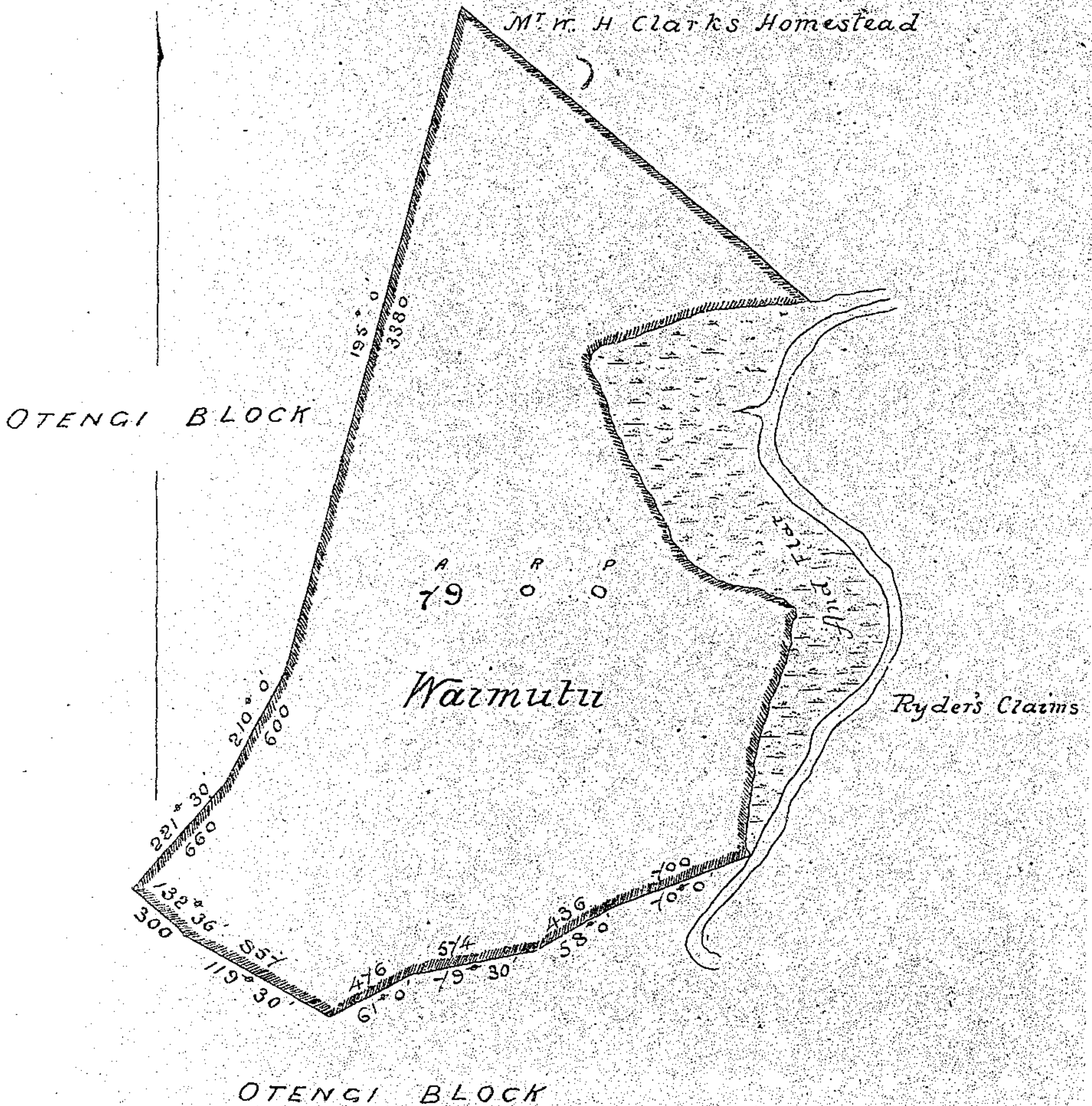
27 - Sep^r - 1864



AUCKLAND
WAIMUTU BLOCK
Mangonui District.

21. Oct. 1864

Red marked thus 




Scale 8 Chains to One Inch

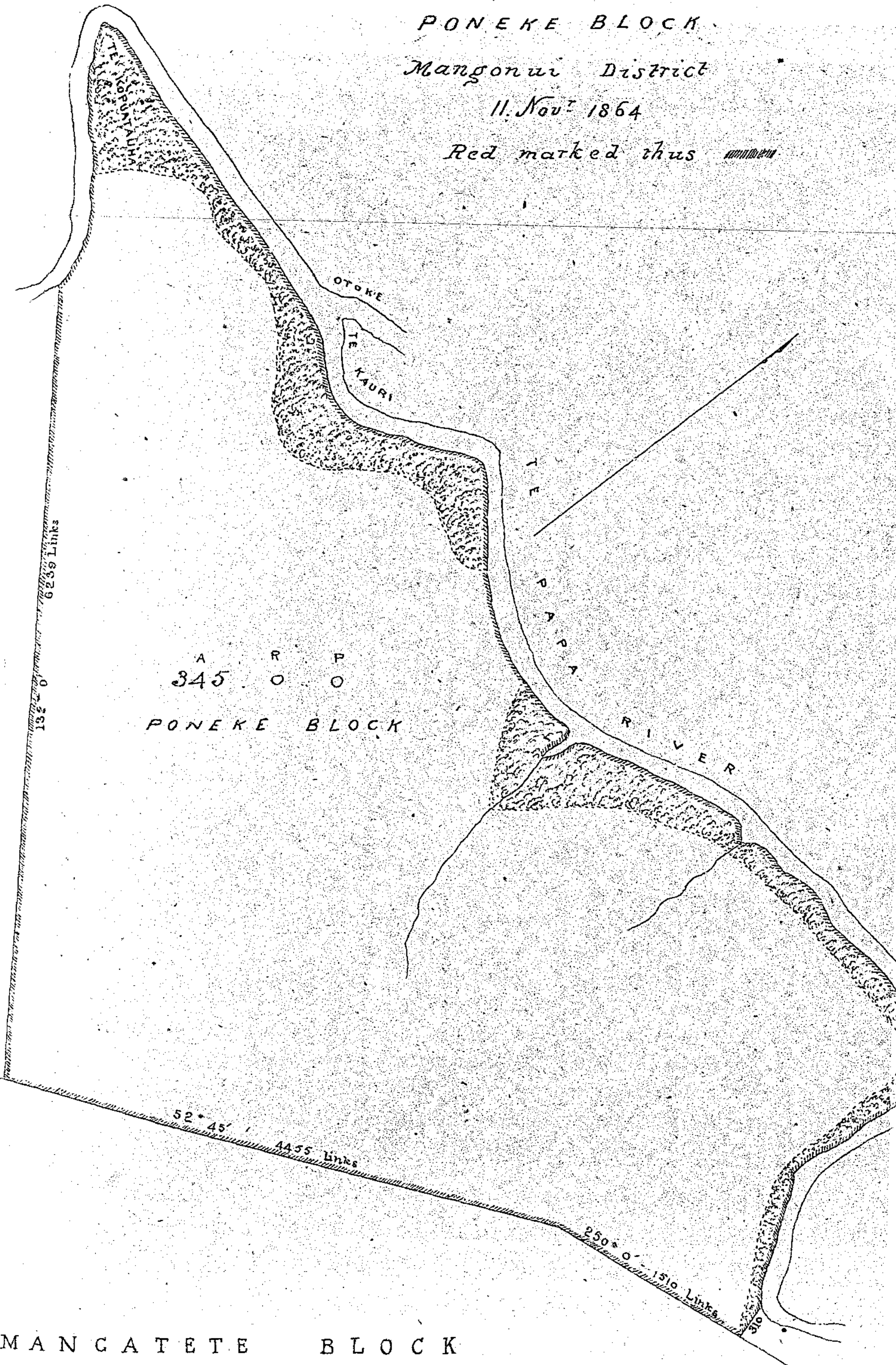
AUCKLAND

PONEKE BLOCK

Mangonui District

11. Nov^r 1864

Red marked thus 



A R P
345 O O

PONEKE BLOCK

52° 45' / 4455 Links

250° 0' / 1510 Links

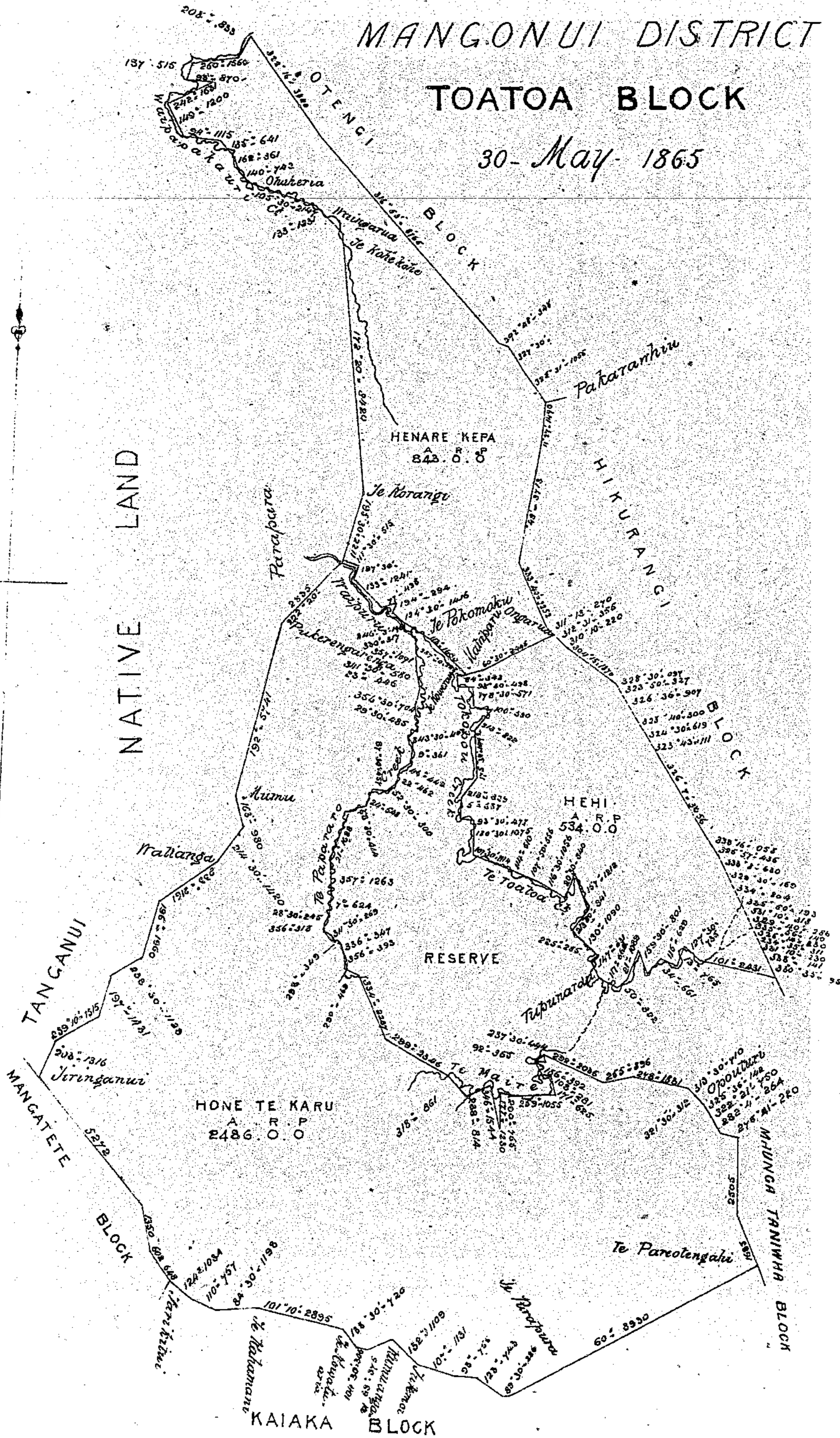
MANGATETE BLOCK

AUCKLAND

MANGONUI DISTRICT

TOATOA BLOCK

30-May-1865

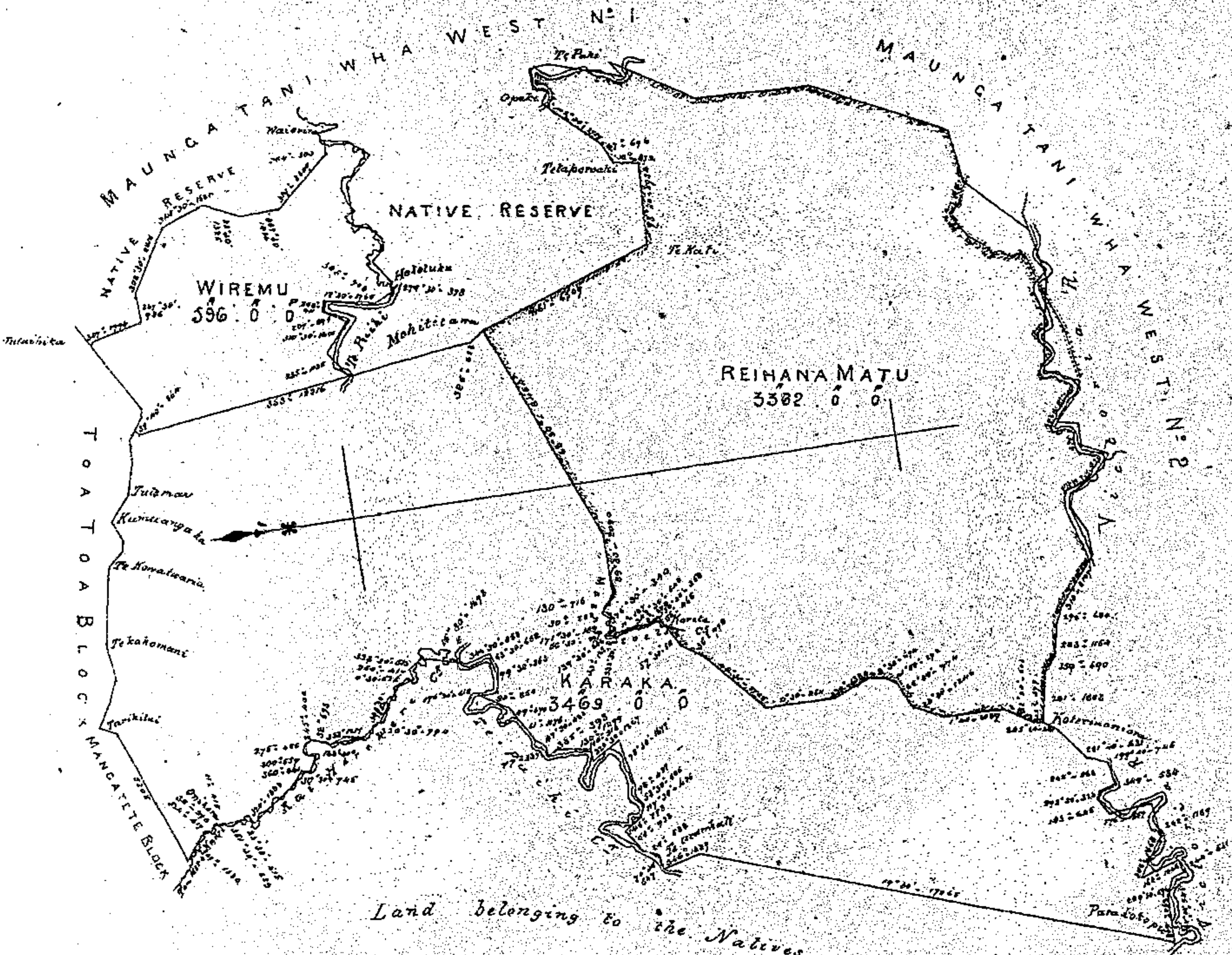


AUCKLAND

MANGONUI DISTRICT

Kaiaka Block

30 May-1865

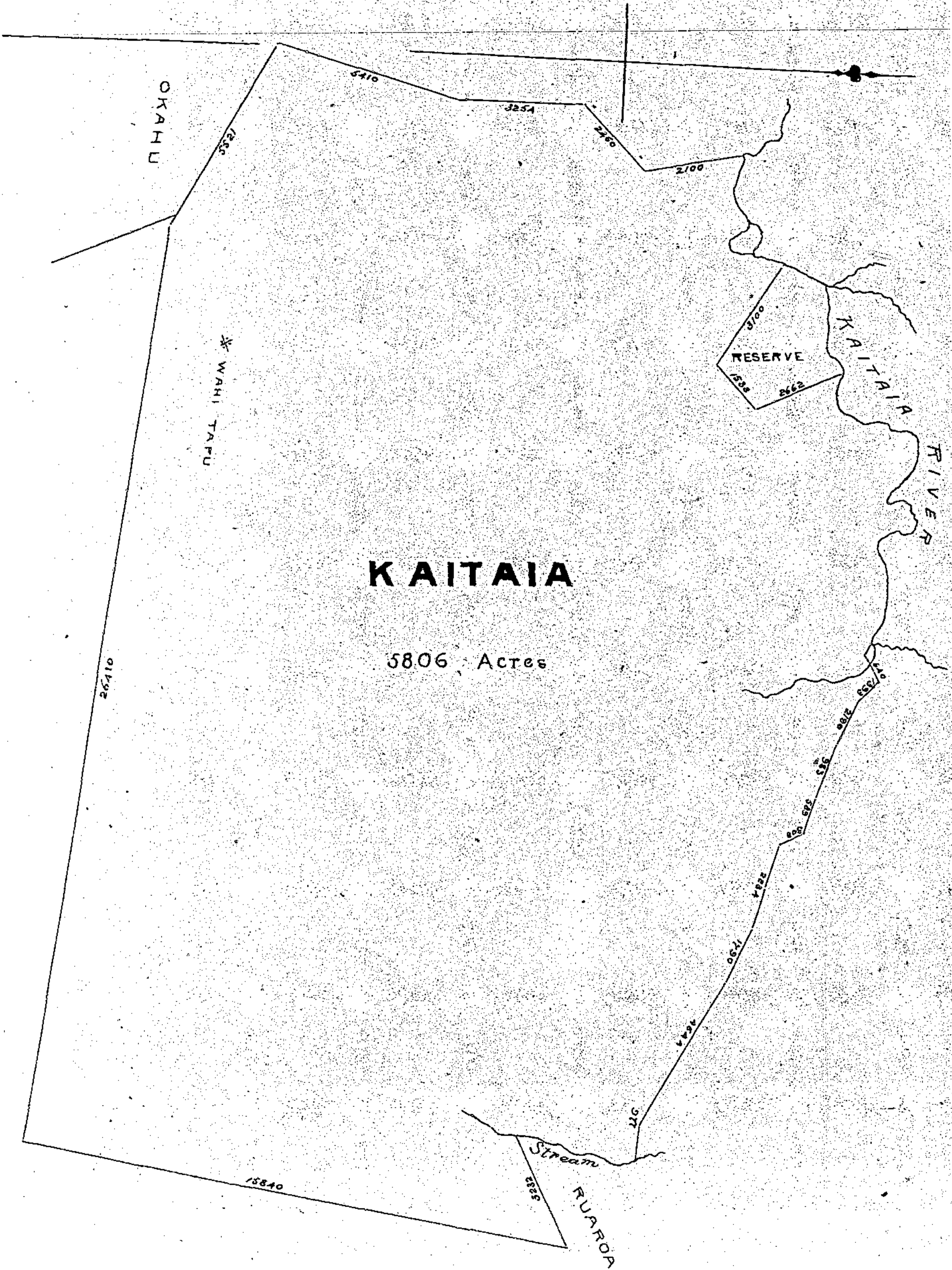


KAIAKA BLOCK

AUCKLAND

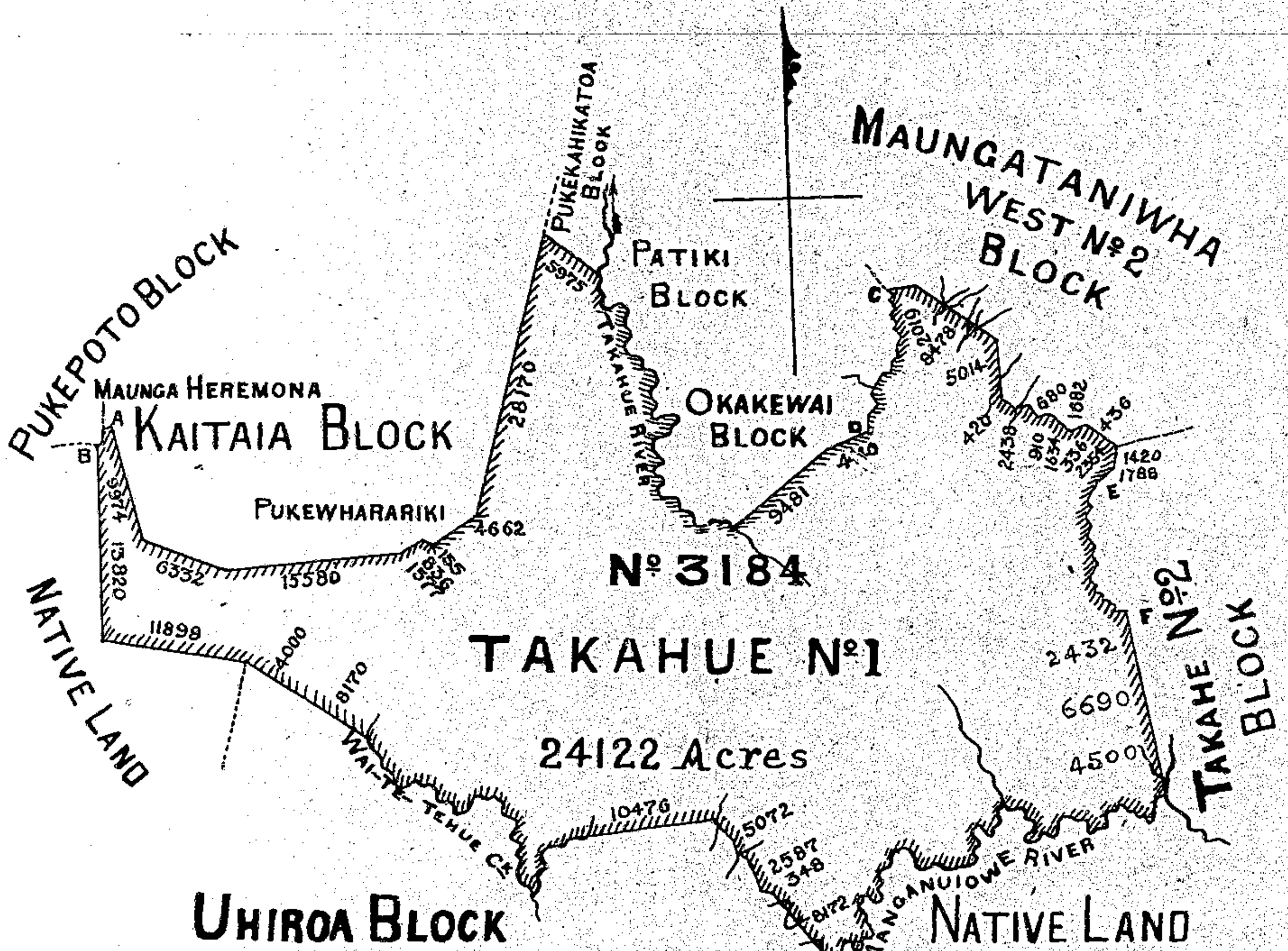
MANGONUI DISTRICT

25 - Sept - 1872



MANGONUI DISTRICT

4 May 1875



A TO B

330
354
290
217
290
187
220
254
400

AWAROA No. 1

BLOCK

C TO D

589
448
506
420
421
513
435
242
1303
828
842
389
1052
511
606
167
1193
1654
1391
655

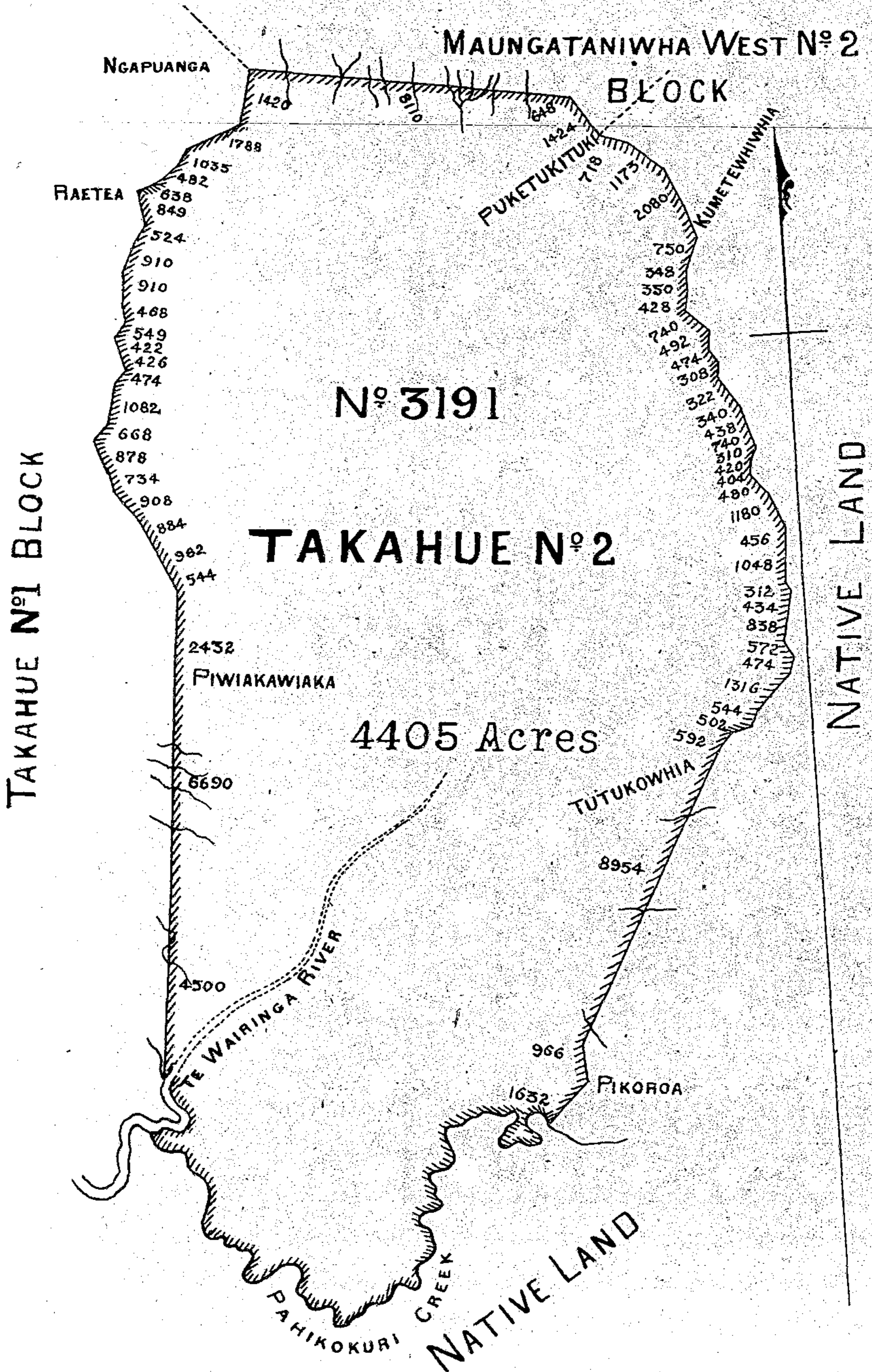
E TO F

1053
482
638
894
524
910
910
468
594
422
426
474
1082
668
878
734
908
884
982
544

SCALE 2 MILES TO ONE INCH

MANGONUI DISTRICT

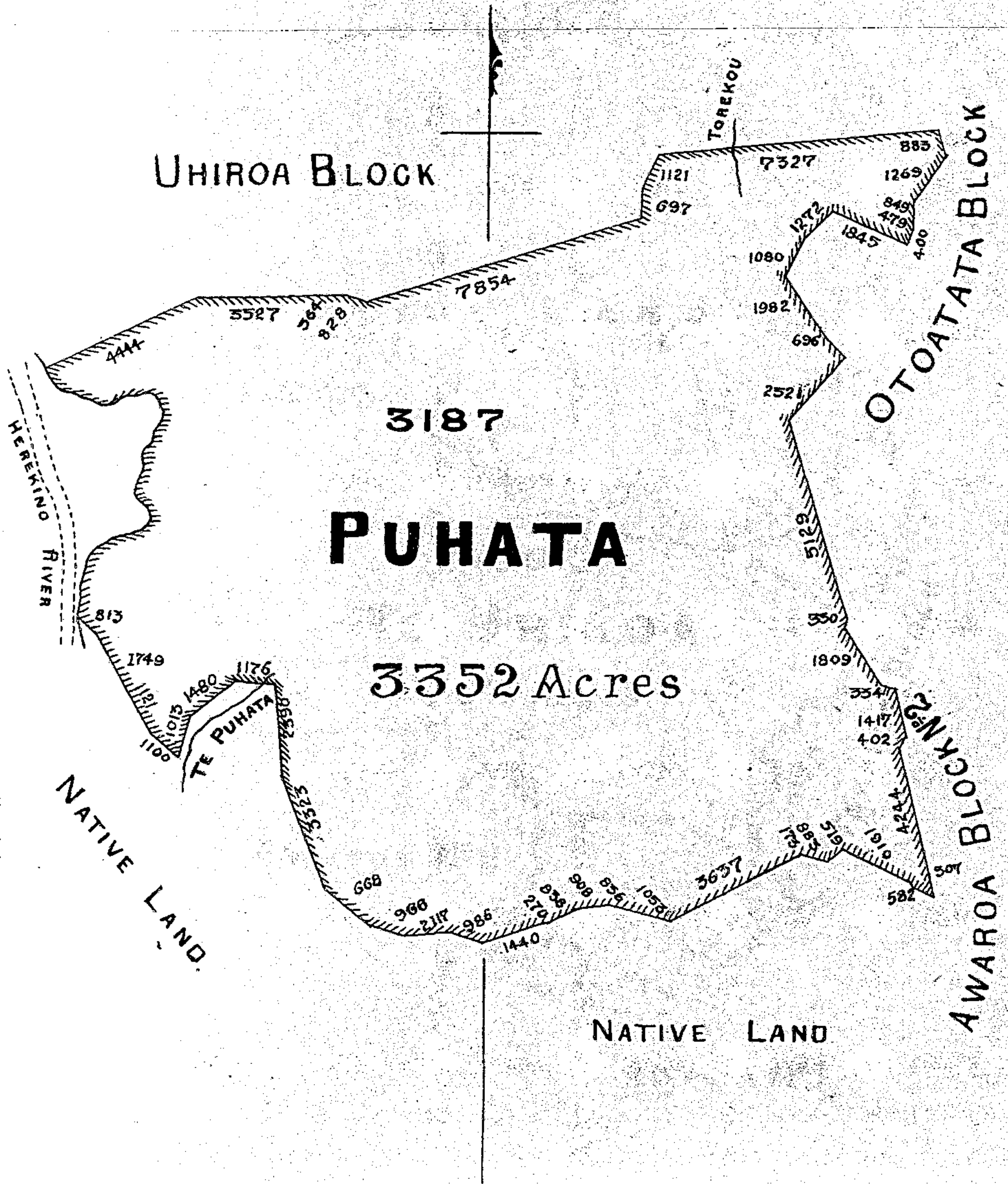
4 May 1875



SCALE 40 CHAINS TO ONE INCH

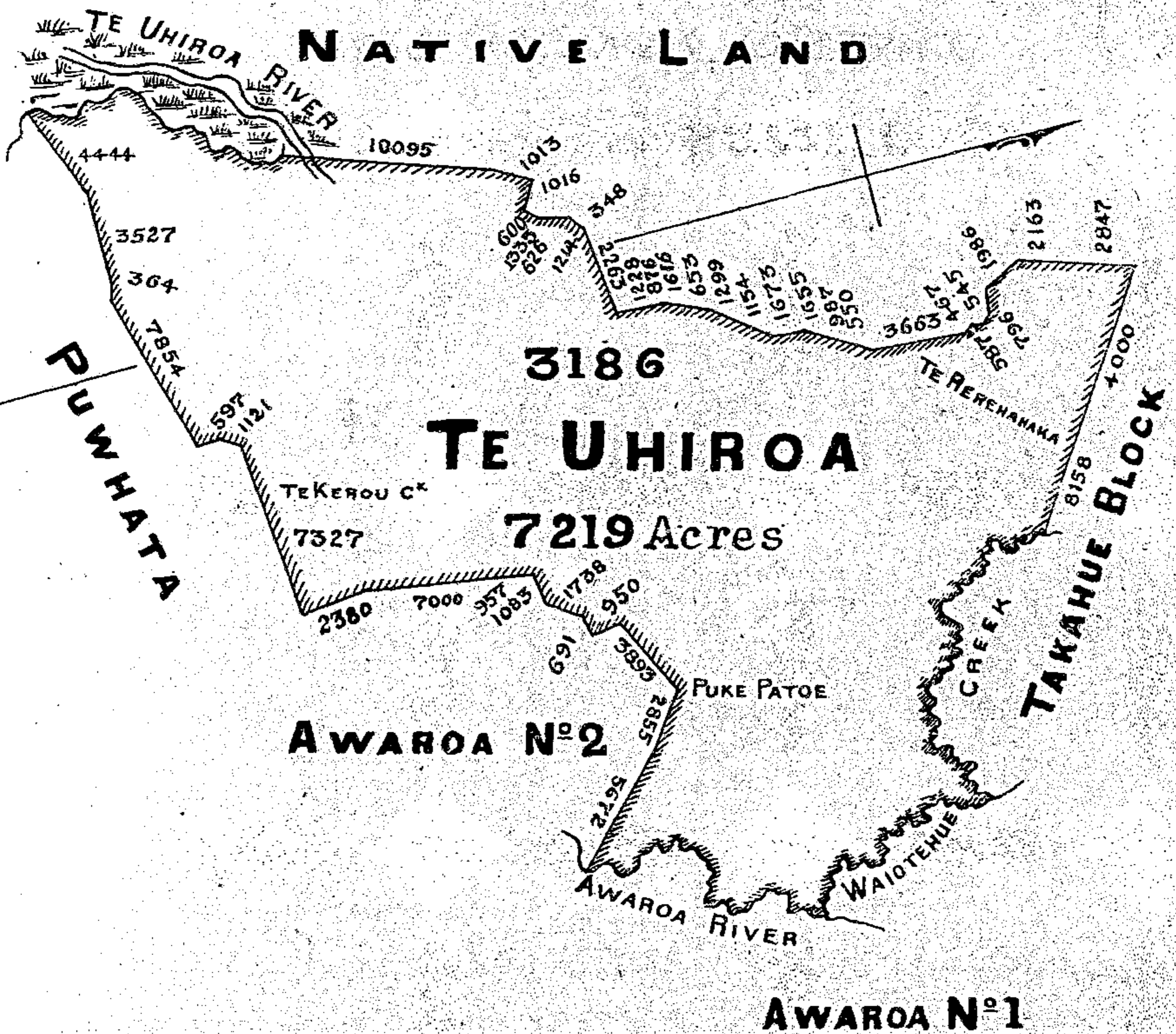
MANGONUI DISTRICT

15 June 1875



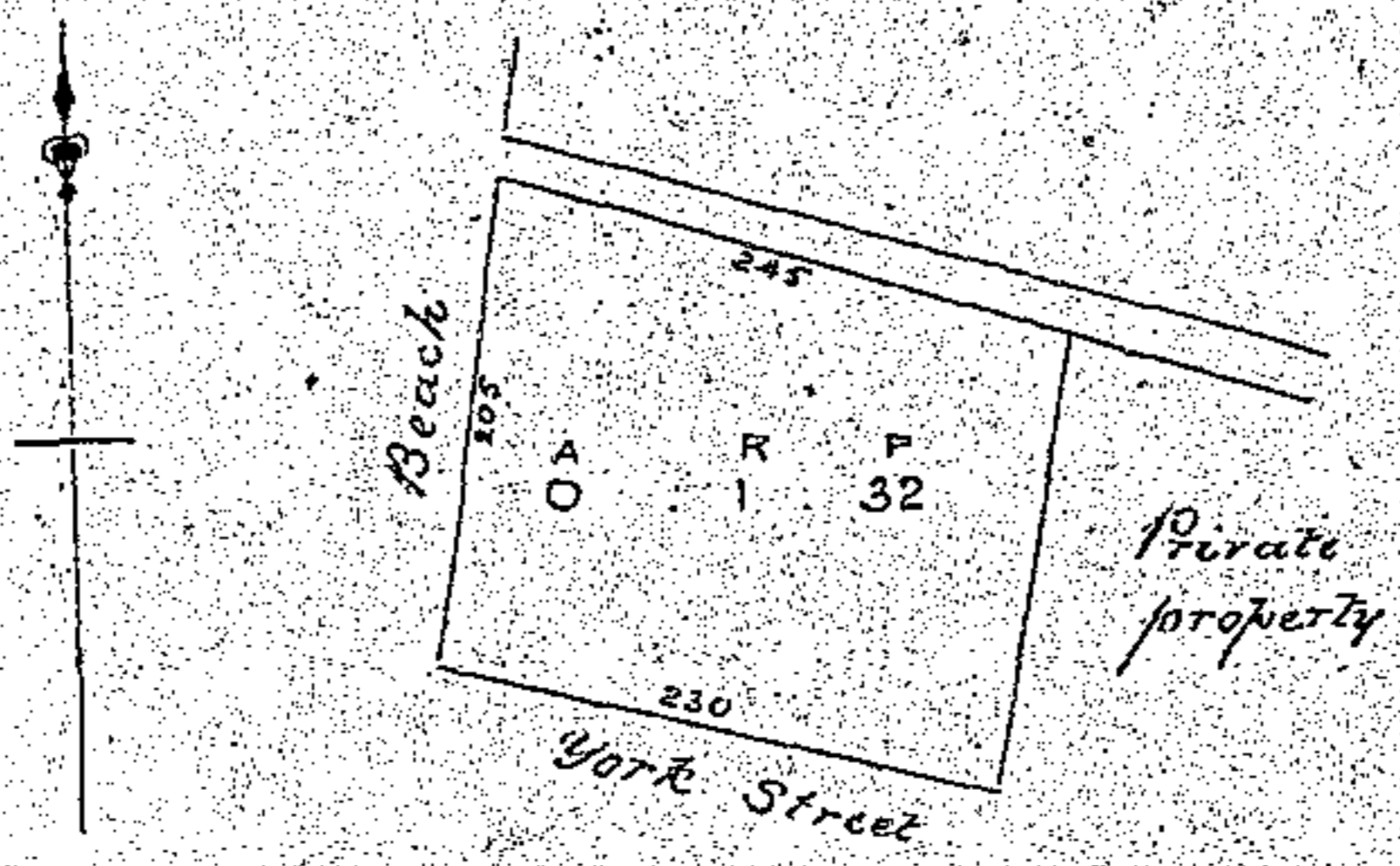
MANGONUI DISTRICT

15 June 1875



AUCKLAND
BAY OF ISLANDS DISTRICT
SECTION IN **RUSSELL**

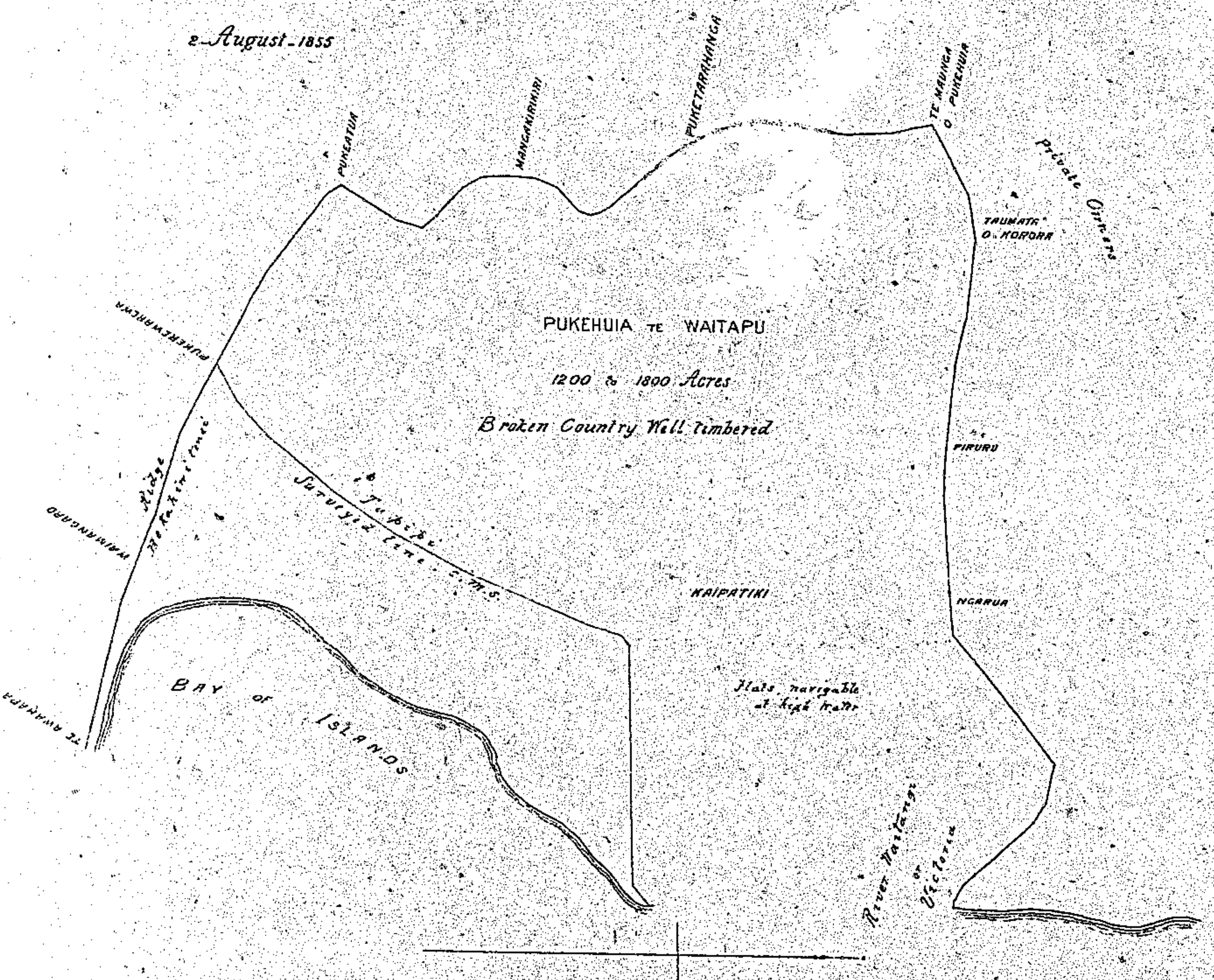
1852



AUCKLAND

BAY OF ISLANDS DISTRICT

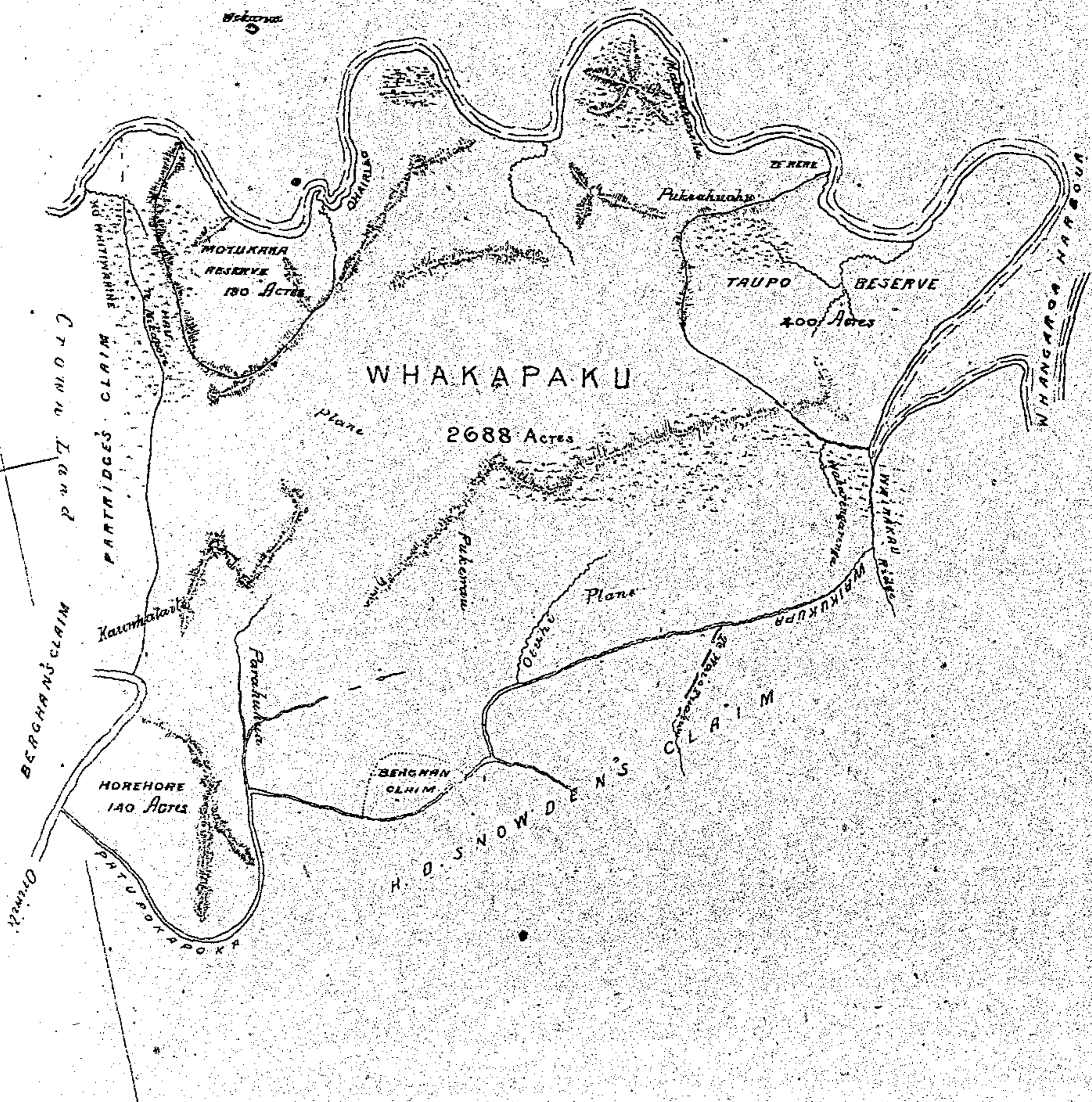
2 August 1855



AUCKLAND

BAY OF ISLANDS DISTRICT

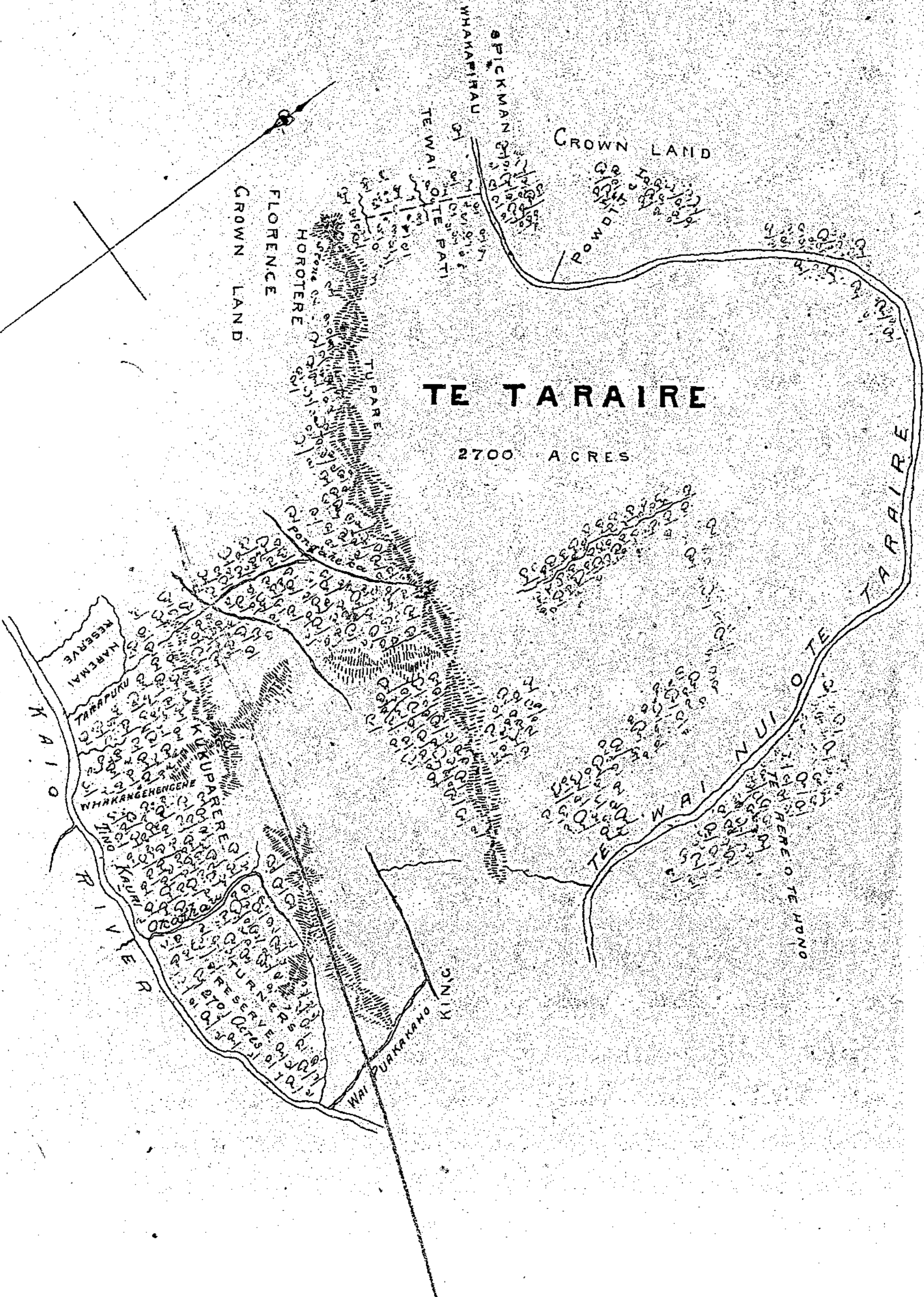
22-December-1856



AUCKLAND

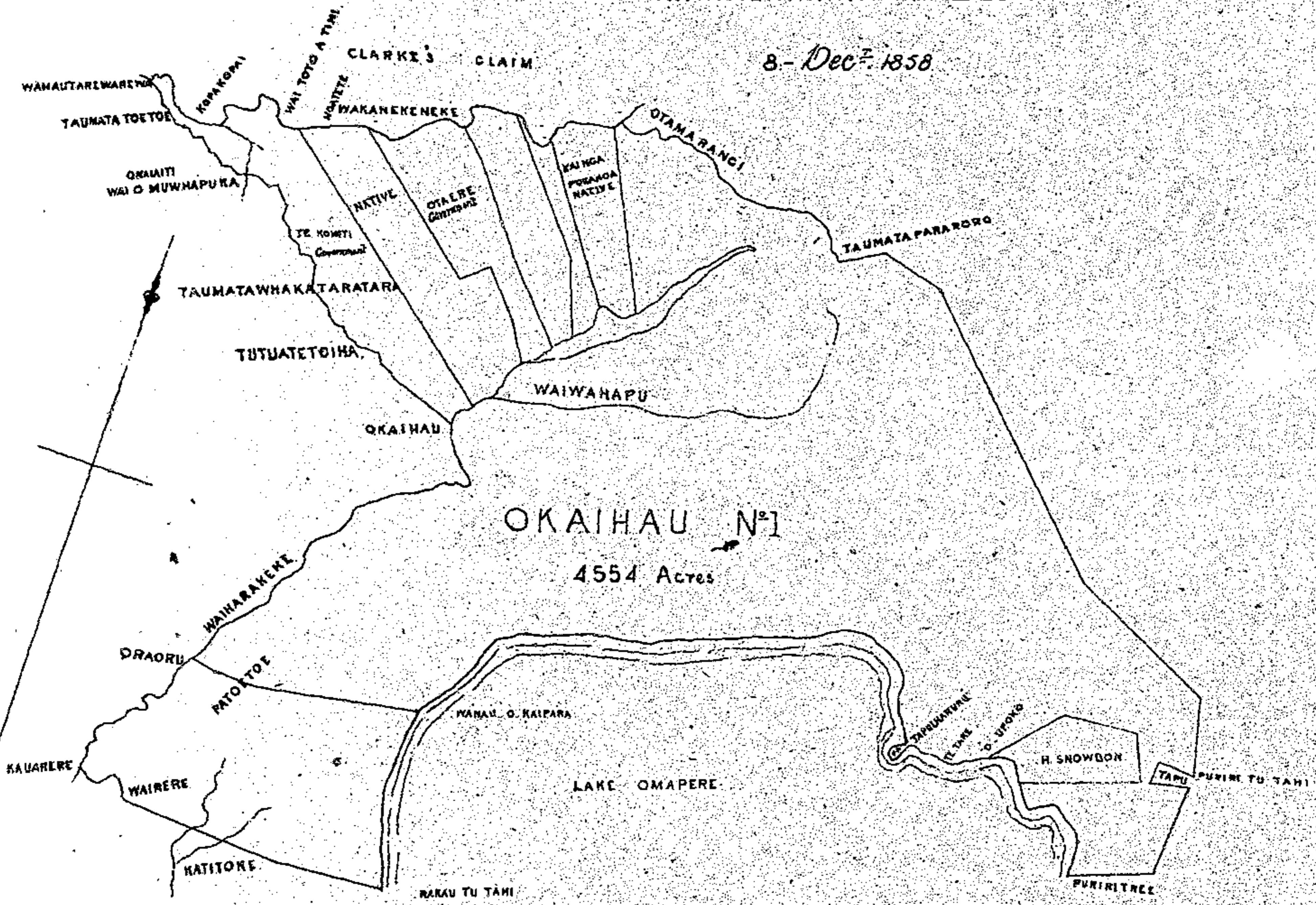
BAY OF ISLANDS DISTRICT

22-Decr-1856



AUCKLAND
BAY OF ISLANDS DISTRICT
MANHEKAI RANGI BLOCK

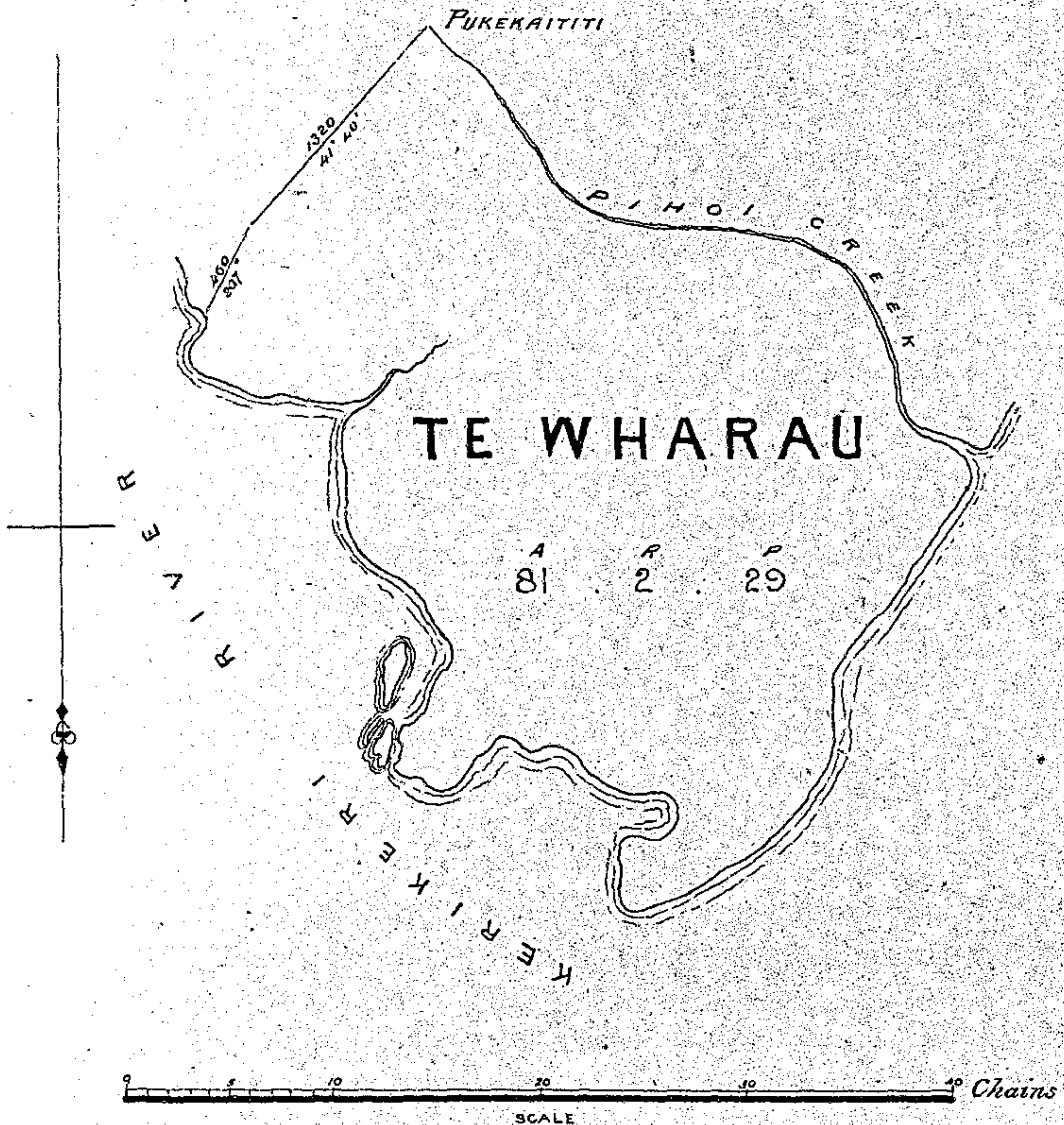
8 - Dec^r 1858



AUCKLAND

BAY OF ISLANDS DISTRICT

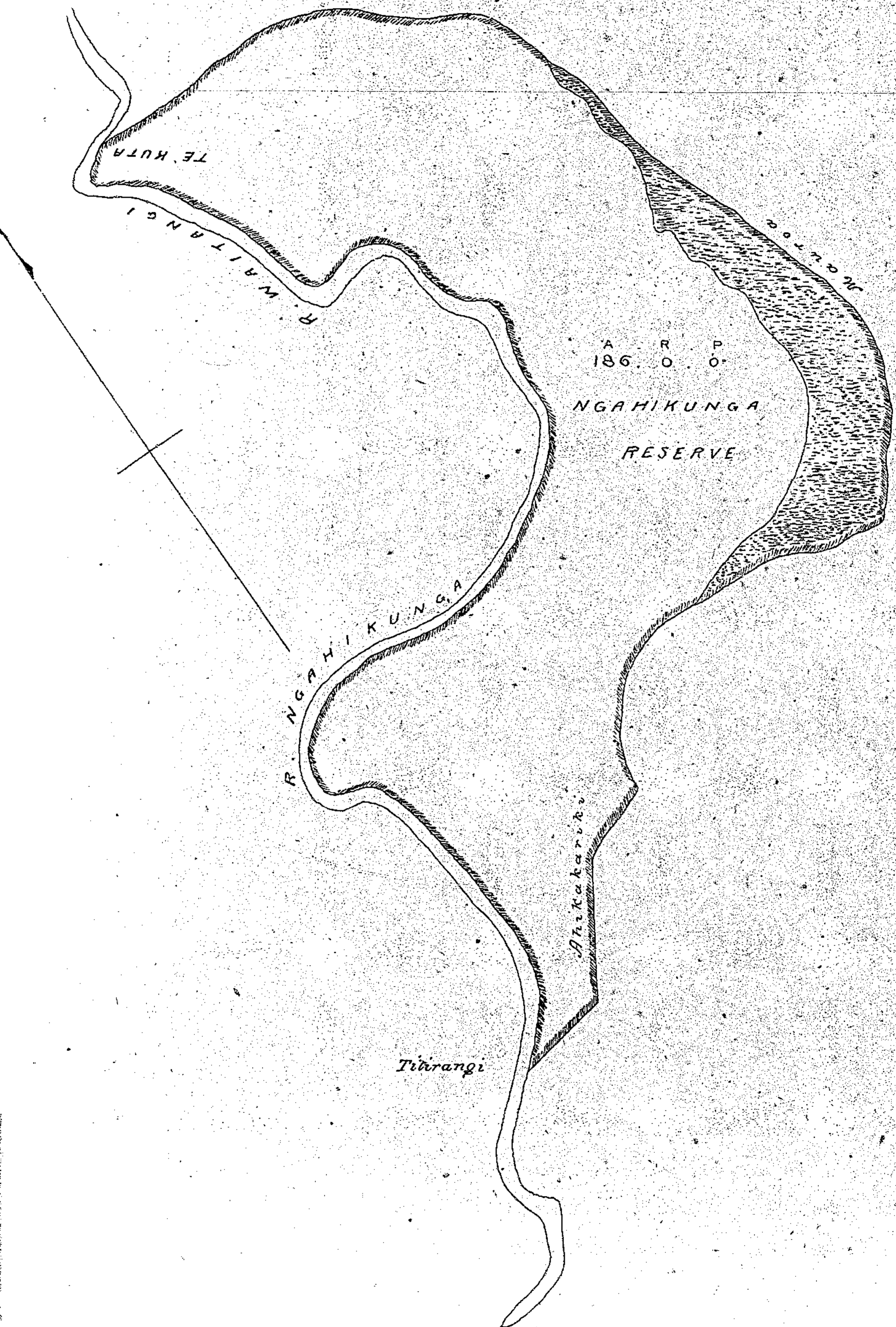
21 - January - 1860



BAY OF ISLANDS DISTRICT

Ngahikunga Block


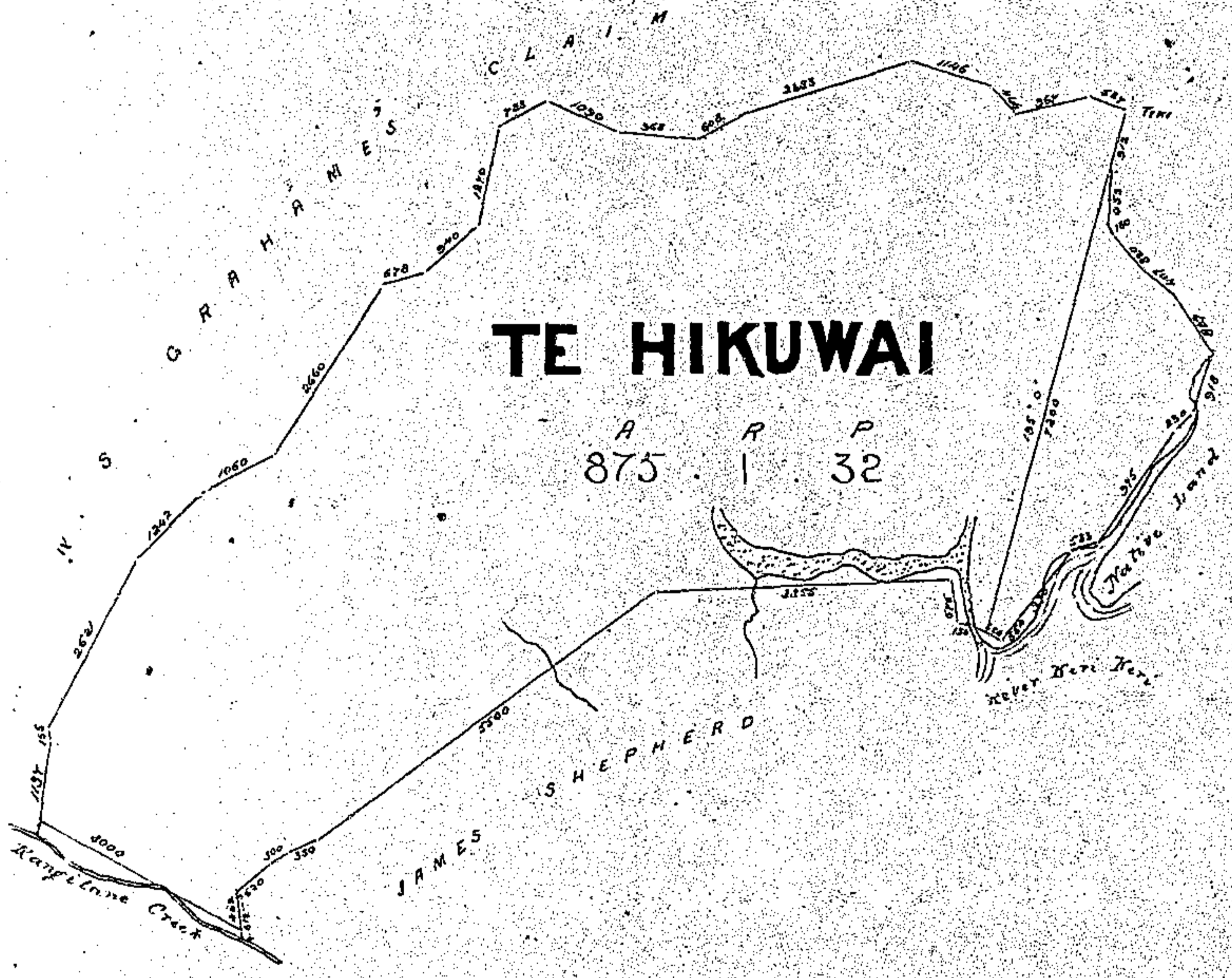
Feb^r 16th 1860



AUCKLAND

BAY OF ISLANDS DISTRICT

20 - March - 1860



PUKEPOTO

AUCKLAND

BAY OF ISLANDS DISTRICT

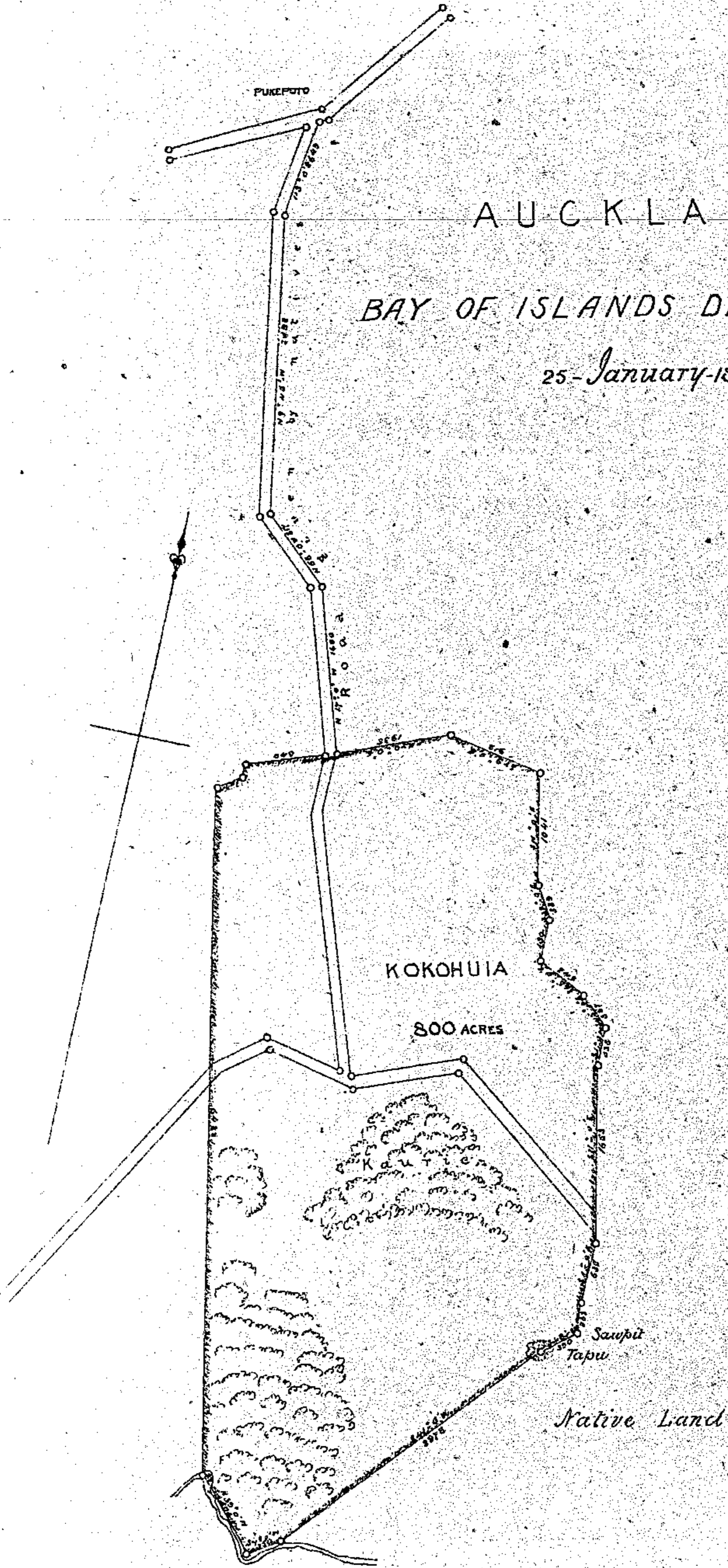
25 - January 1861

KOKOHUUA

800 ACRES

Saupit
Tapu

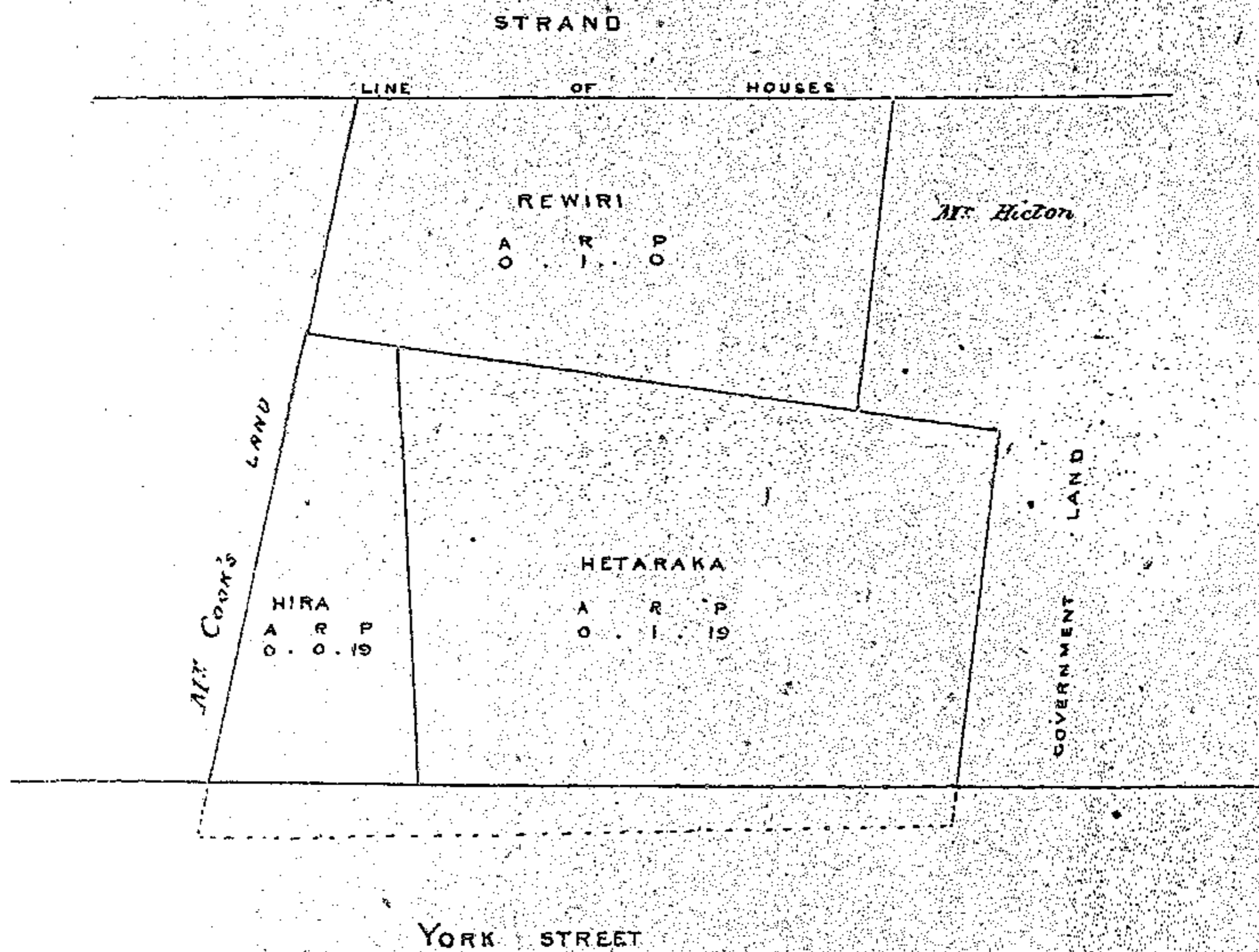
Native Land



AUCKLAND
BAY OF ISLANDS DISTRICT

RUSSELL

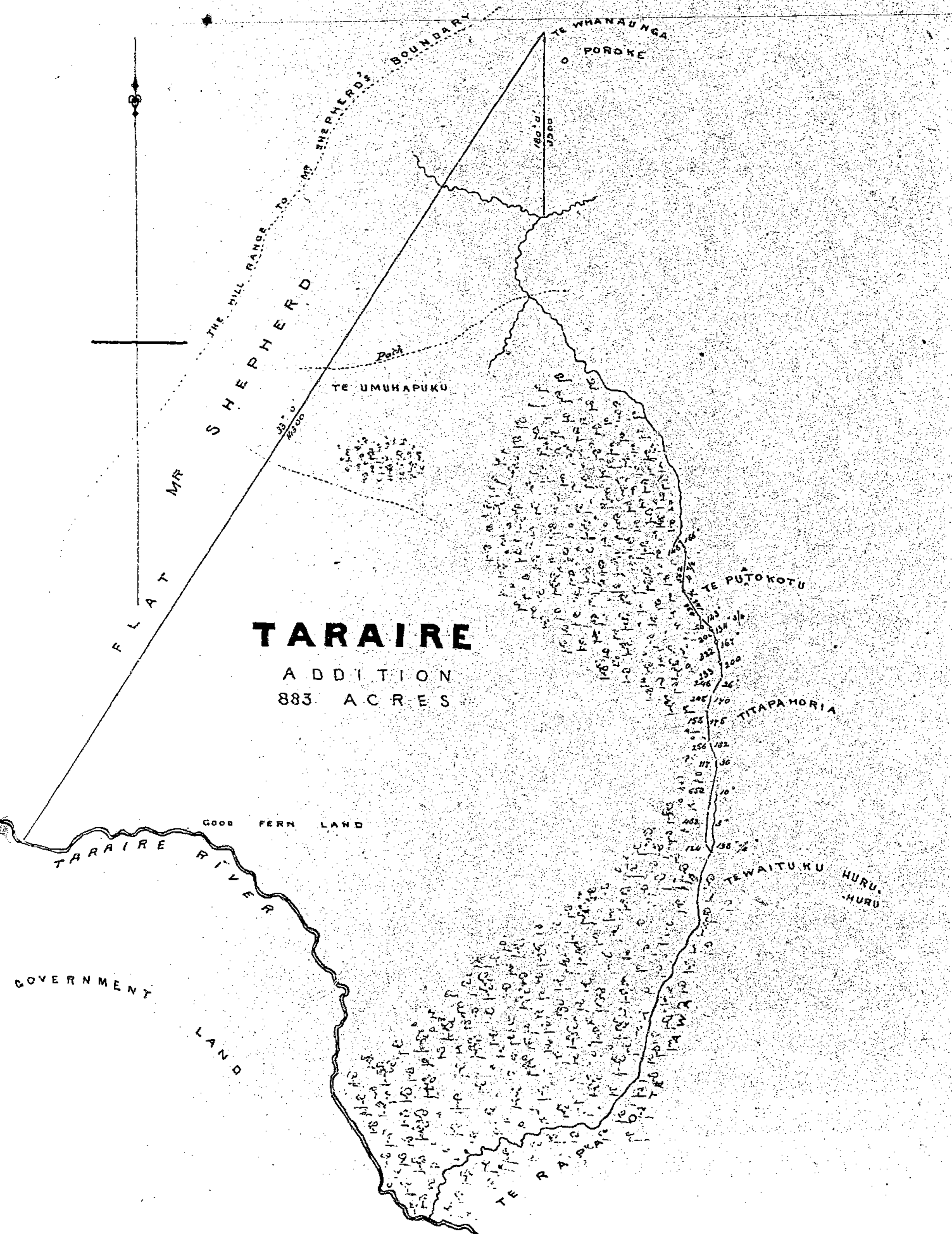
14 - Jan^y 1862



AUCKLAND

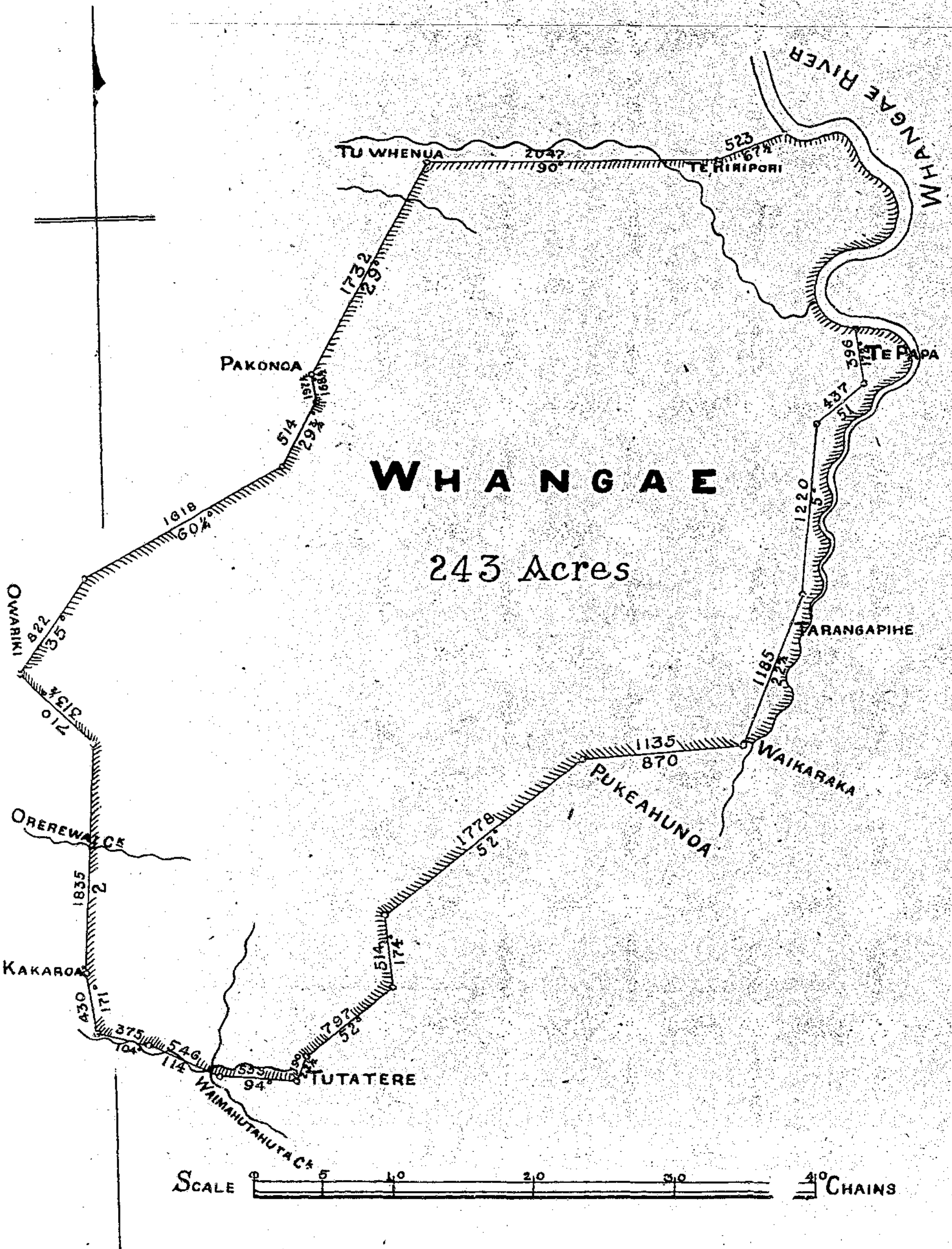
BAY OF ISLANDS DISTRICT

19 - Feb⁷ - 1862



BAY OF ISLANDS DISTRICT

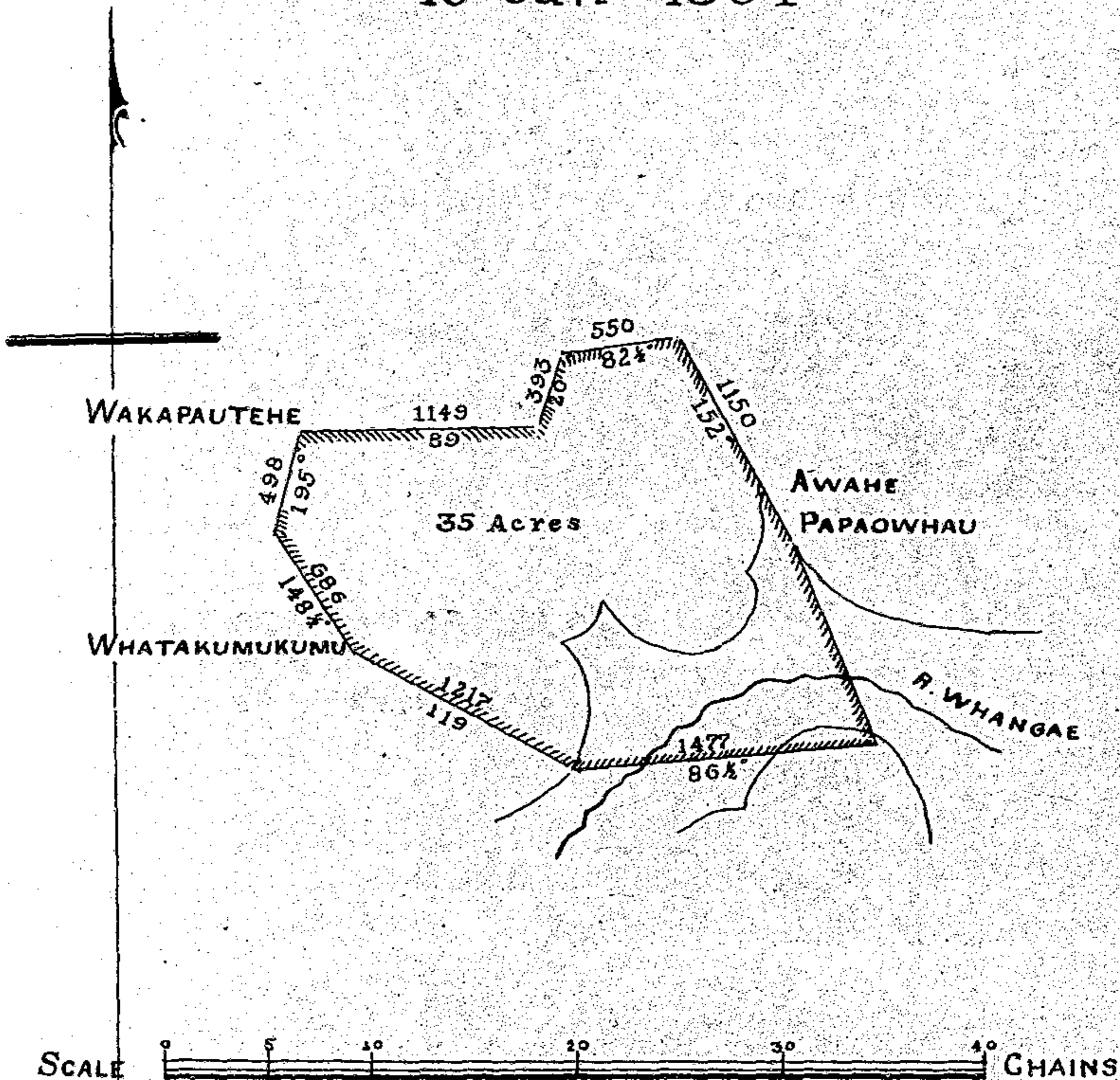
18 Jan^y 1864



BAY OF ISLANDS DISTRICT

TE KAURI BLOCK

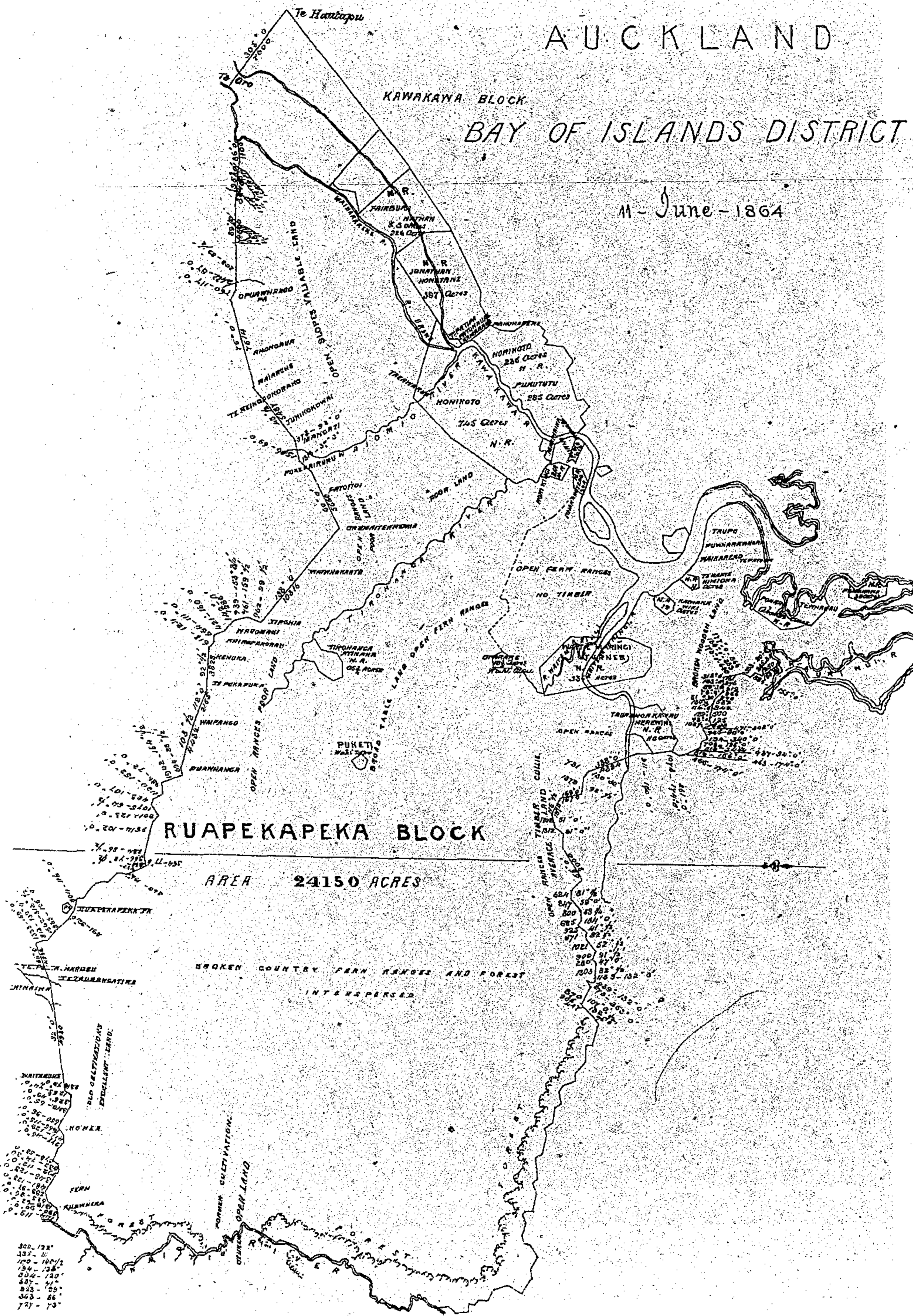
18 Jan^y 1864



AUCKLAND

BAY OF ISLANDS DISTRICT

M - June - 1864

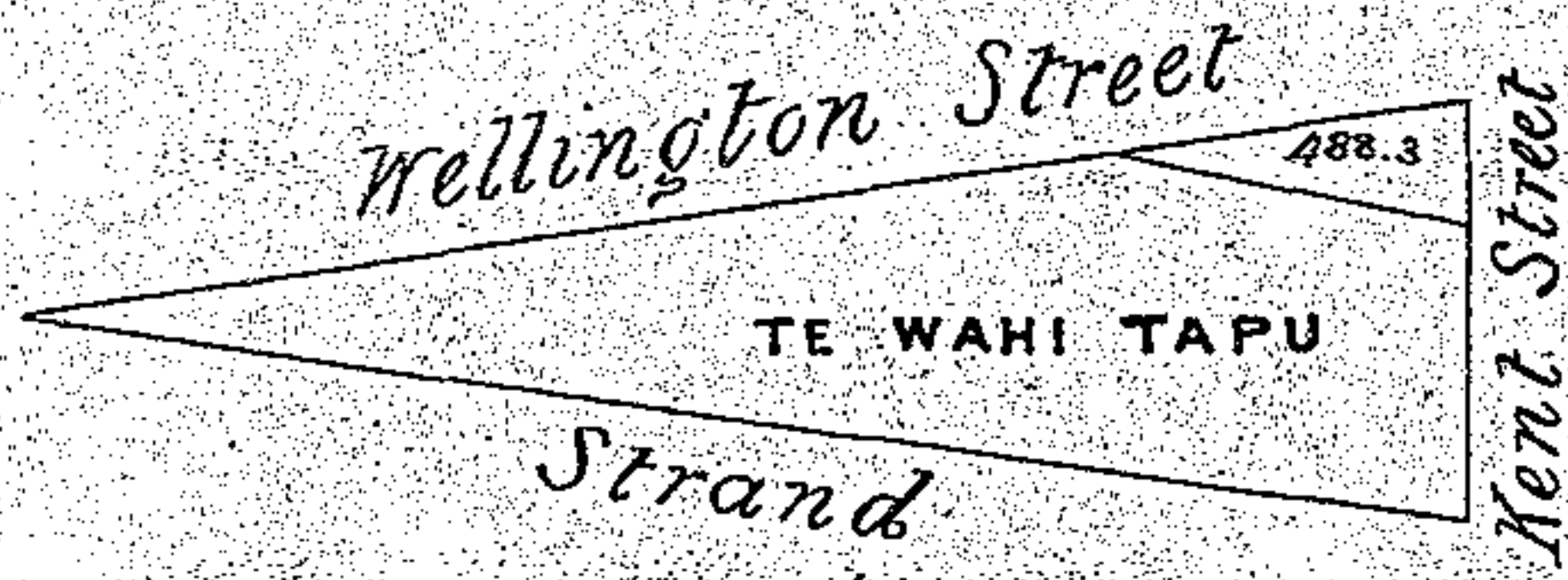


AUCKLAND

BAY OF ISLANDS DISTRICT

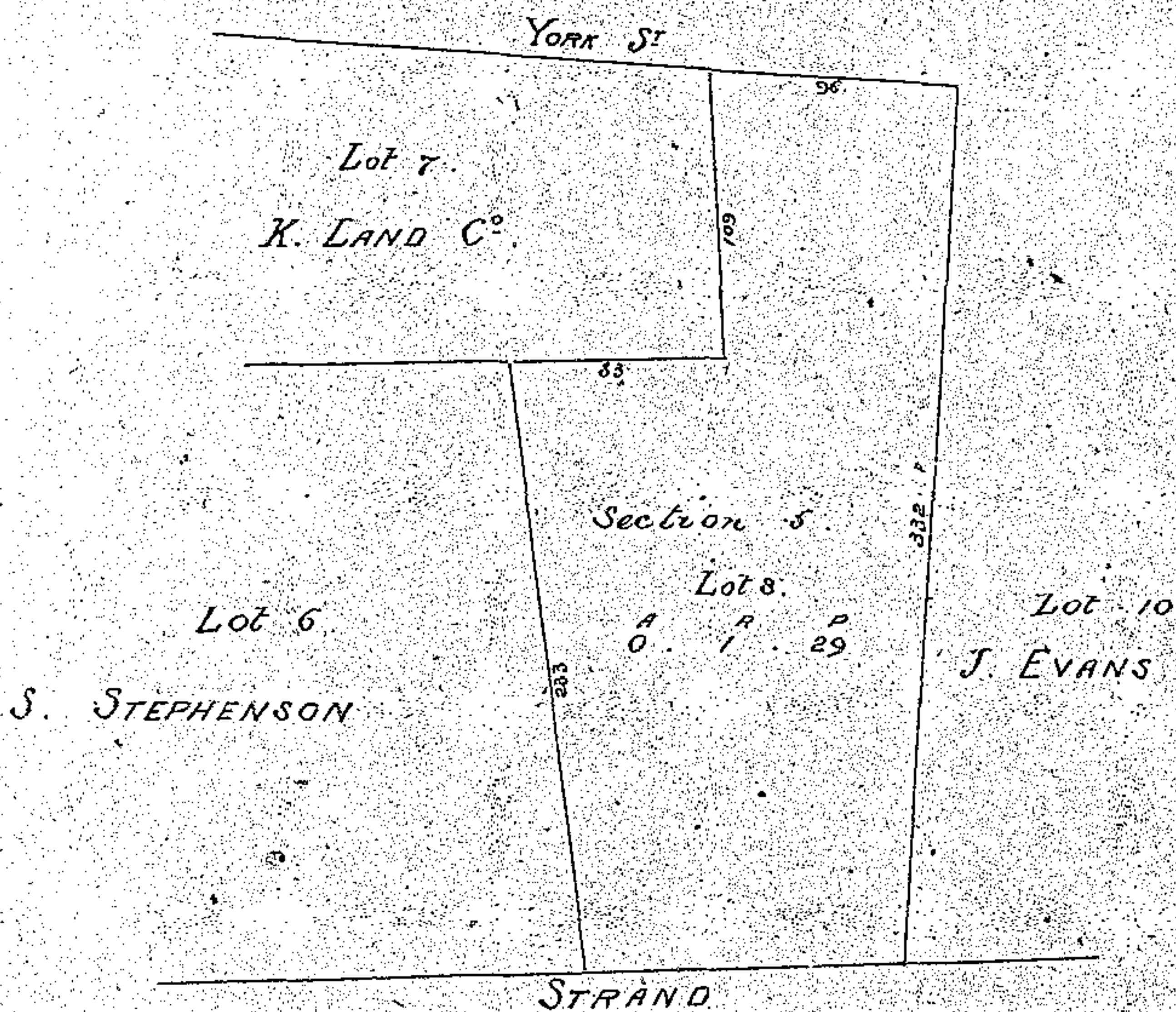
TE HIKUWAI BLOCK

21 - Sep^r 1864



AUCKLAND
BAY OF ISLANDS DISTRICT
TOWNSHIP OF RUSSELL

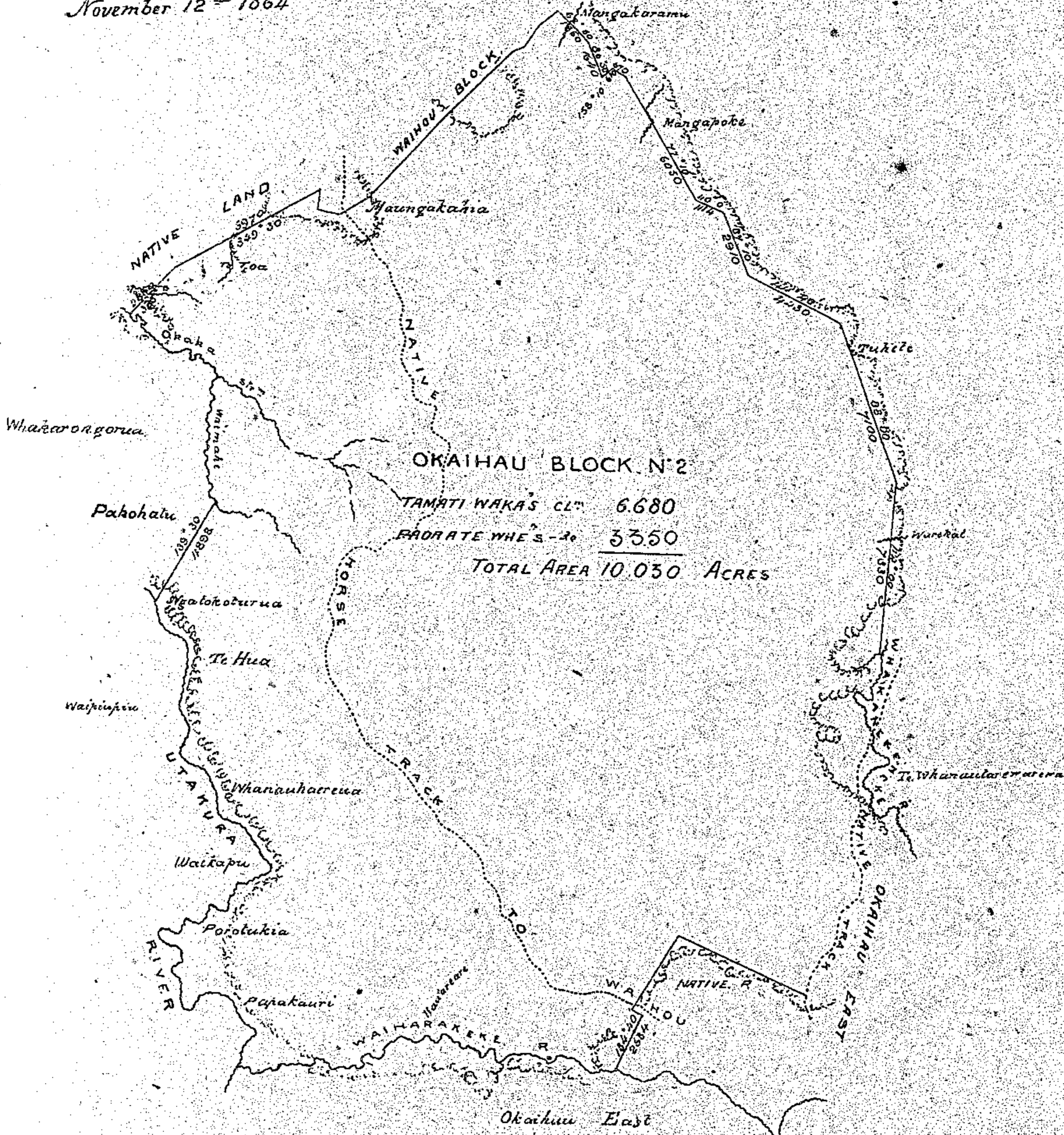
21 - Sep^r - 1864



AUCKLAND

BAY OF ISLANDS DISTRICT

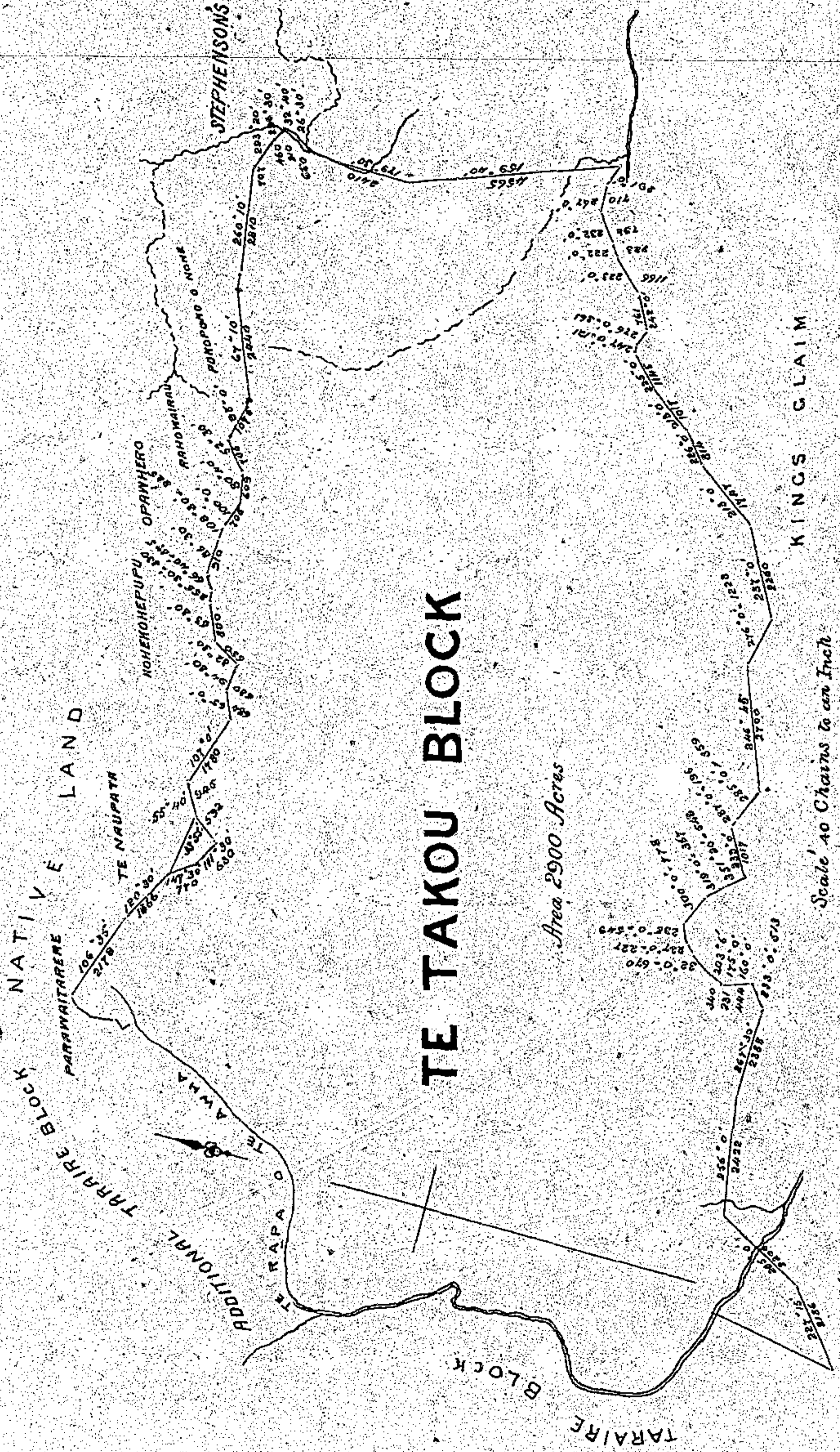
November 12th 1864



AUCKLAND

BAY OF ISLANDS DISTRICT

28 - Sept - 1865



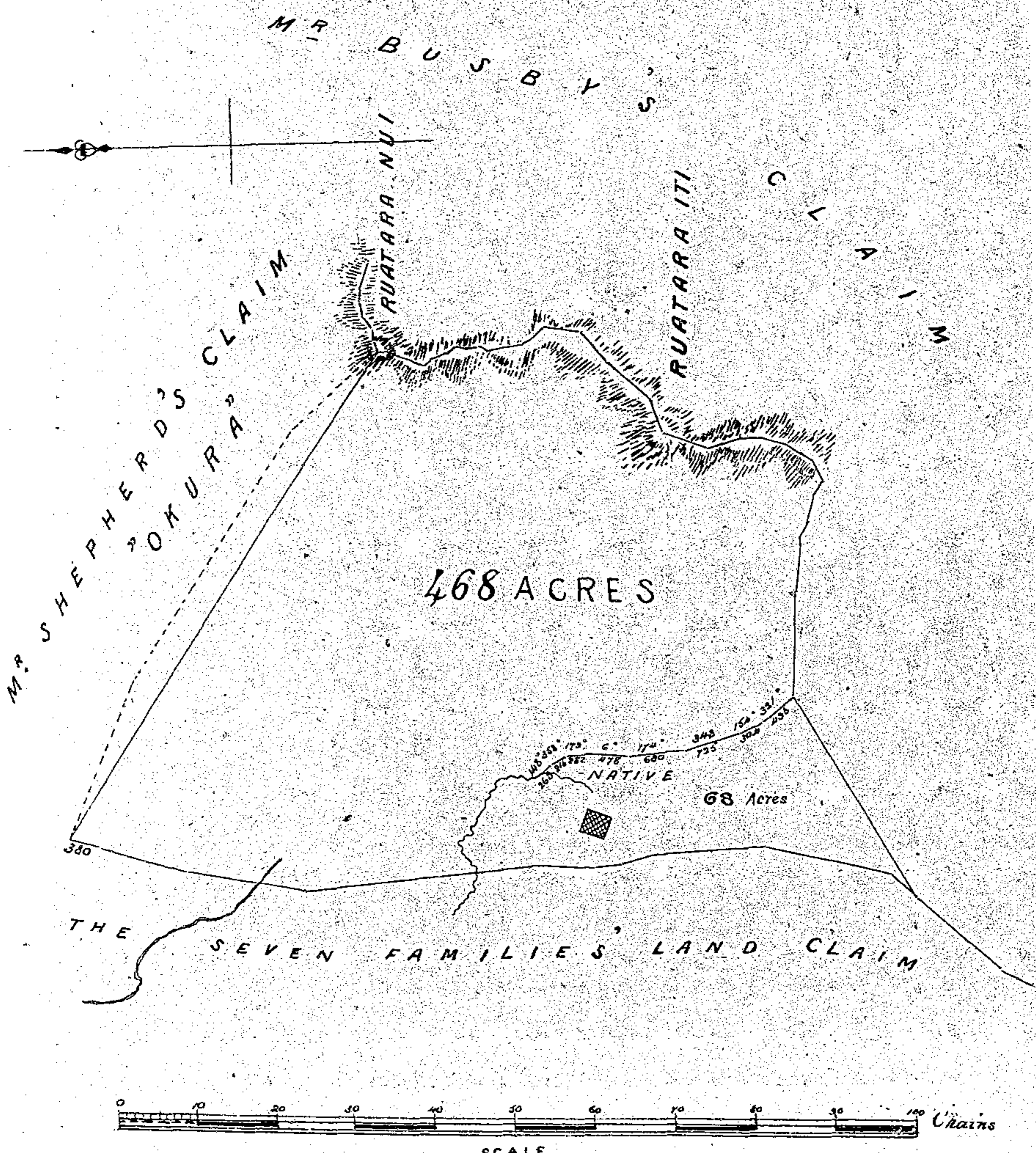
Area 2900 Acres

Scale 40 Chains to an Inch

PLAN OF PUKEWHAU

SURVEYED FOR TANGO AND WHARE

28-DEC-1865



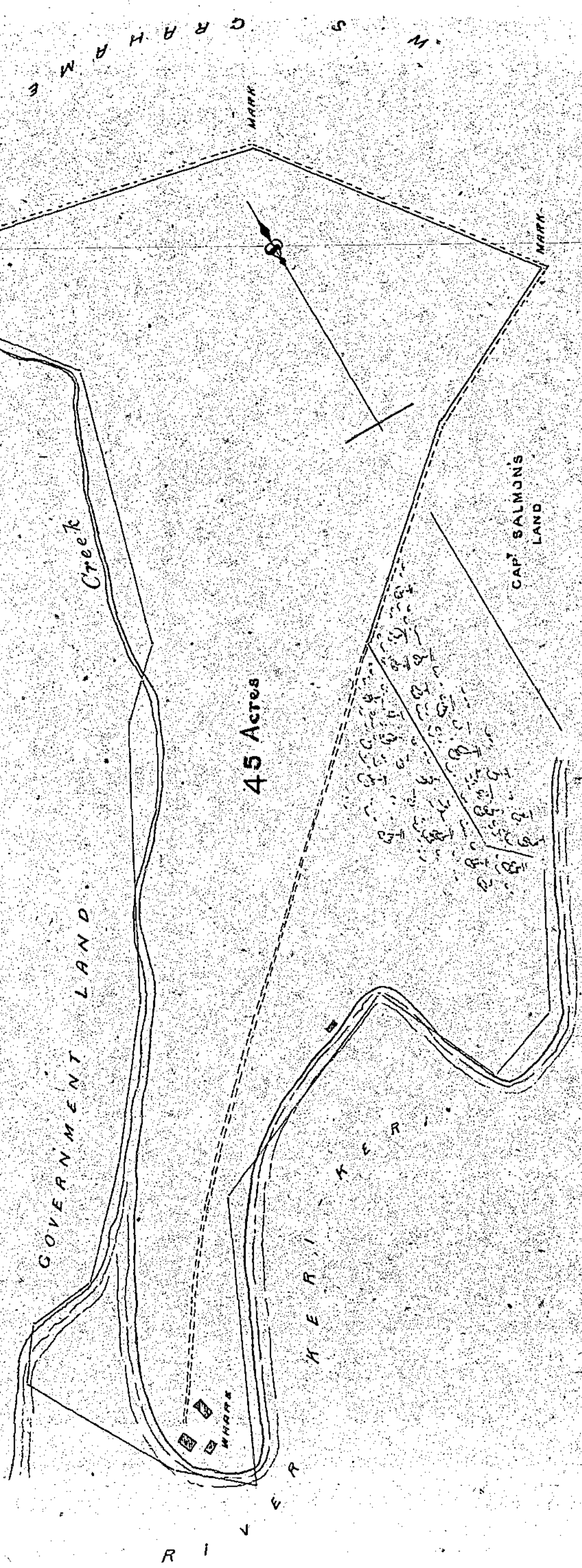
LAND ADJOINING HIKOWAI (GOVERNMENT LAND)

KERI-KERI, BAY OF ISLANDS,

BELONGING TO

TANGO AND W HARE

28-Dec-1865




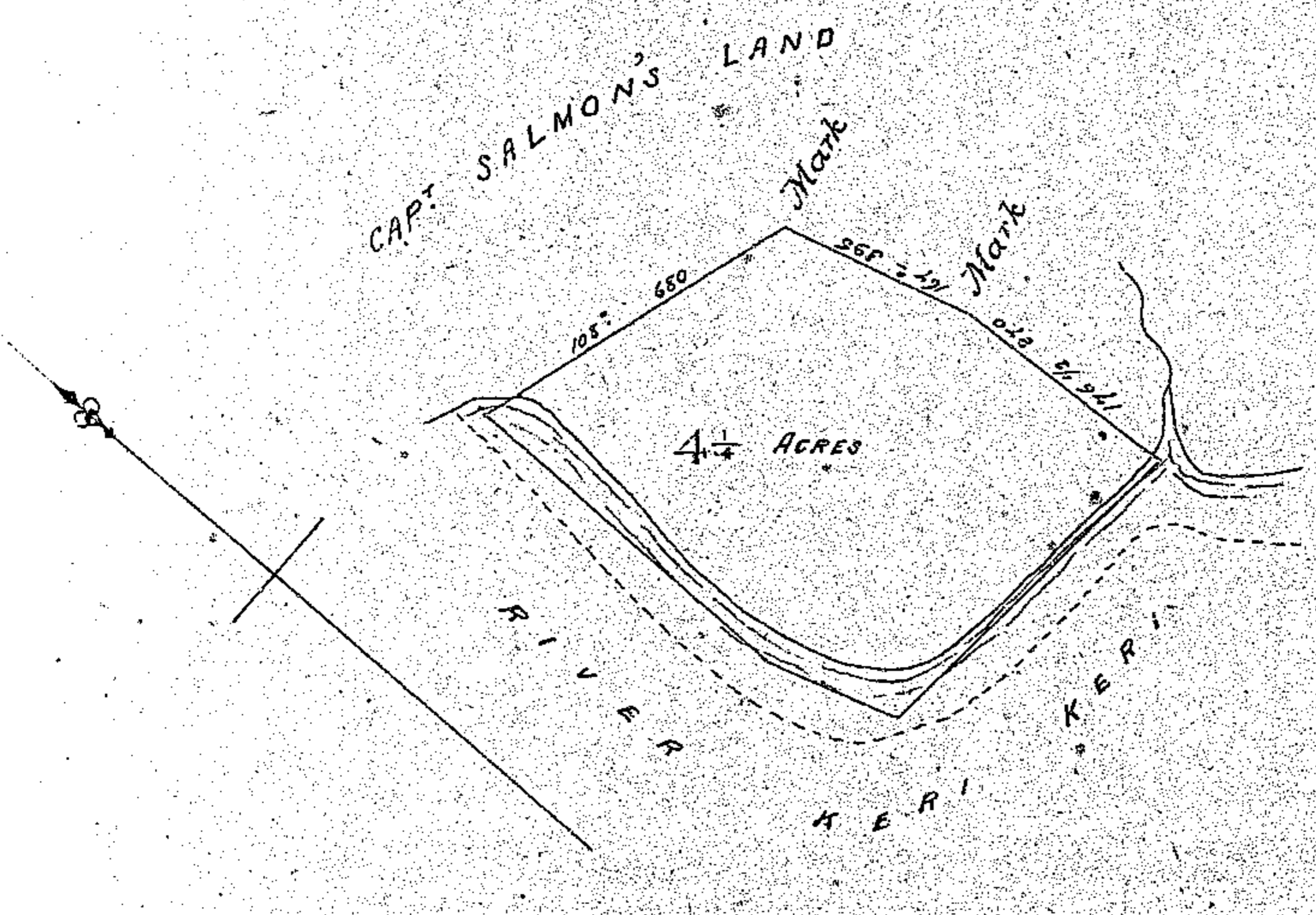
45 Acres

0 10 20 30 40 50 Chains

PLAN
OF
WAHI TAPU

BELONGING TO
TANCO AND WHARE

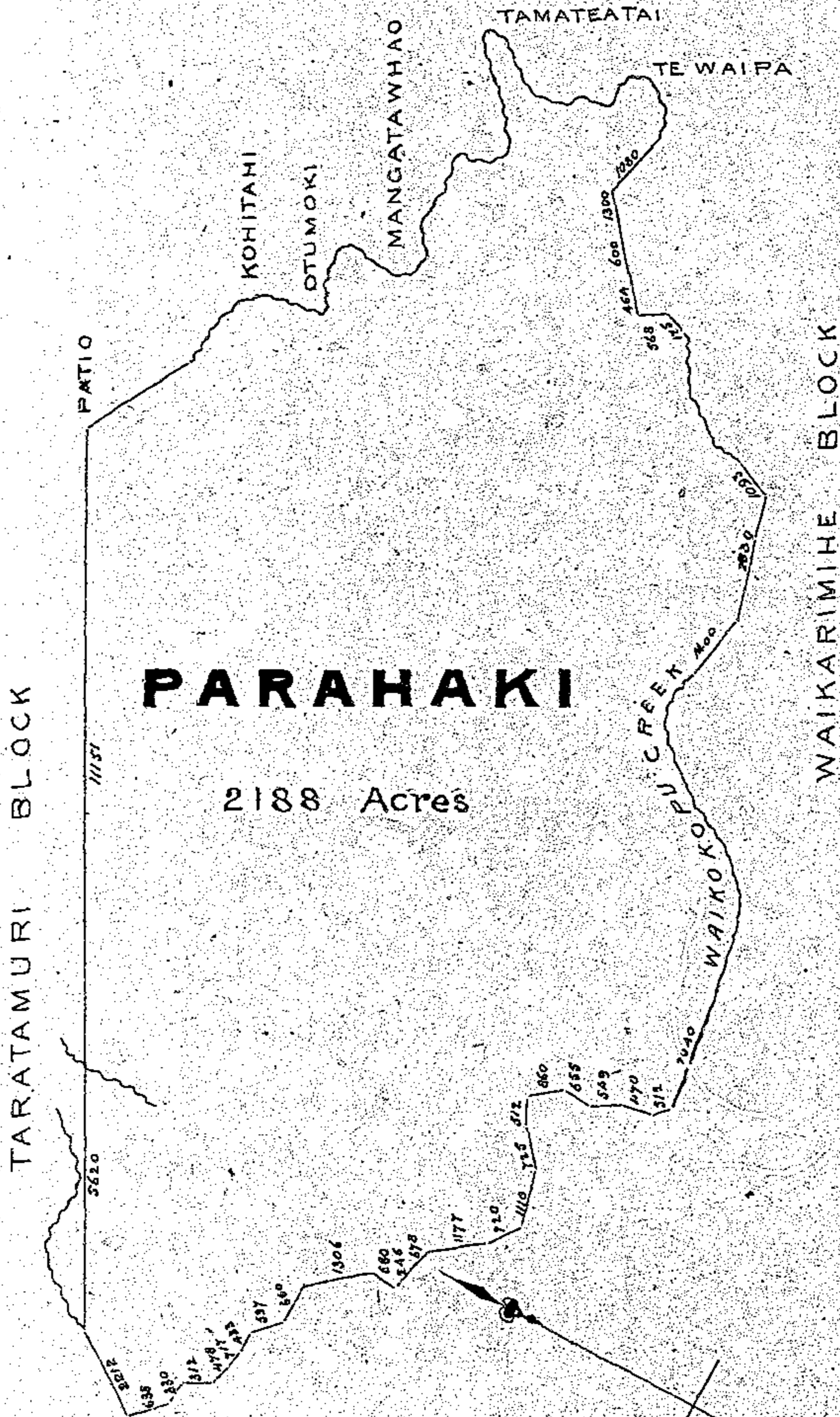
28-Dec^r-1865



AUCKLAND

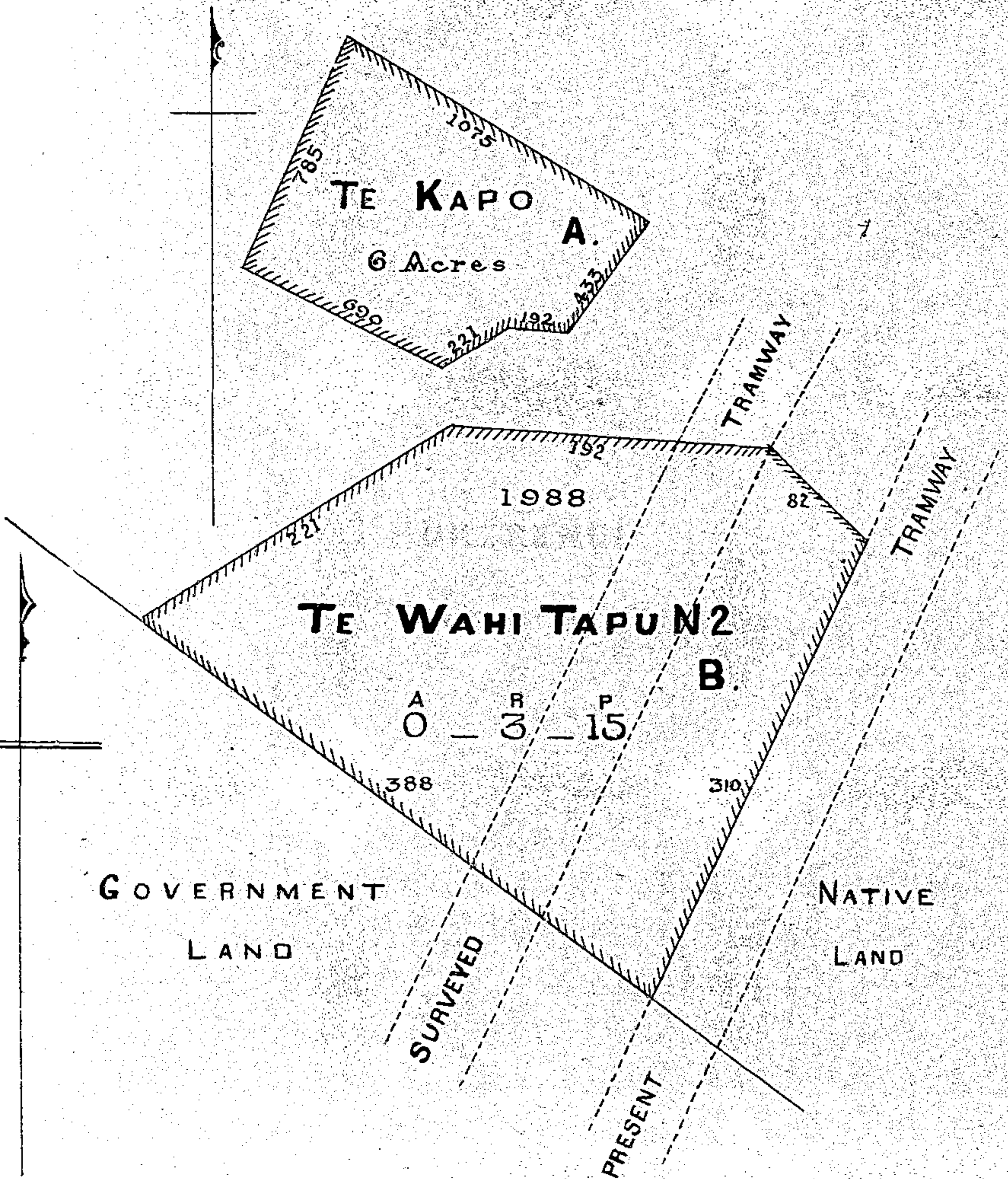
BAY OF ISLANDS DISTRICT

24 - Sep^r - 1872

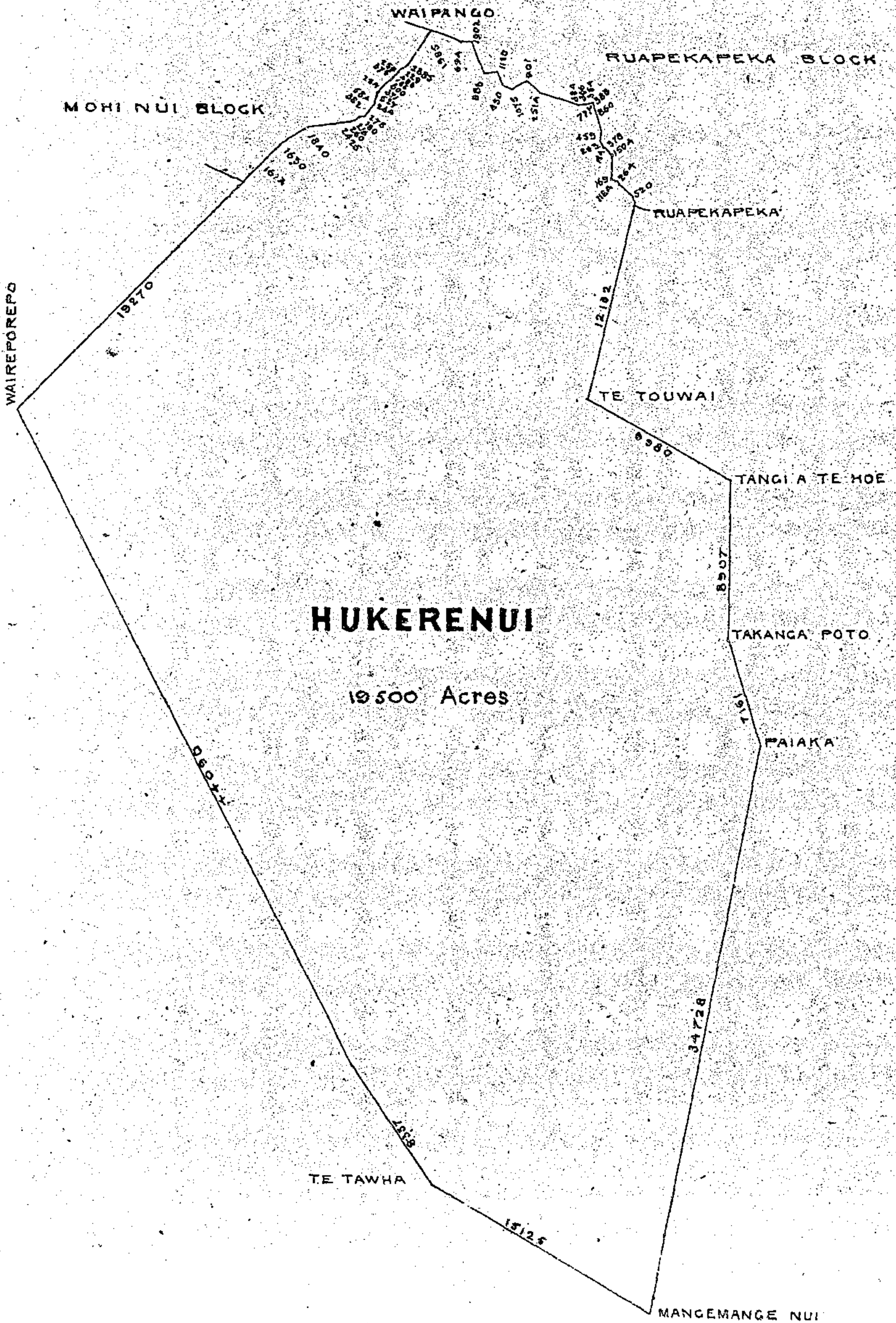


BAY OF ISLANDS DISTRICT

5 Oct^r 1872



AUCKLAND
BAY OF ISLANDS DISTRICT
TE KAWAKAWA
5 - Nov^r - 1873

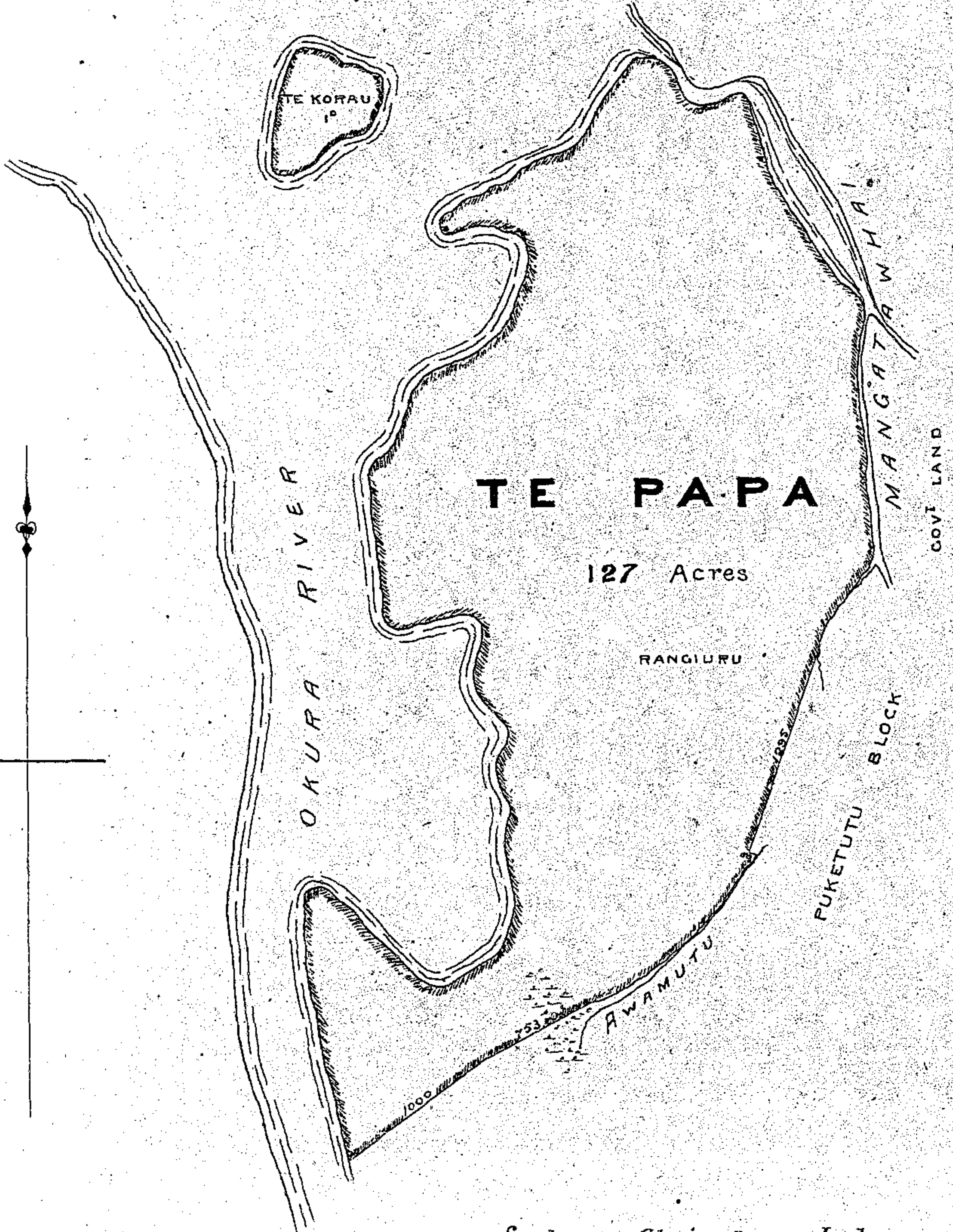


AUCKLAND

BAY OF ISLANDS DISTRICT

At Te Kerikeri

10 - Nov^r - 1873



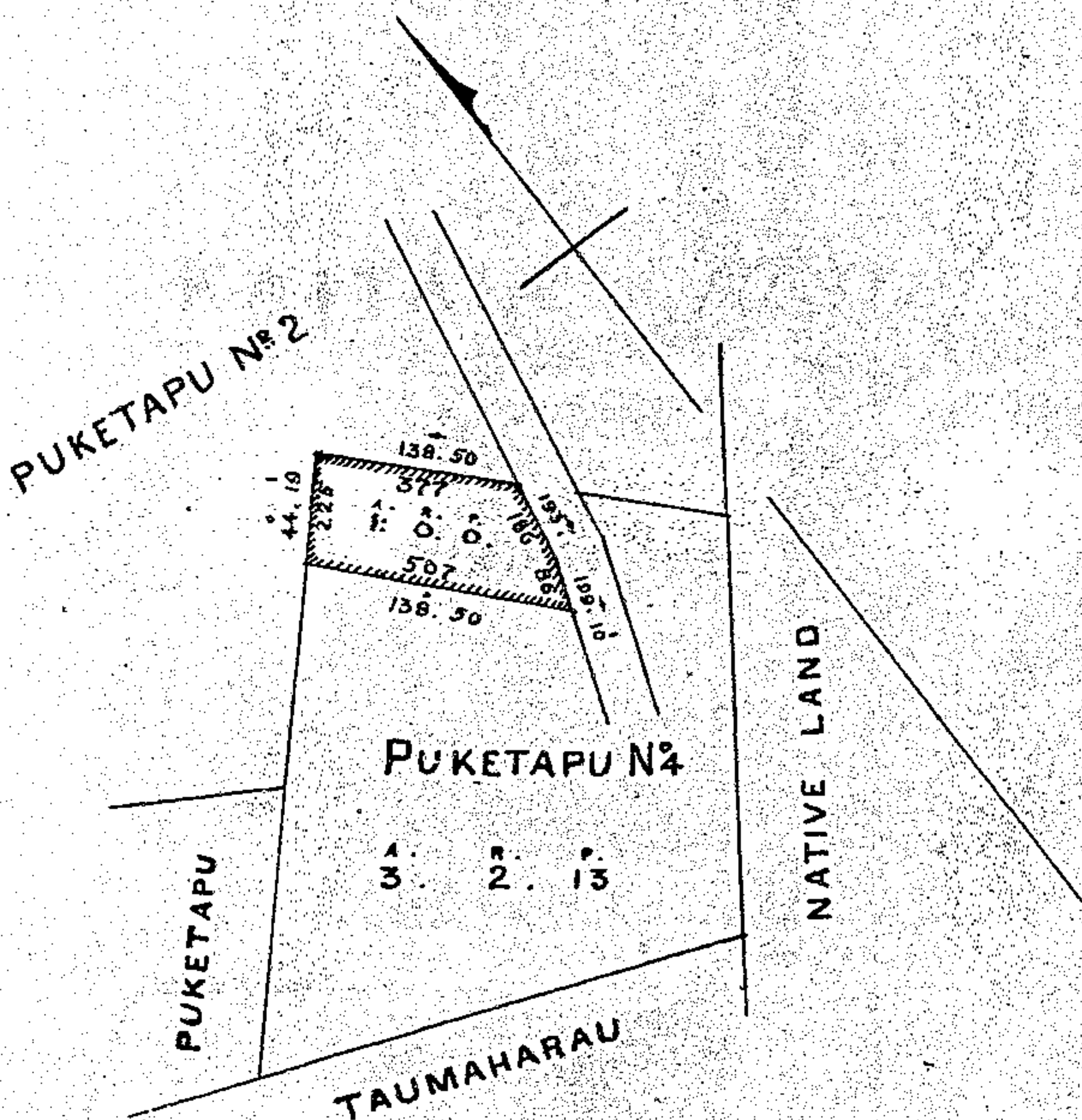
Scale - 10 Chains to one Inch

BAY OF ISLANDS DISTRICT

[O H A E A W A E]

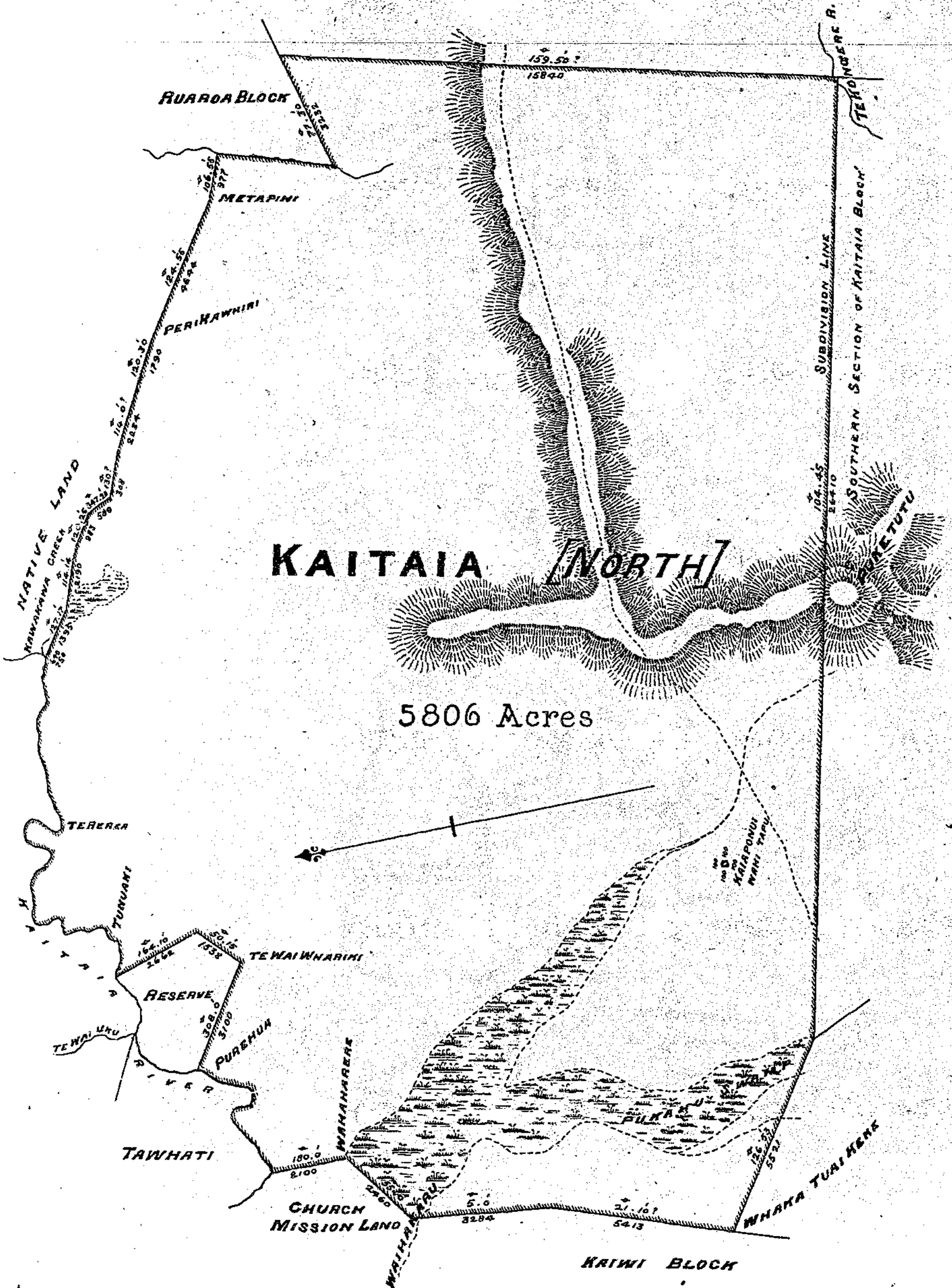
PART OF PUKETAPU N°4. BLOCK

19 Oct^r 1874



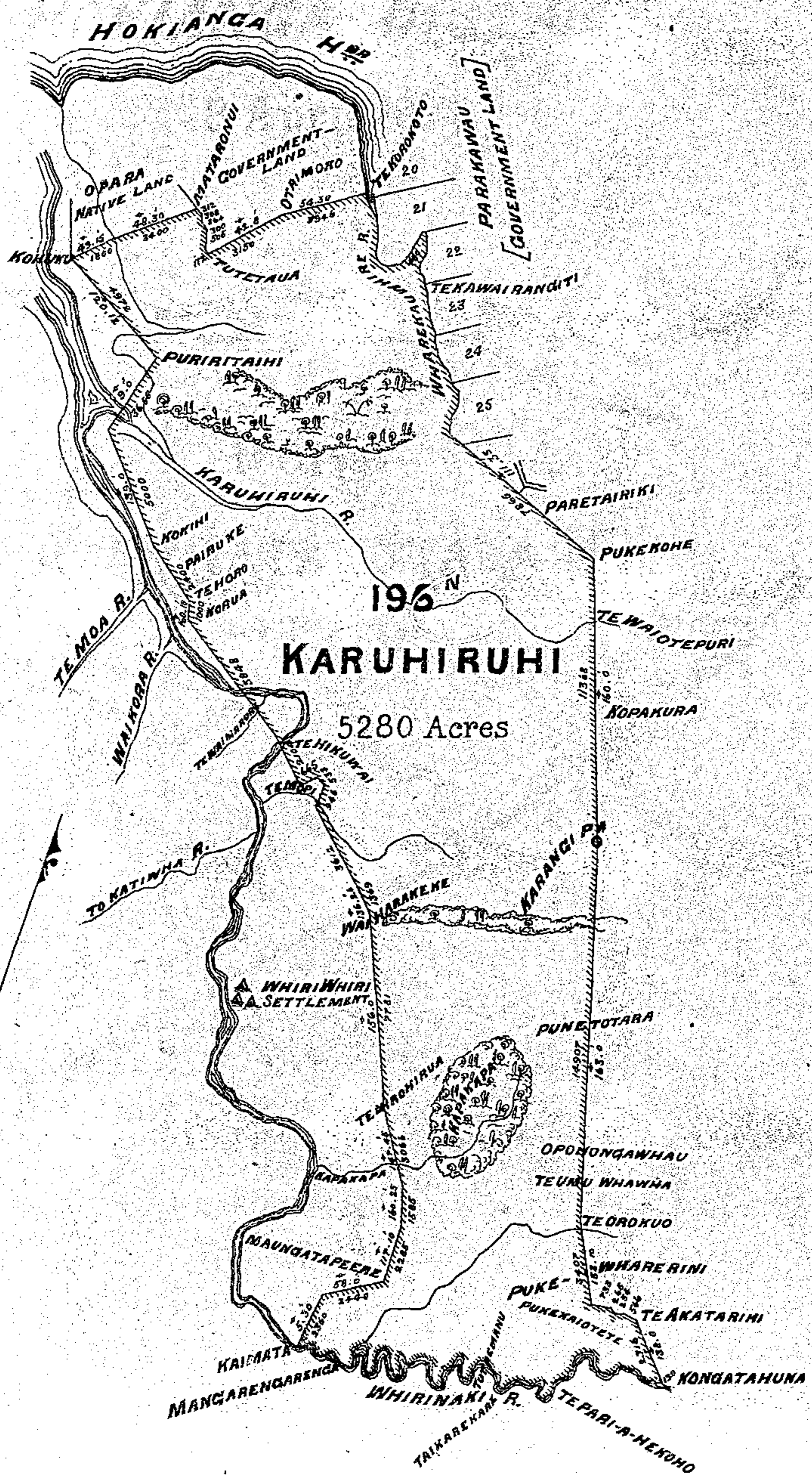
HOKIANGA DISTRICT

31 July 1872



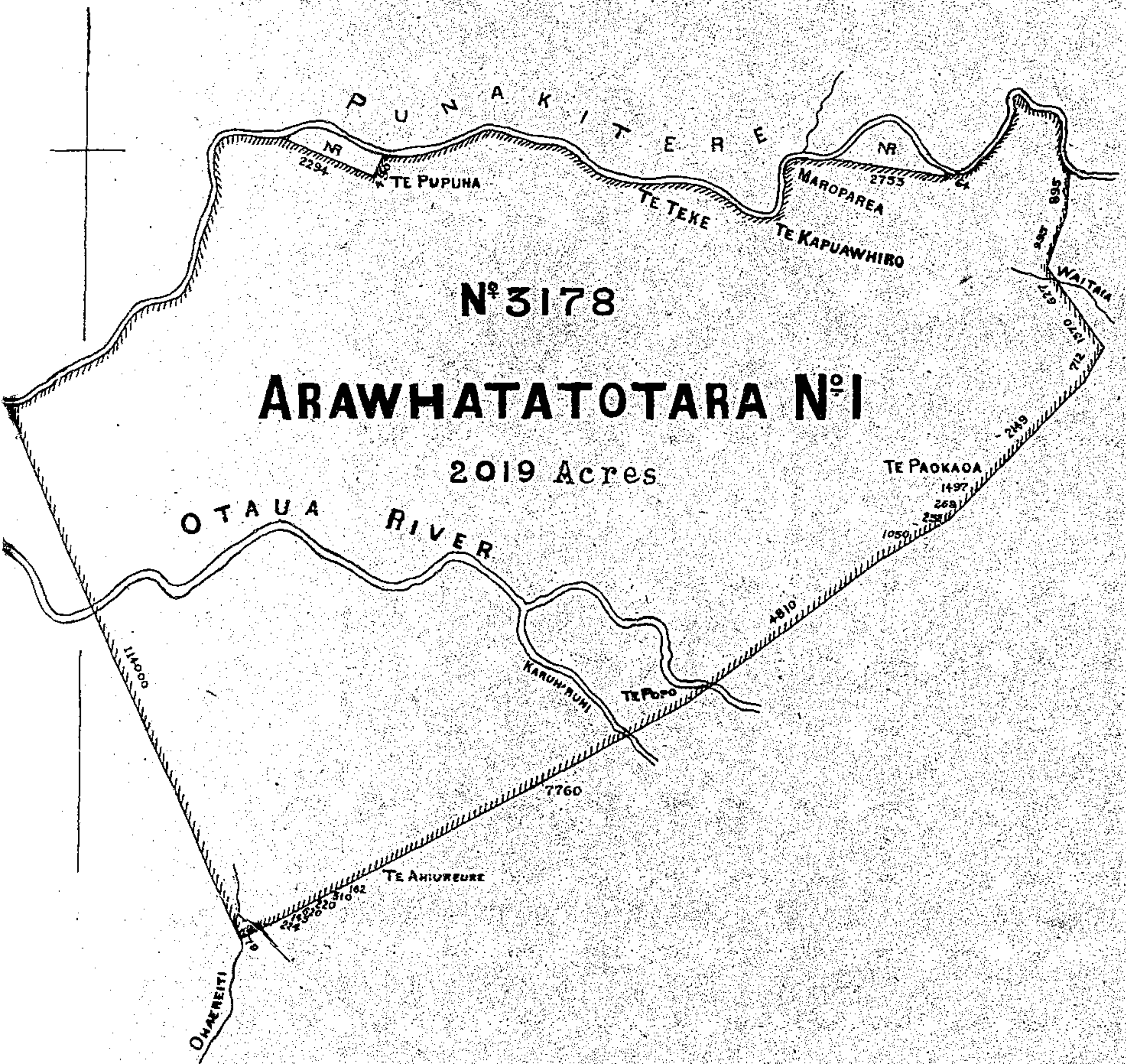
HOKIANGA DISTRICT

21 Nov^r 1872



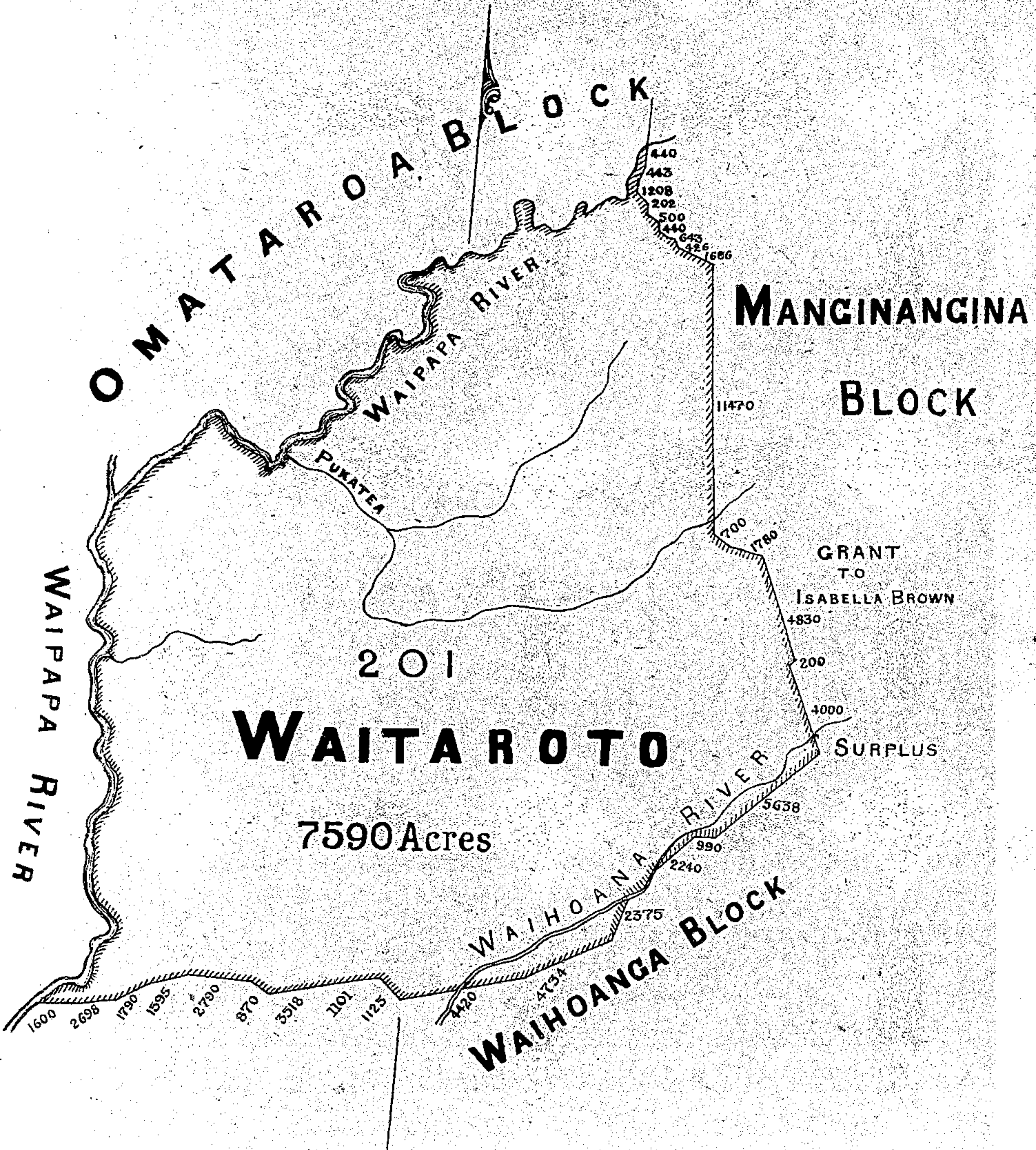
HOKIANGA DISTRICT

8 April 1875



HOKIANGA DISTRICT

21 April 1875



HOKIANGA DISTRICT

24 April 1875

MATAWEROHIA
BLOCK

MANGINANGINA
BLOCK

PUPUKE BLOCK

MANGAKINO

RIVER

RIVER

WAI PAPA

BLOCK

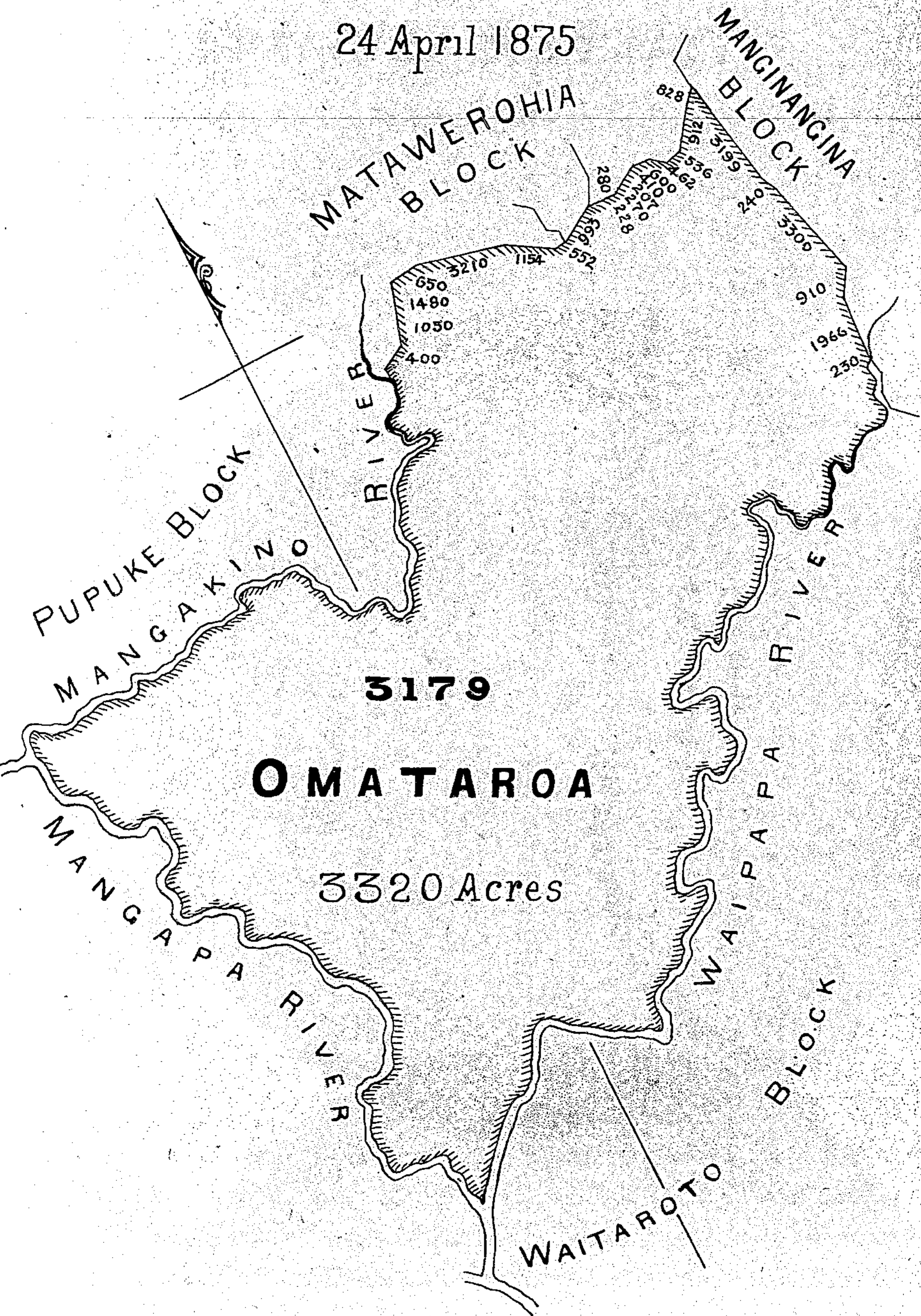
3179

OMATAROA

3320 Acres

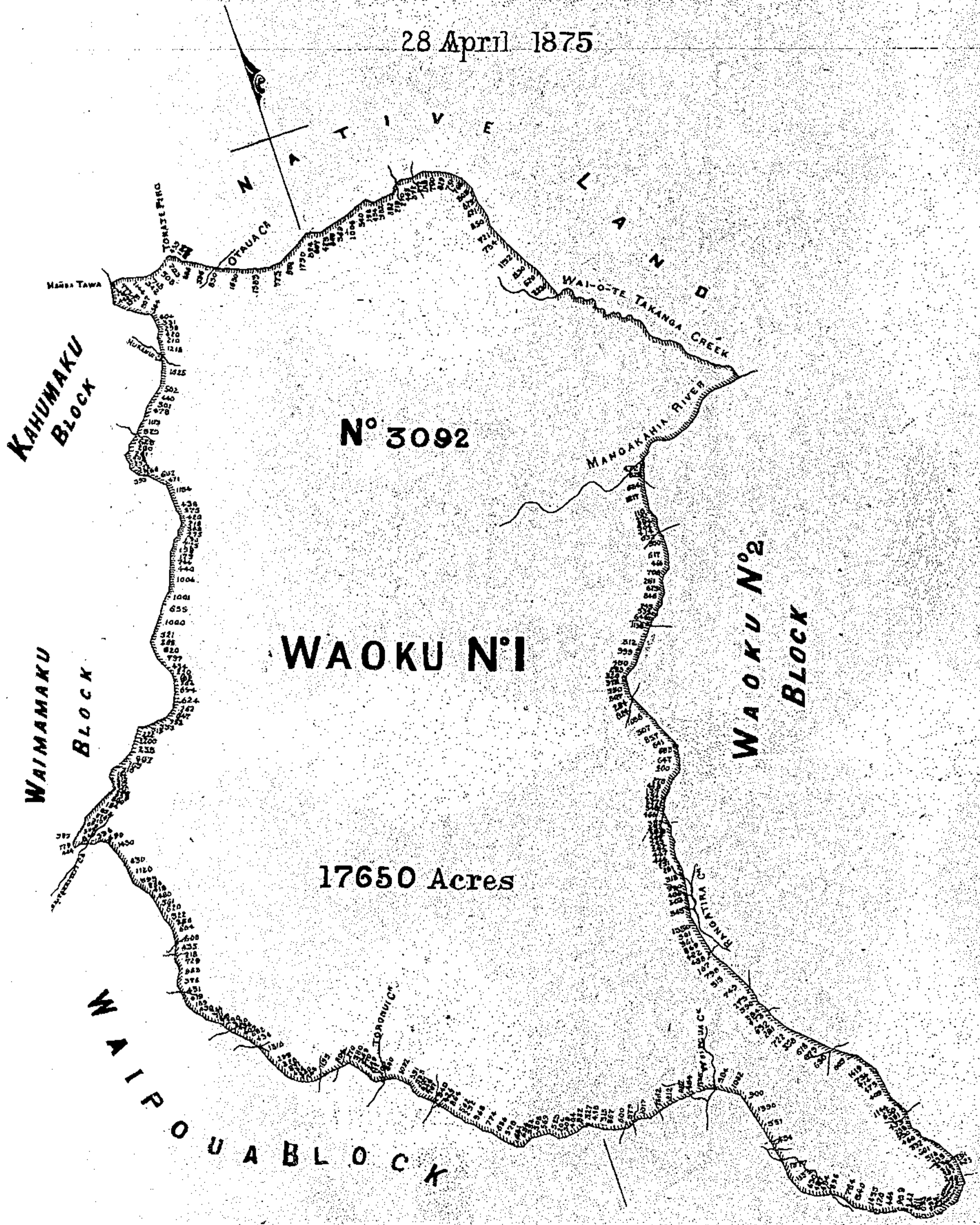
MANGAPAPA
RIVER

WAITAROTO



HOKIANGA DISTRICT

28 April 1875



N° 3092

WAOKU N°1

17650 Acres

KAHUMAKU
BLOCK

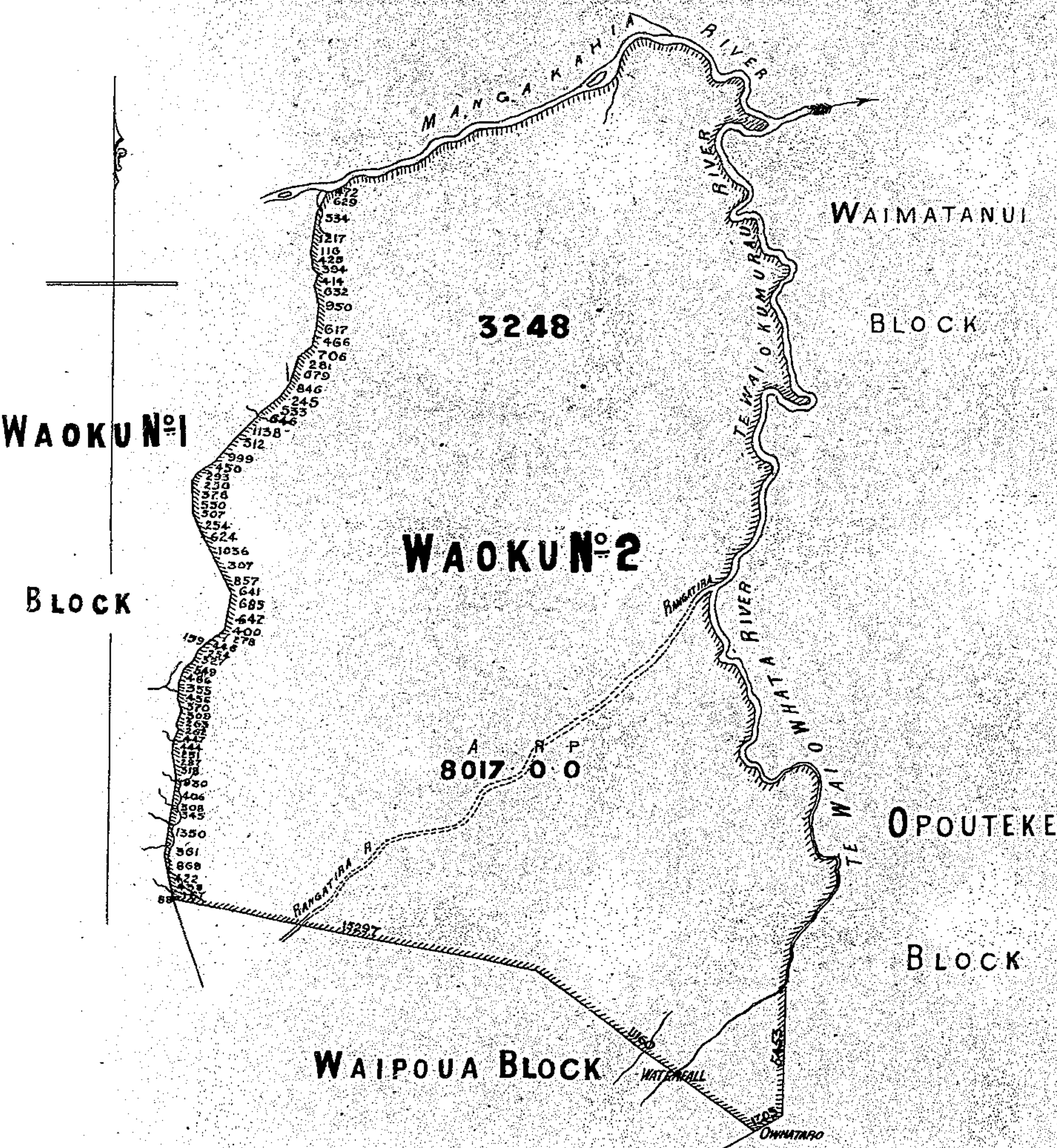
WAIMAMAKU
BLOCK

WAIPOUA
BLOCK

WAOKU N°2
BLOCK

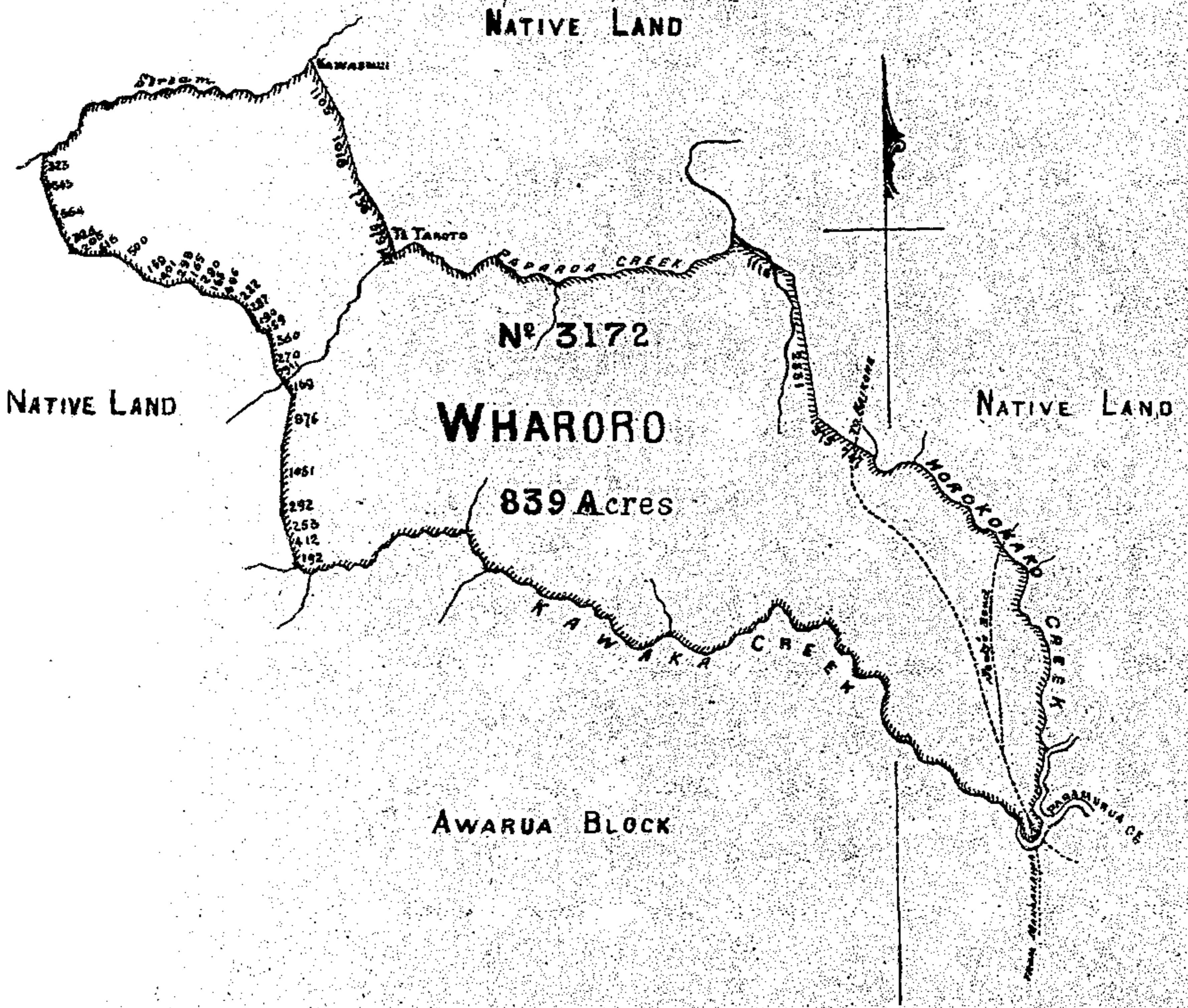
HOKIANGA DISTRICT

28 April 1875



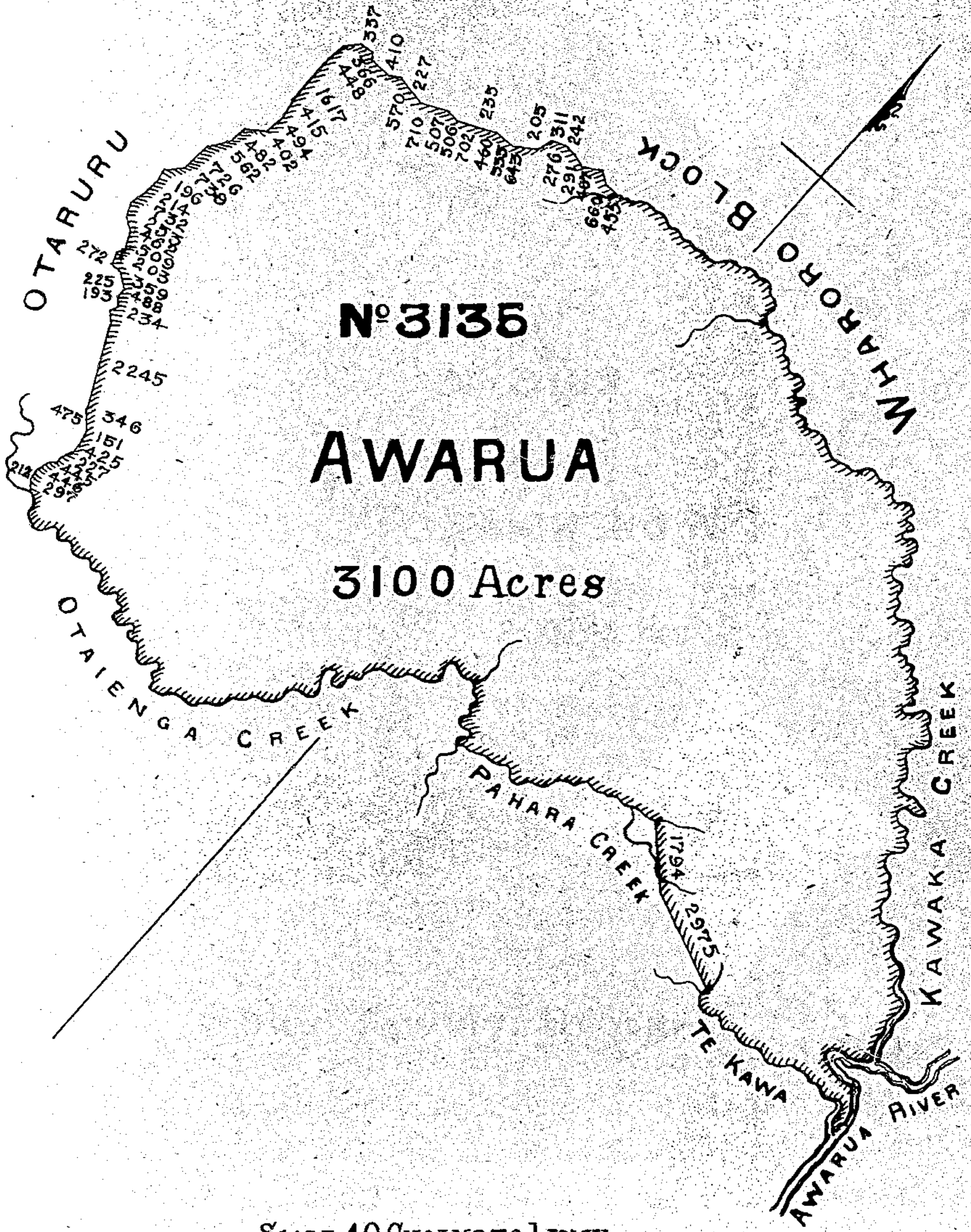
HOKIANGA DISTRICT

28 April 1875



HOKIANGA DISTRICT

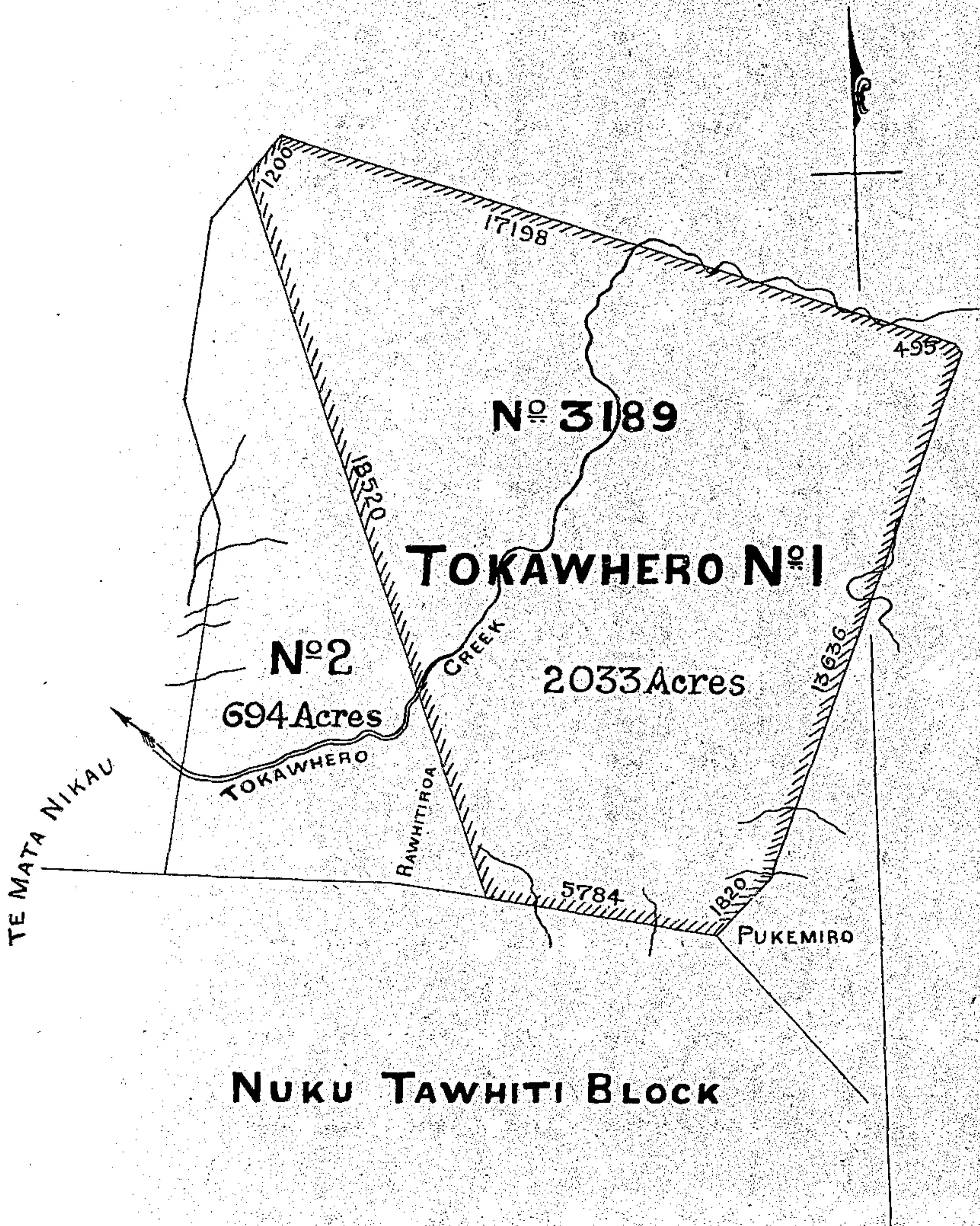
28 April 1875



SCALE 40 CHAINS TO 1 INCH

HOKIANGA DISTRICT

28 April 1875



NUKU TAWHITI BLOCK

SCALE 40 CHAINS TO INCH

HOKIANGA DISTRICT

28 April 1875

TUKUWHENUA
BLOCK

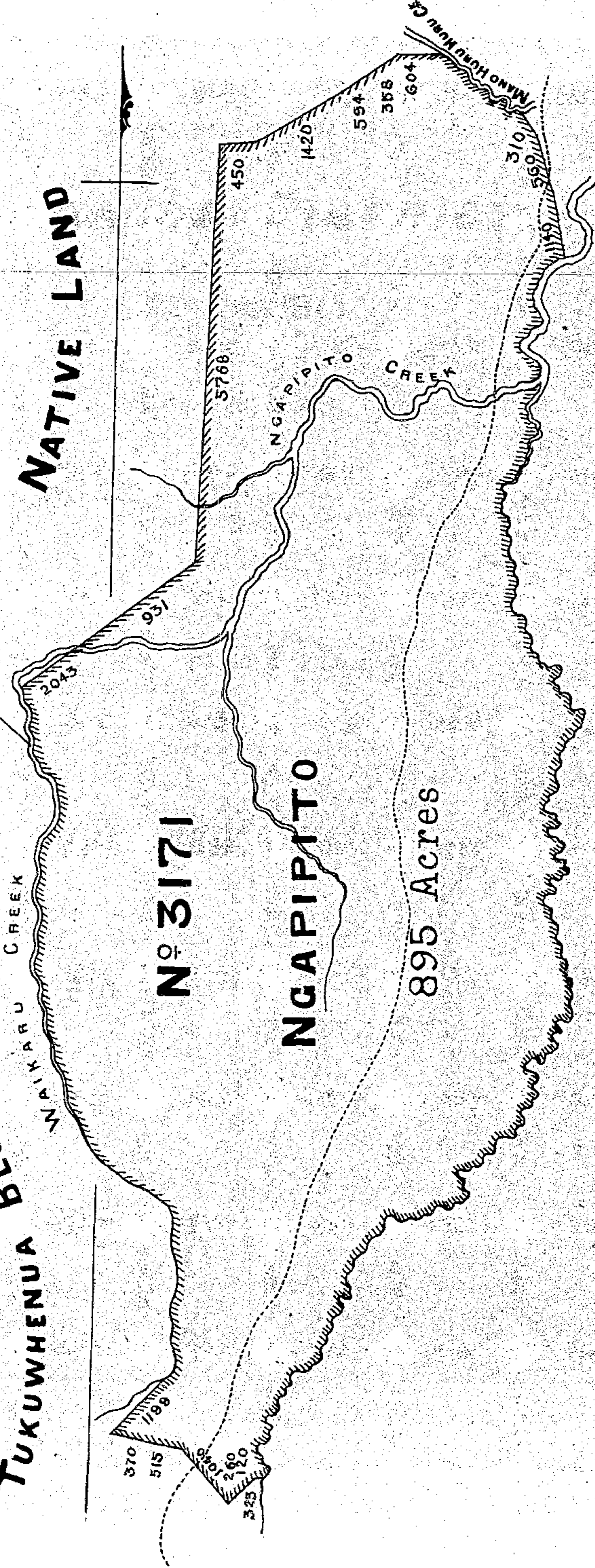
NATIVE LAND

N^o 3171

NGAPIPITO

895 Acres

SCALE 20 CHAINS TO ONE INCH



HOKIANGA DISTRICT

29 April 1875

OKAIHAU N°2 BLOCK

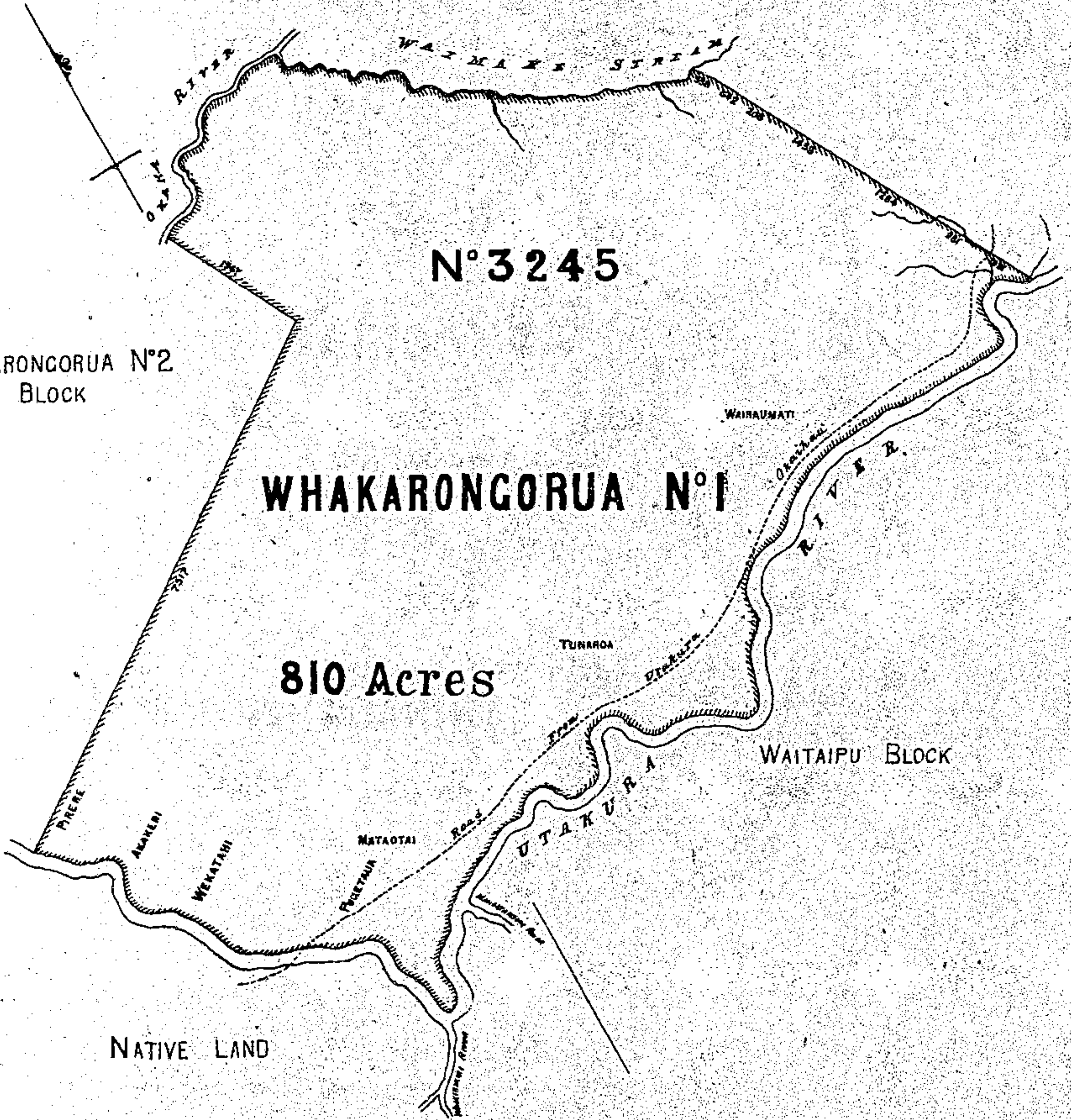
N°3245

WHAKARONGORUA N°2
BLOCK

WHAKARONGORUA N°1

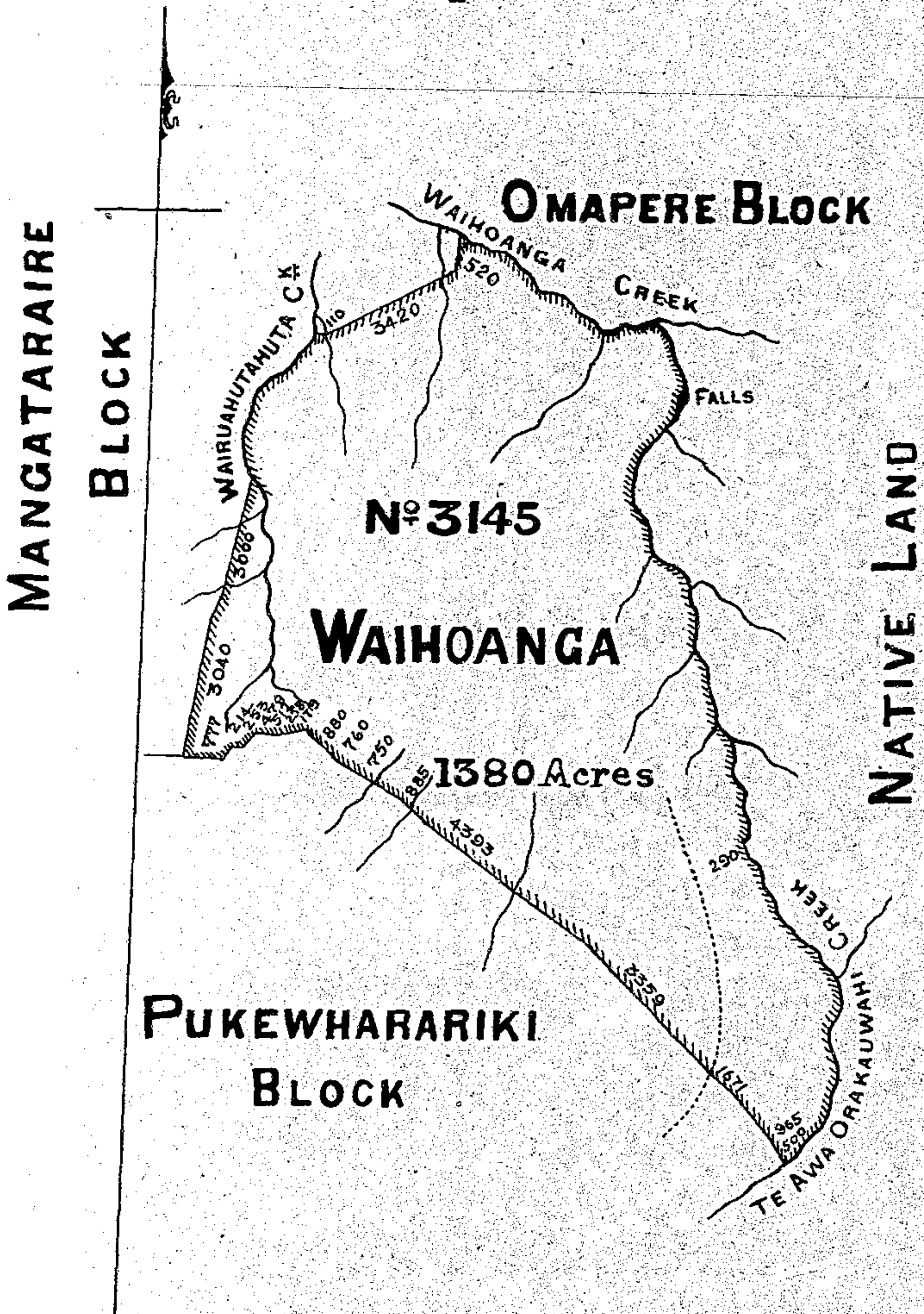
810 Acres

WAITAIPU BLOCK



HOKIANGA DISTRICT

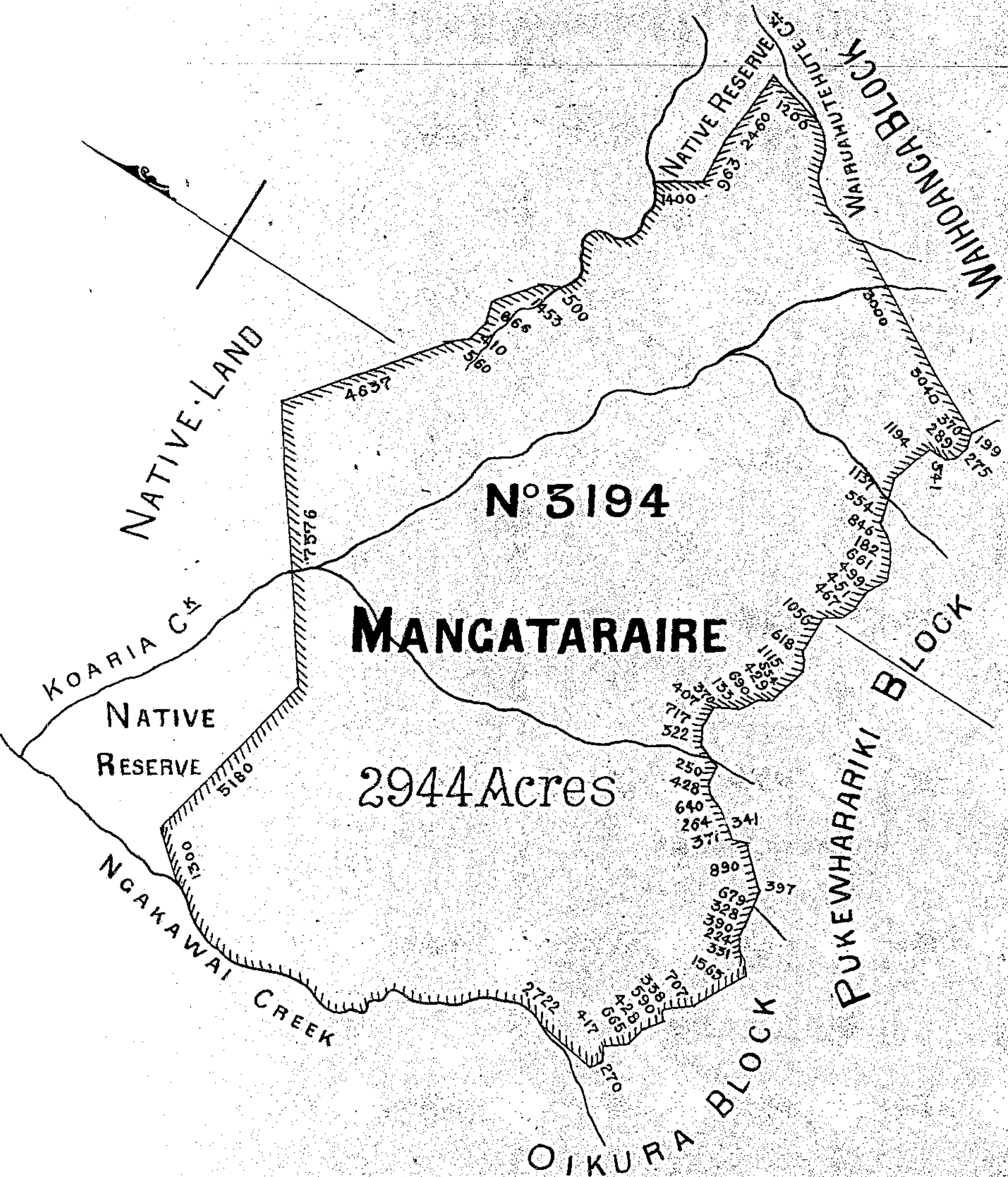
29 April 1875



SCALE 40 CHAINS TO 1 INCH

HOKIANGA DISTRICT

29 April 1875

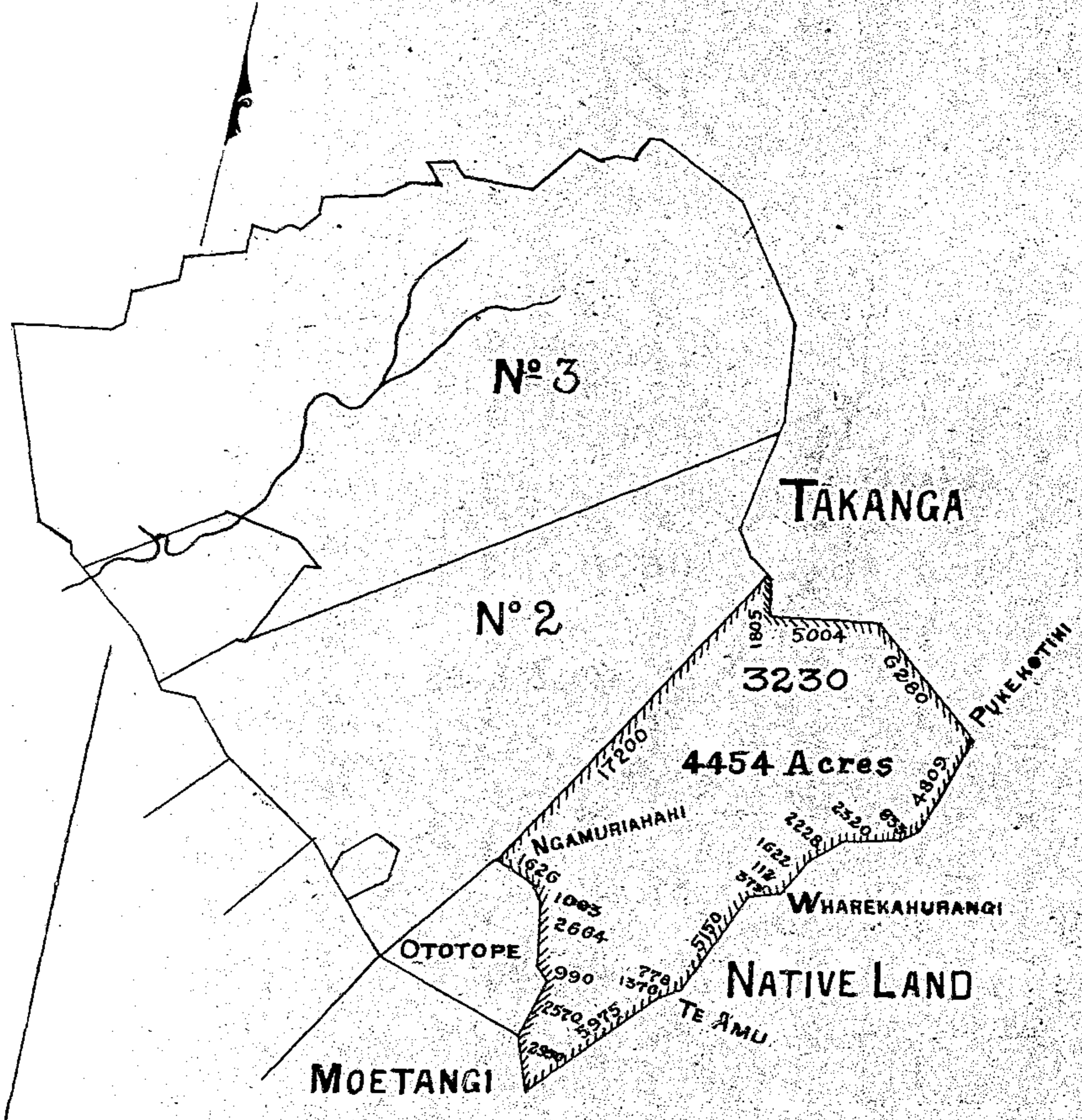


SCALE 40 CHAINS TO 1 INCH

HOKIANGA DISTRICT

KAUAEO-RURUWAHINE N°1 BLOCK

12 June 1875

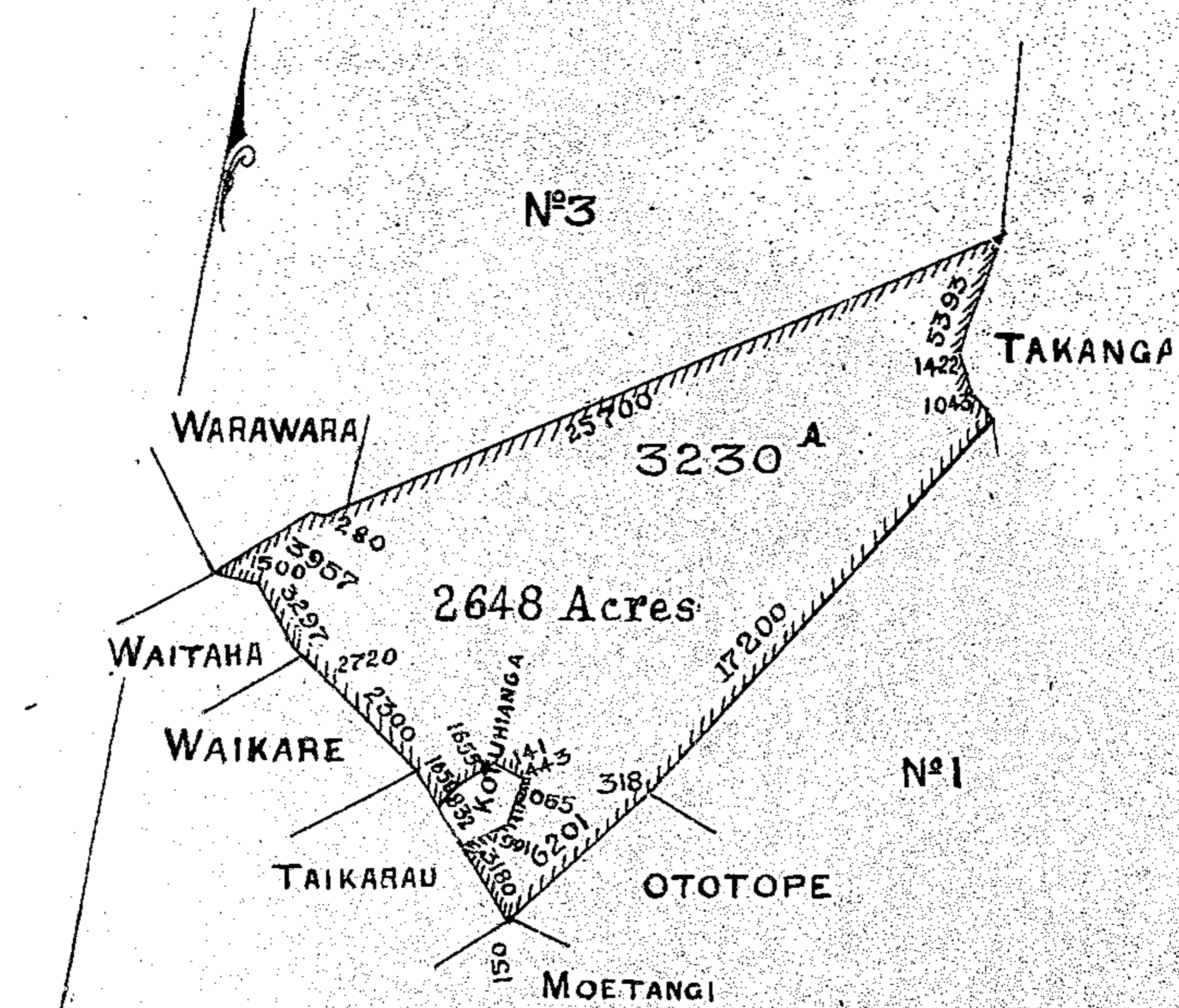


SCALE 80 CHAINS TO 1 INCH

HOKIANGA DISTRICT

KAUAEO-RURUWAHINE N^o2 BLOCK

12 June 1875

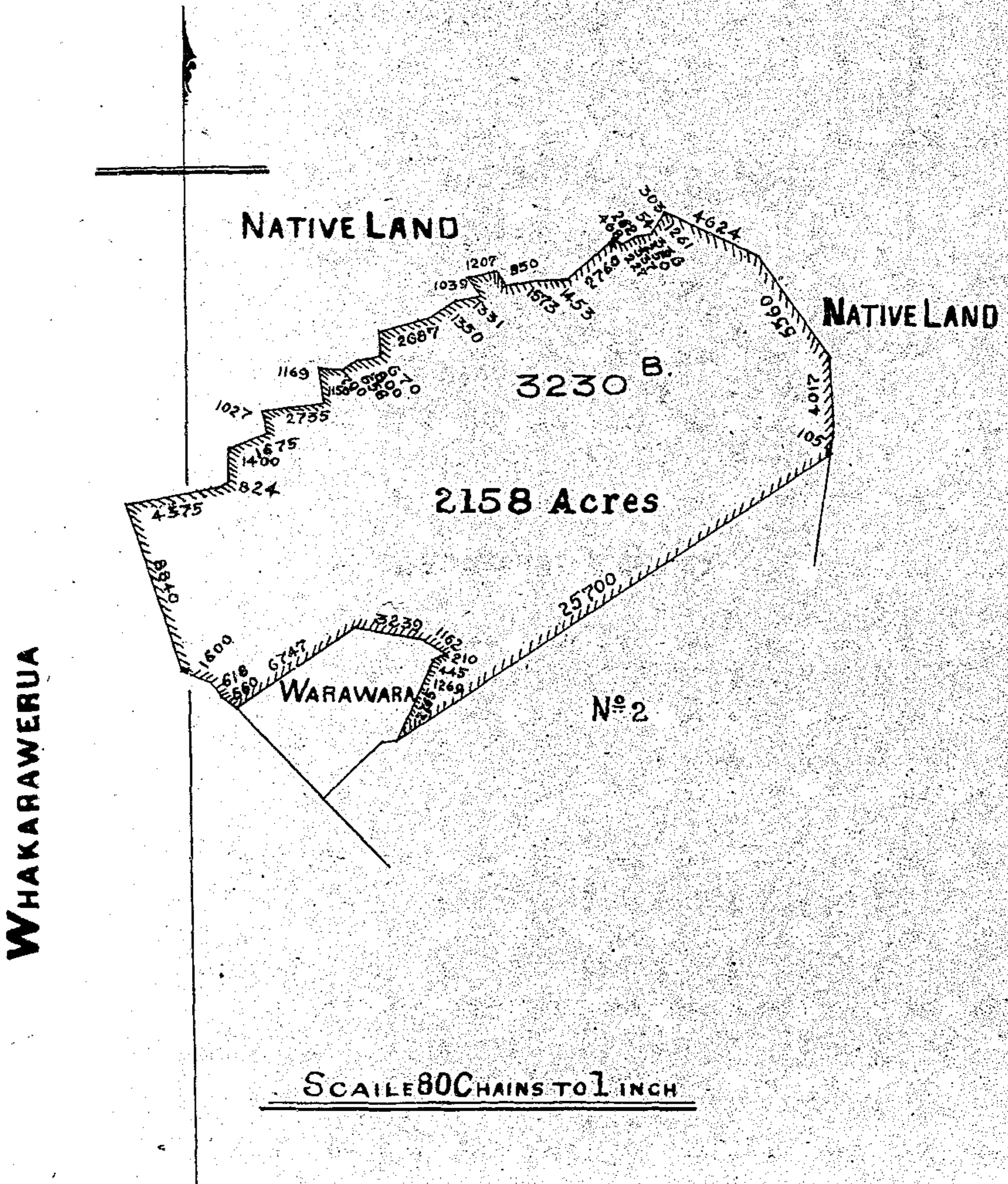


SCALE 80 CHAINS TO 1 INCH

HOKIANGA DISTRICT

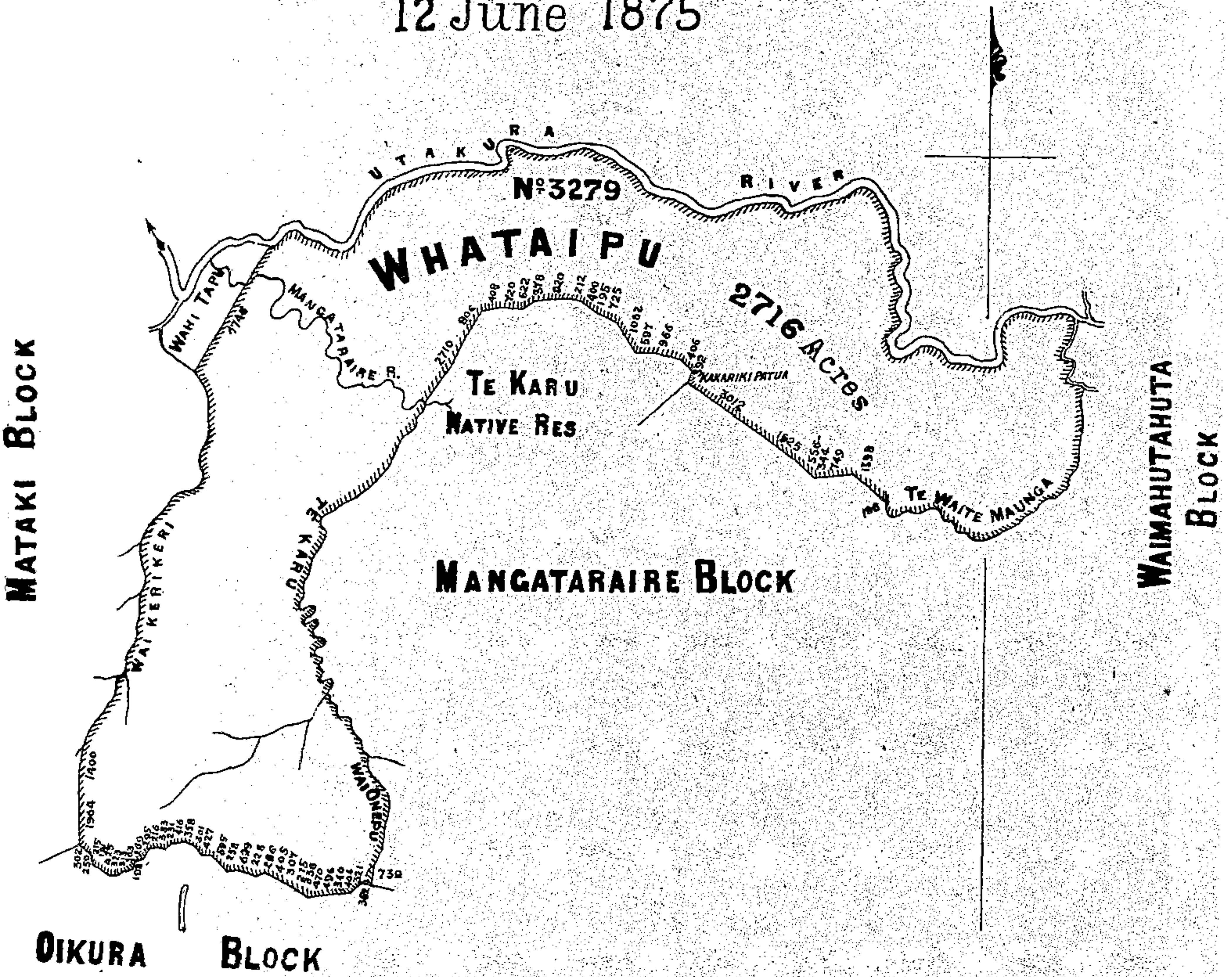
KAUAE-O-RURUWAHINE N°3 BLOCK

12 June 1875



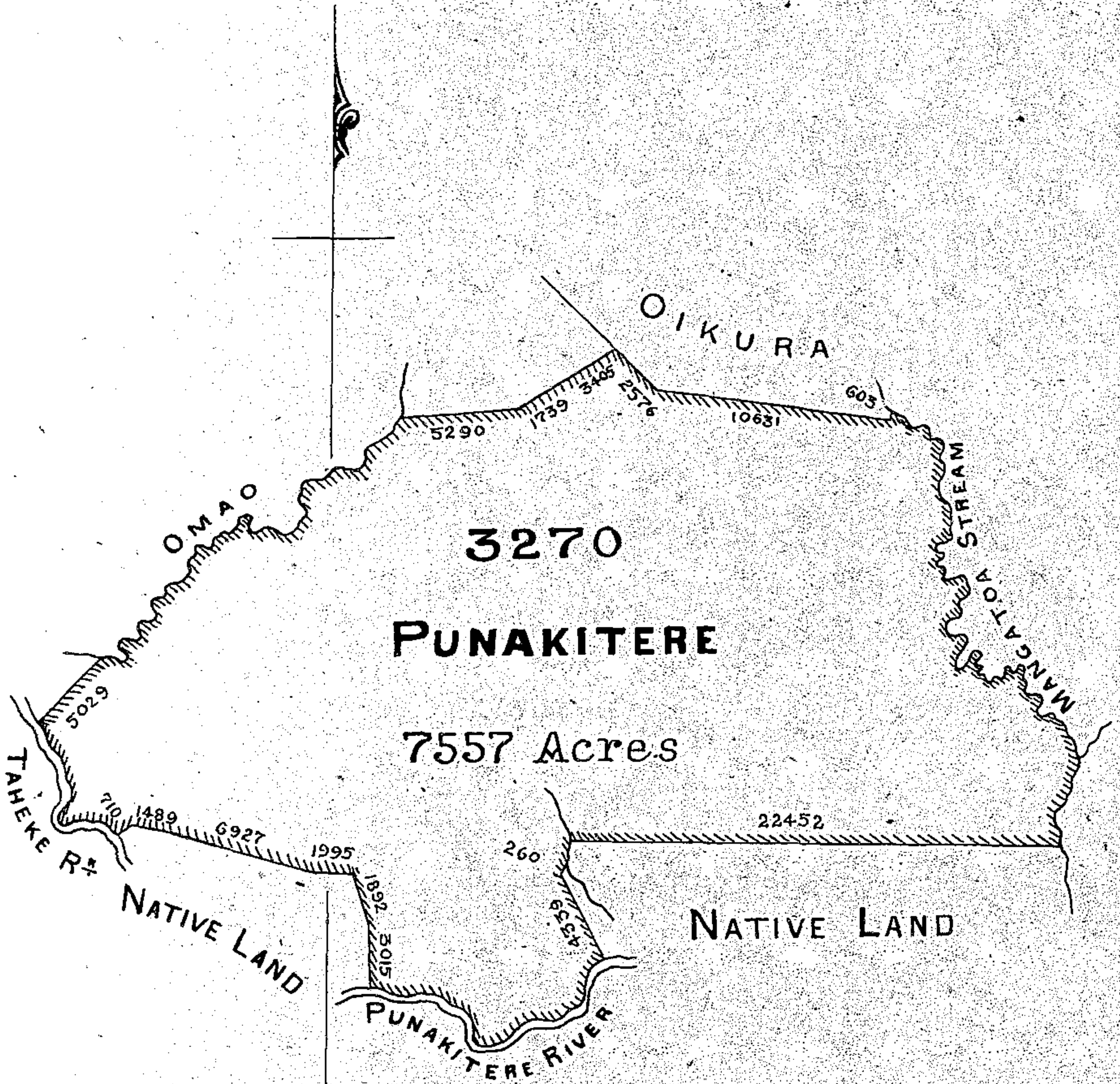
HOKIANGA DISTRICT

12 June 1875



HOKIANGA DISTRICT

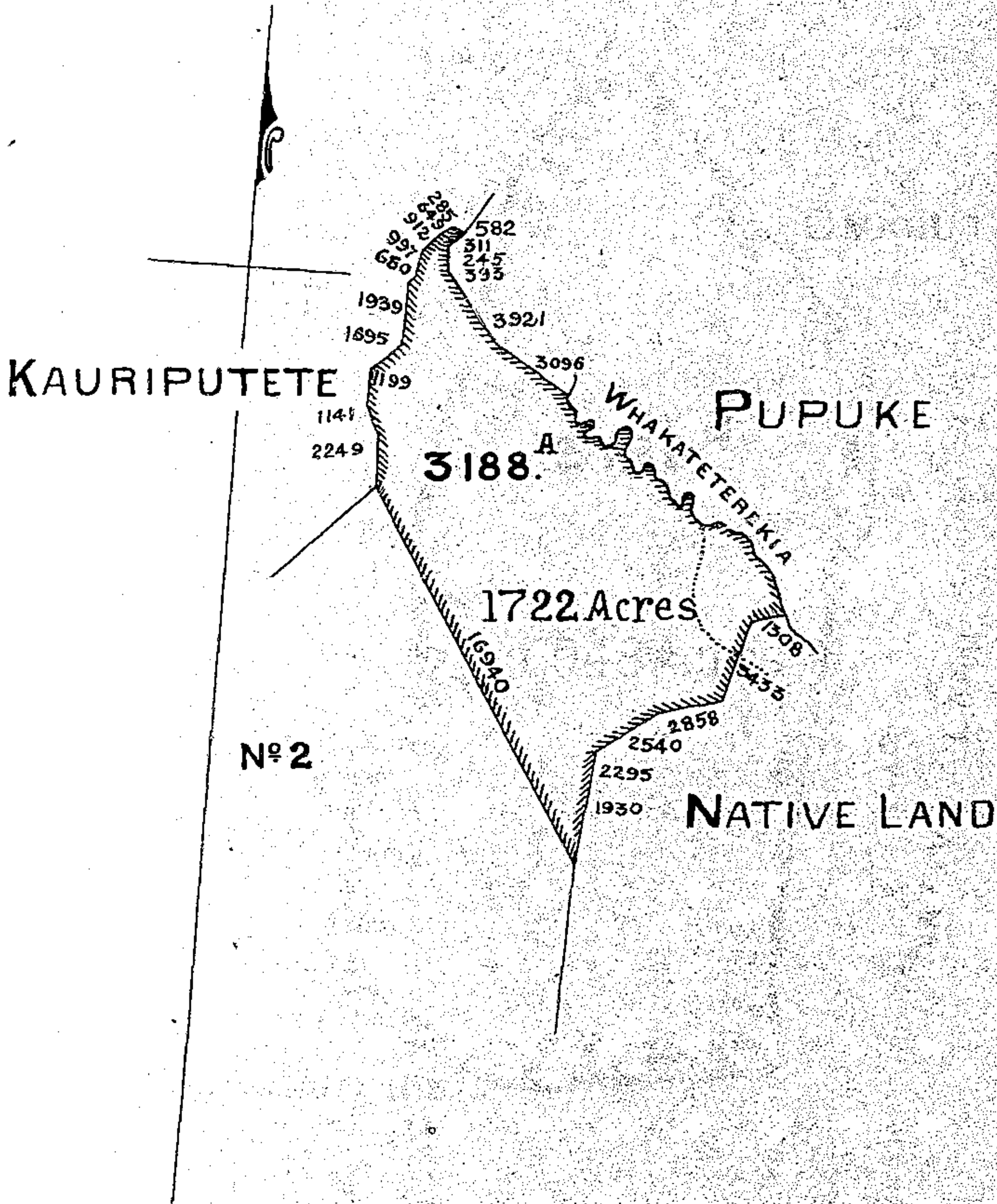
12 June 1875



HOKIANGA DISTRICT

OMAHUTA N^o1 BLOCK

12 June 1875

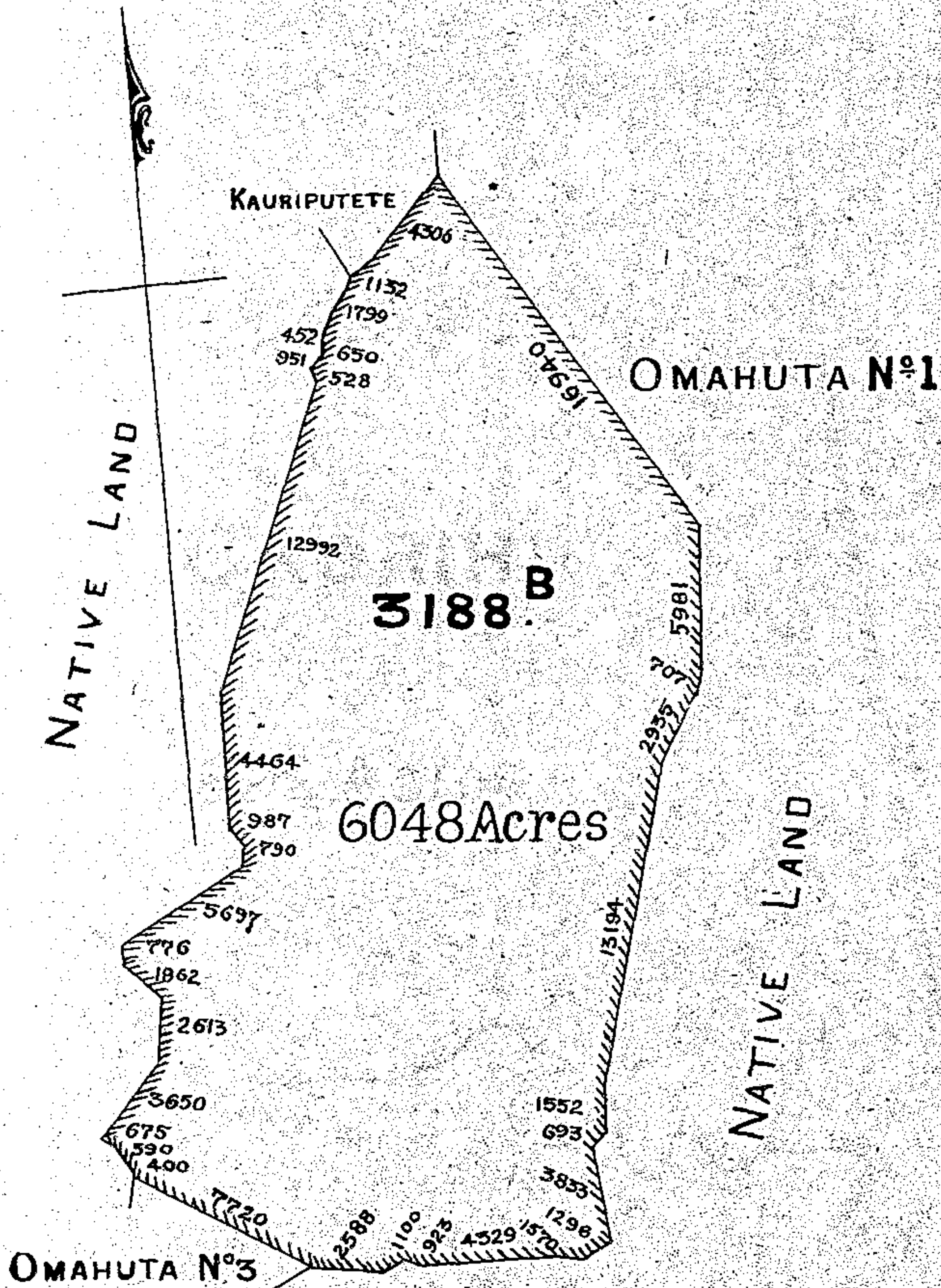


SCALE 80 CHAINS TO 1 INCH

HOKIANGA DISTRICT

OMAHUTA N°2 BLOCK

14 June 1875



SCALE 40 CHAINS TO 1 INCH

HOKIANGA DISTRICT

15 June 1875

MANGAWHERO BLOCK

999

2451

4935

3274

OKORIHI

892 Acres

QUE N^o 2

7680

PUKEHUIA

16460

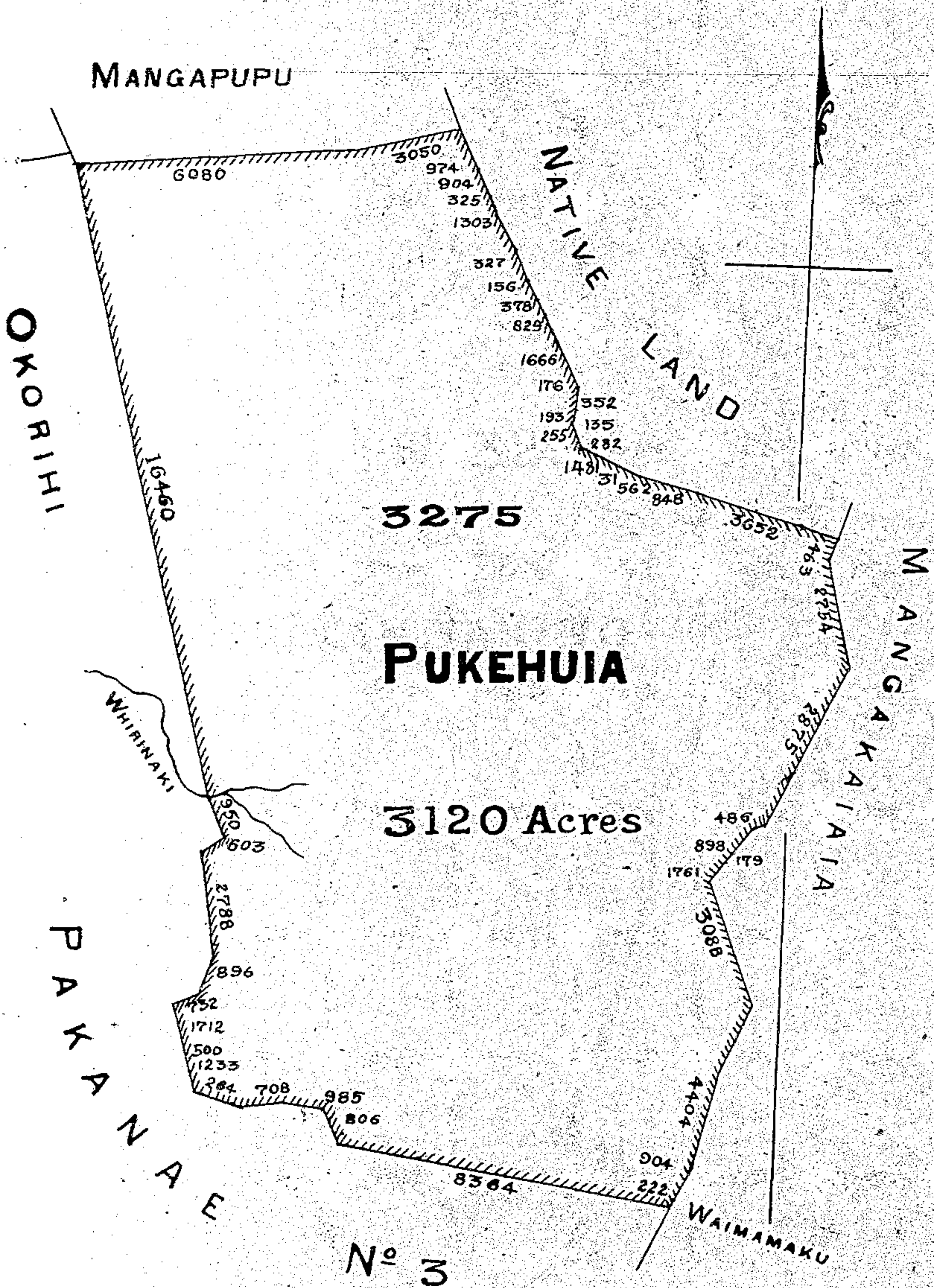
WHIRINAKI RIVER

SCALE 20 CHAINS TO ONE INCH

TURUTU

HOKIANGA DISTRICT

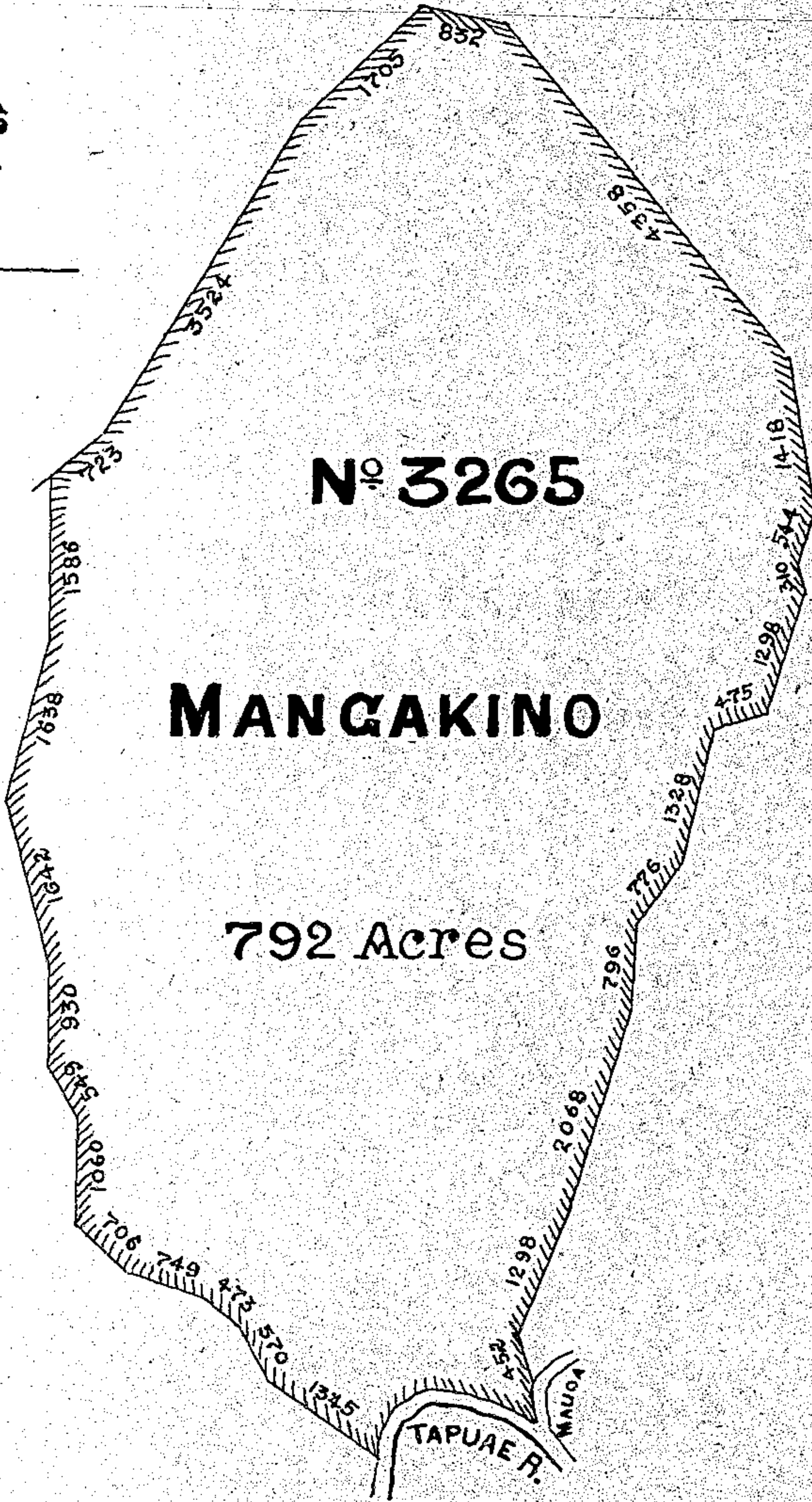
15 June 1875



SCALE 40 CHAINS TO 1 INCH

HOKIANGA DISTRICT

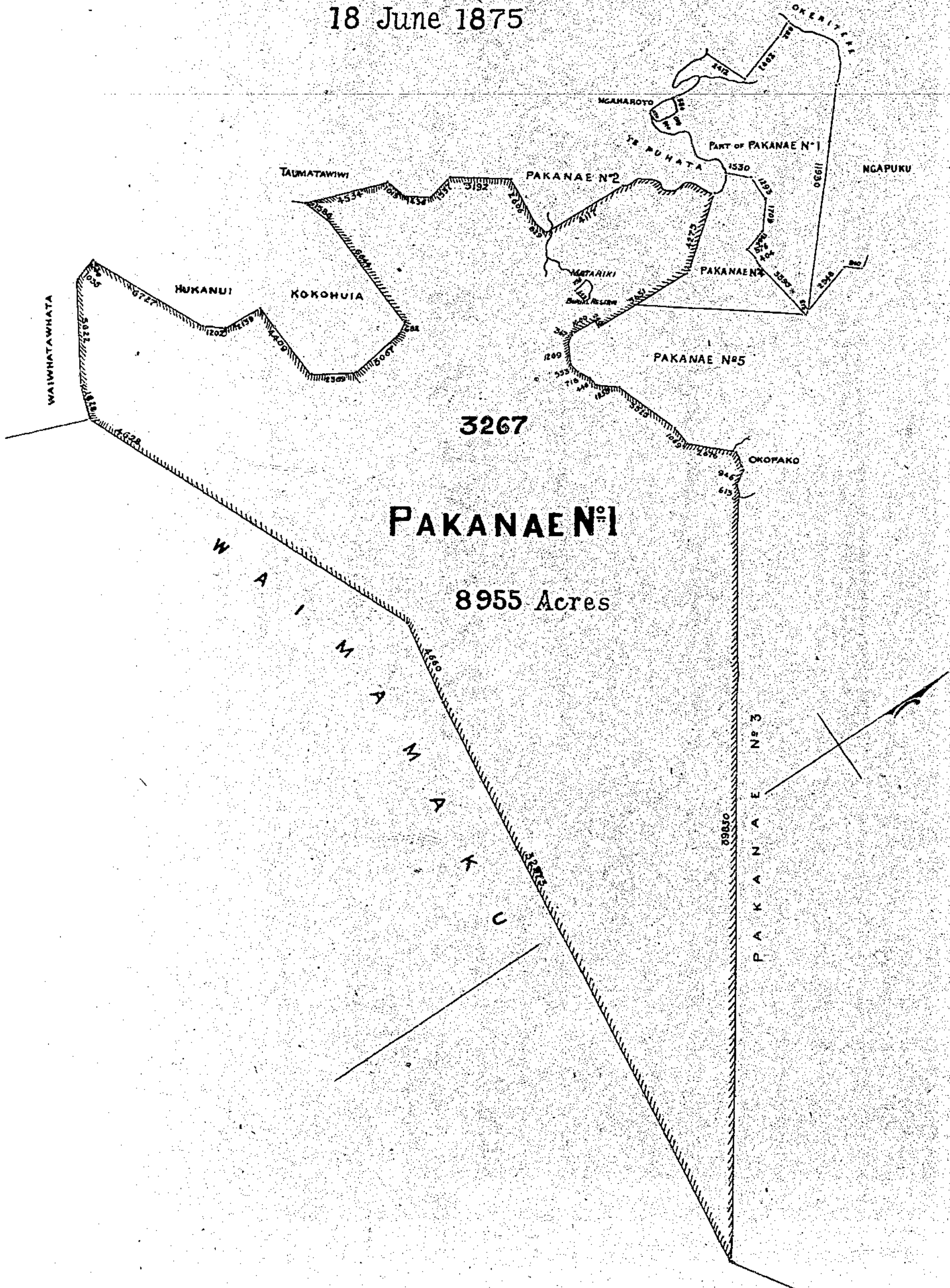
15 June 1875



SCALE 20 CHAINS TO 1 INCH

HOKIANGA DISTRICT

18 June 1875



HOKIANGA DISTRICT

18 June 1875

PAKANAE N^o 1

39850

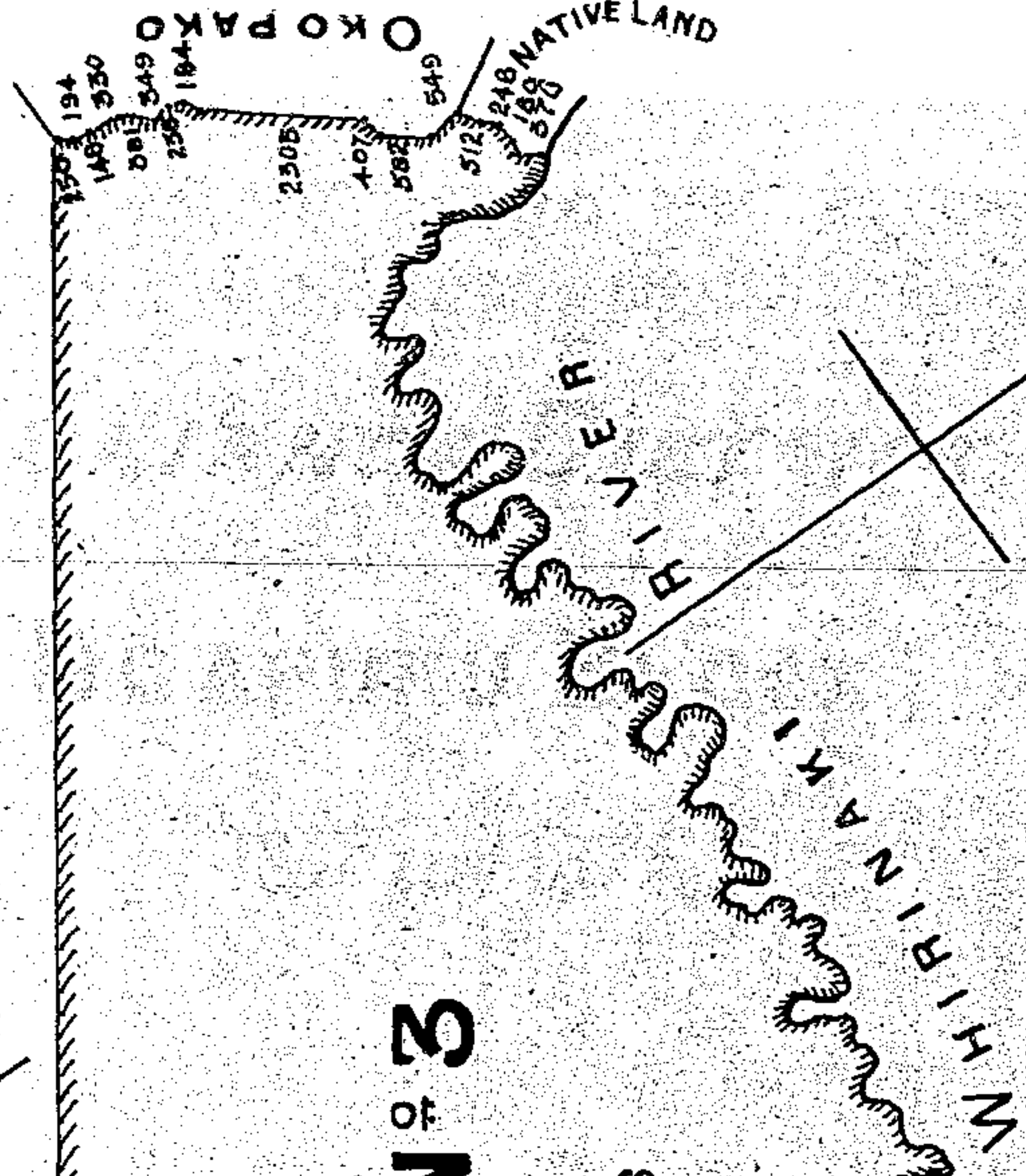
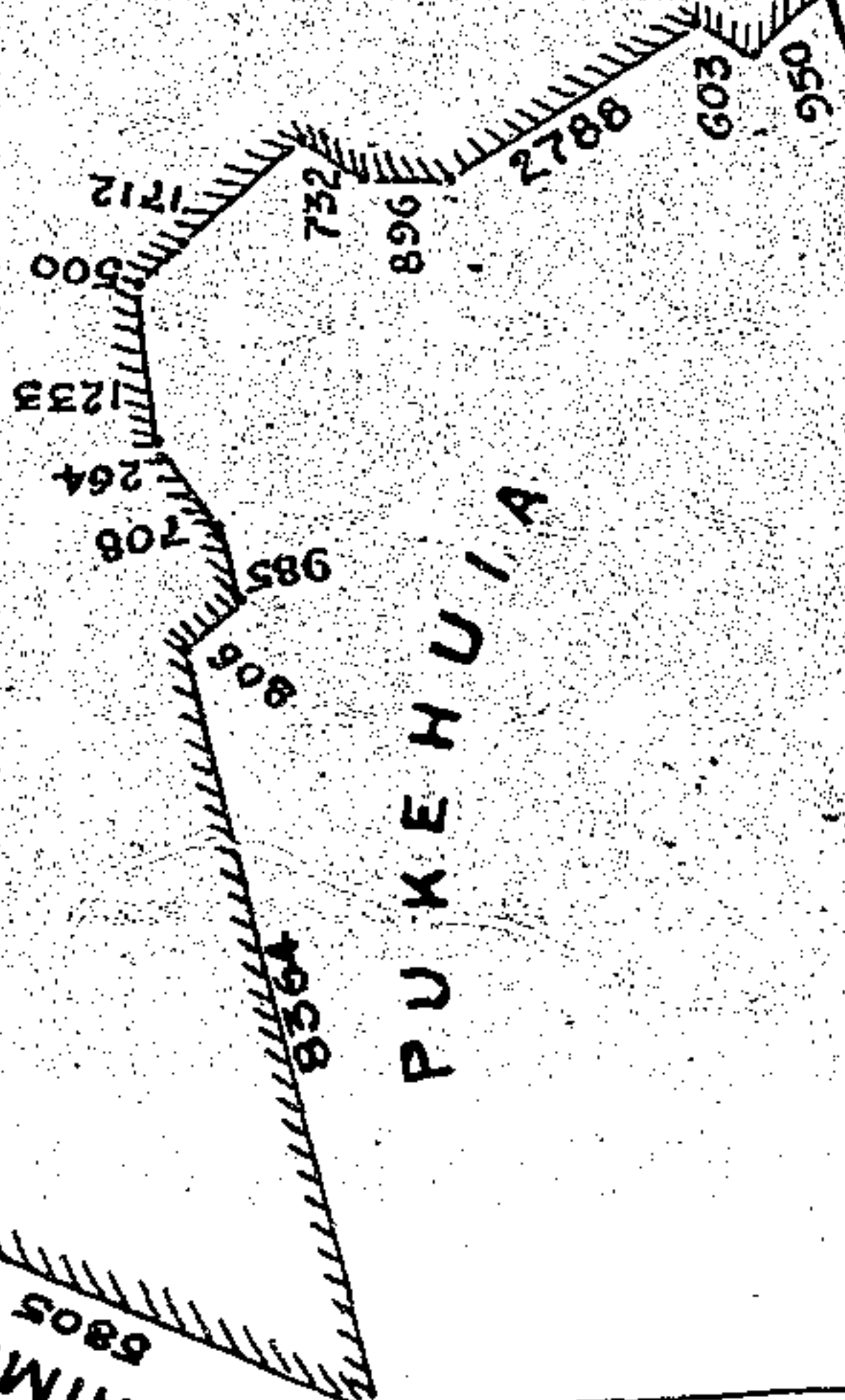
3267

PAKANAE N^o 3


3189 Acres

WAIMAMAKU
5805

PUKEHUIA



WHIRINAKI RIVER

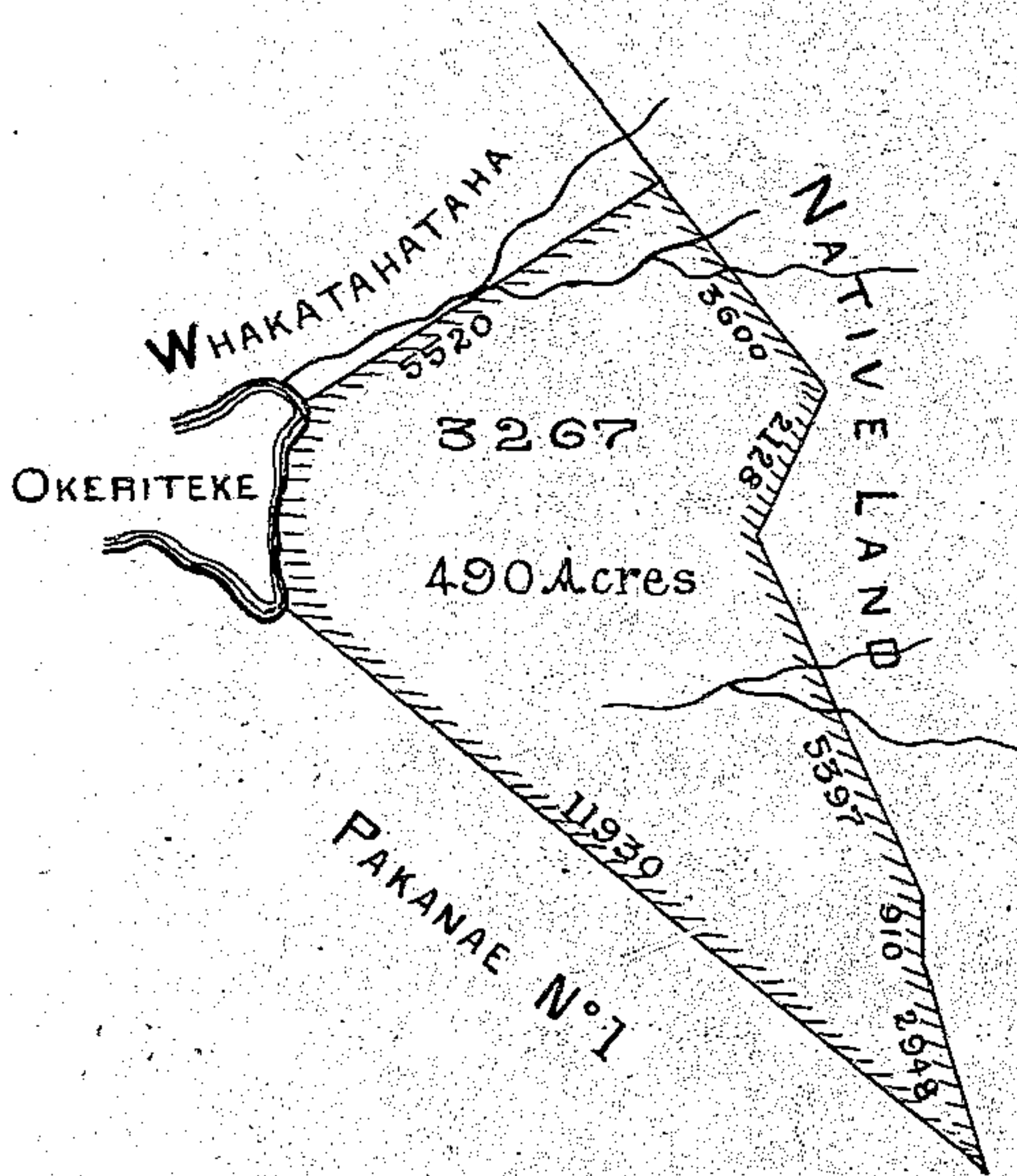


SCALE 40 CHAINS TO ONE INCH

HOKIANGA DISTRICT

NGAPUKU BLOCK

18 June 1875

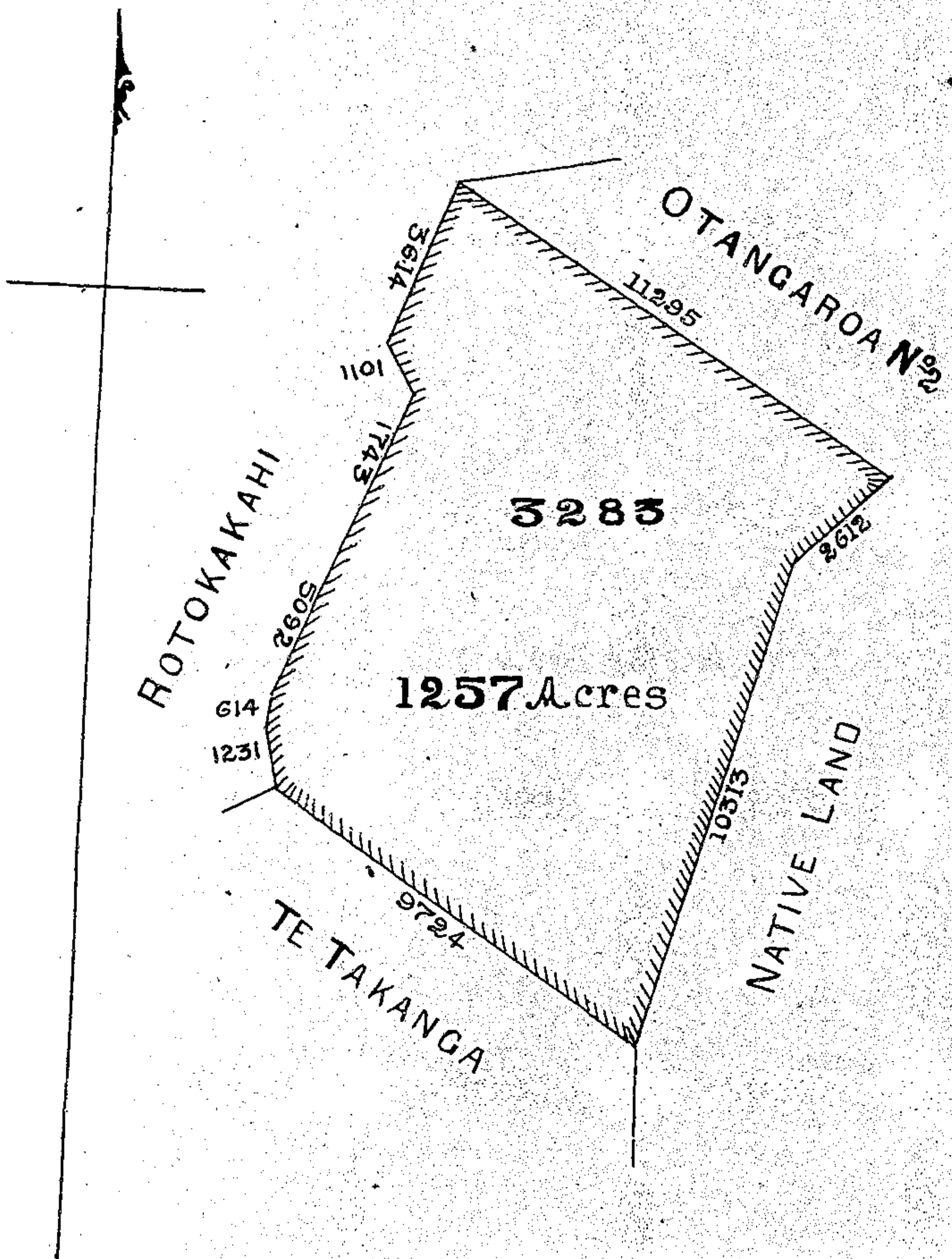


SCALE 40 CHAINS TO 1 INCH

HOKIANGA DISTRICT

OTANGAROA N^o 1 BLOCK

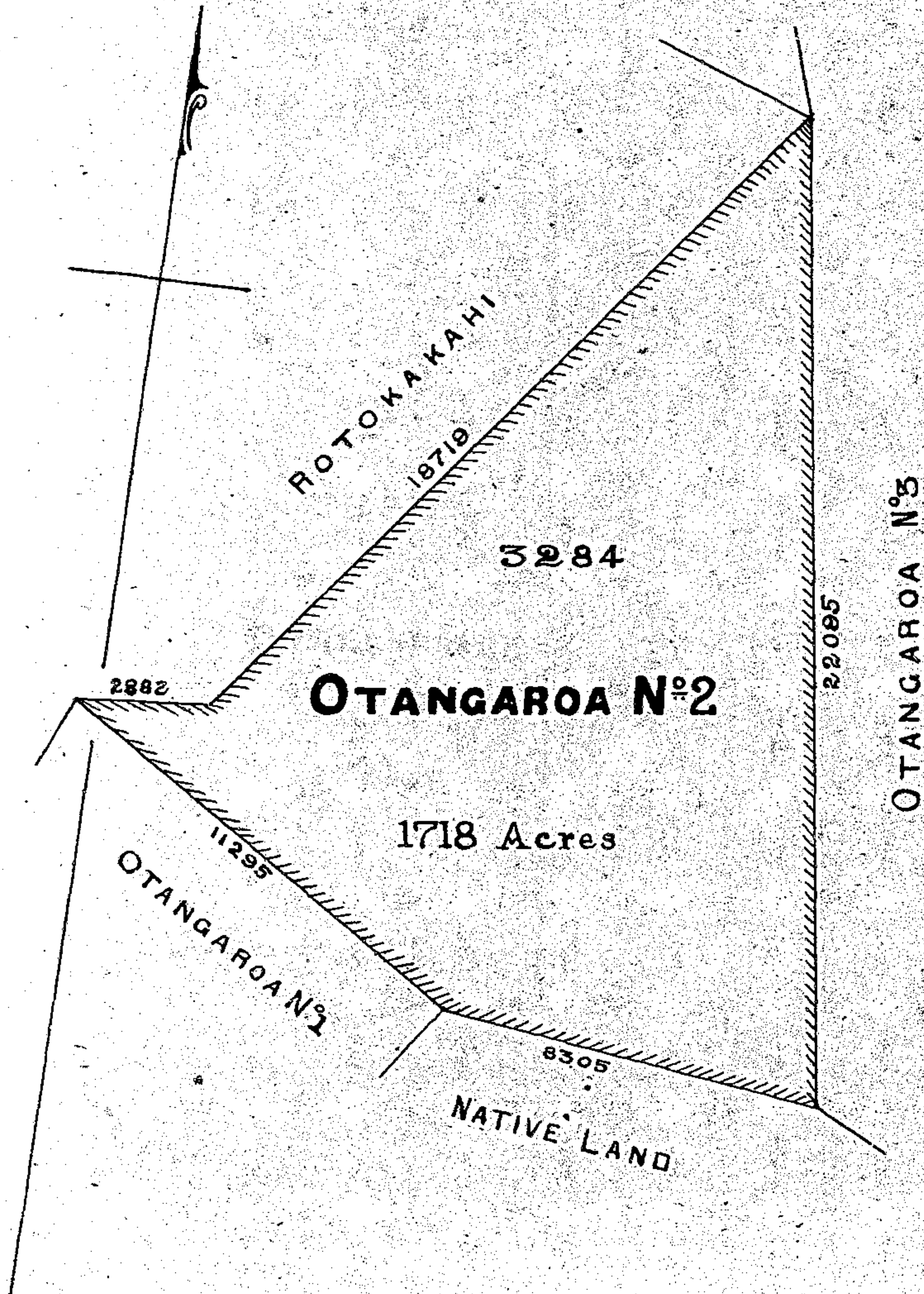
19 June 1875



SCALE 40 CHAINS TO 1 INCH

HOKIANGA DISTRICT

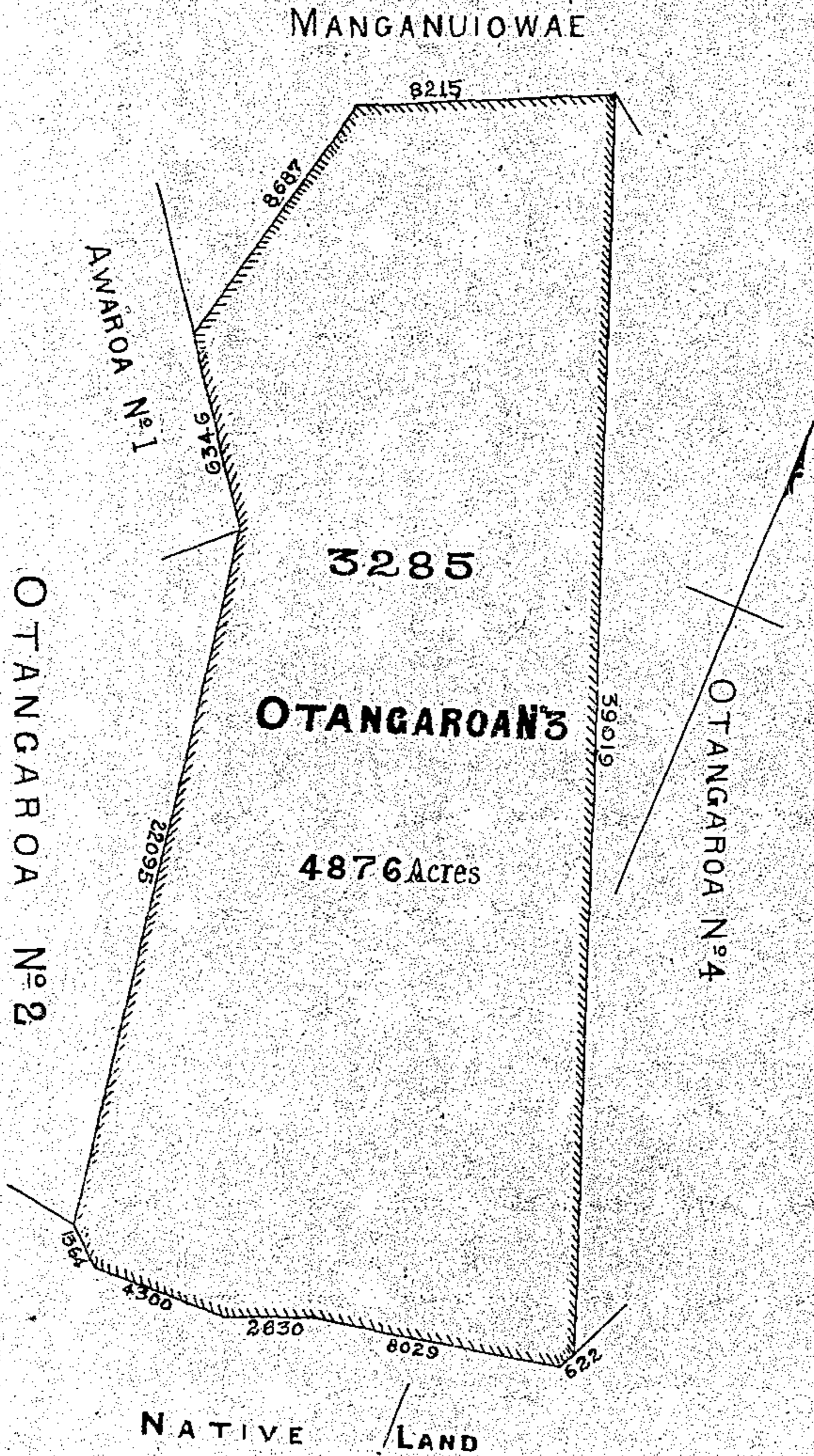
19 June 1875



SCALE 40 CHAINS TO 1 INCH

HOKIANGA DISTRICT

19 June 1875



HOKIANGA DISTRICT

19 June 1875

O T A N G A R O A N^o 3

32018

3286

O T A N G A R O A N^o 4

1605 Acres

NATIVE LAND

7524

732

4040

2127

2002

555

1265

6182

31743

17380

3820

32383

E

W

O

I

U

N

A

G

A

N

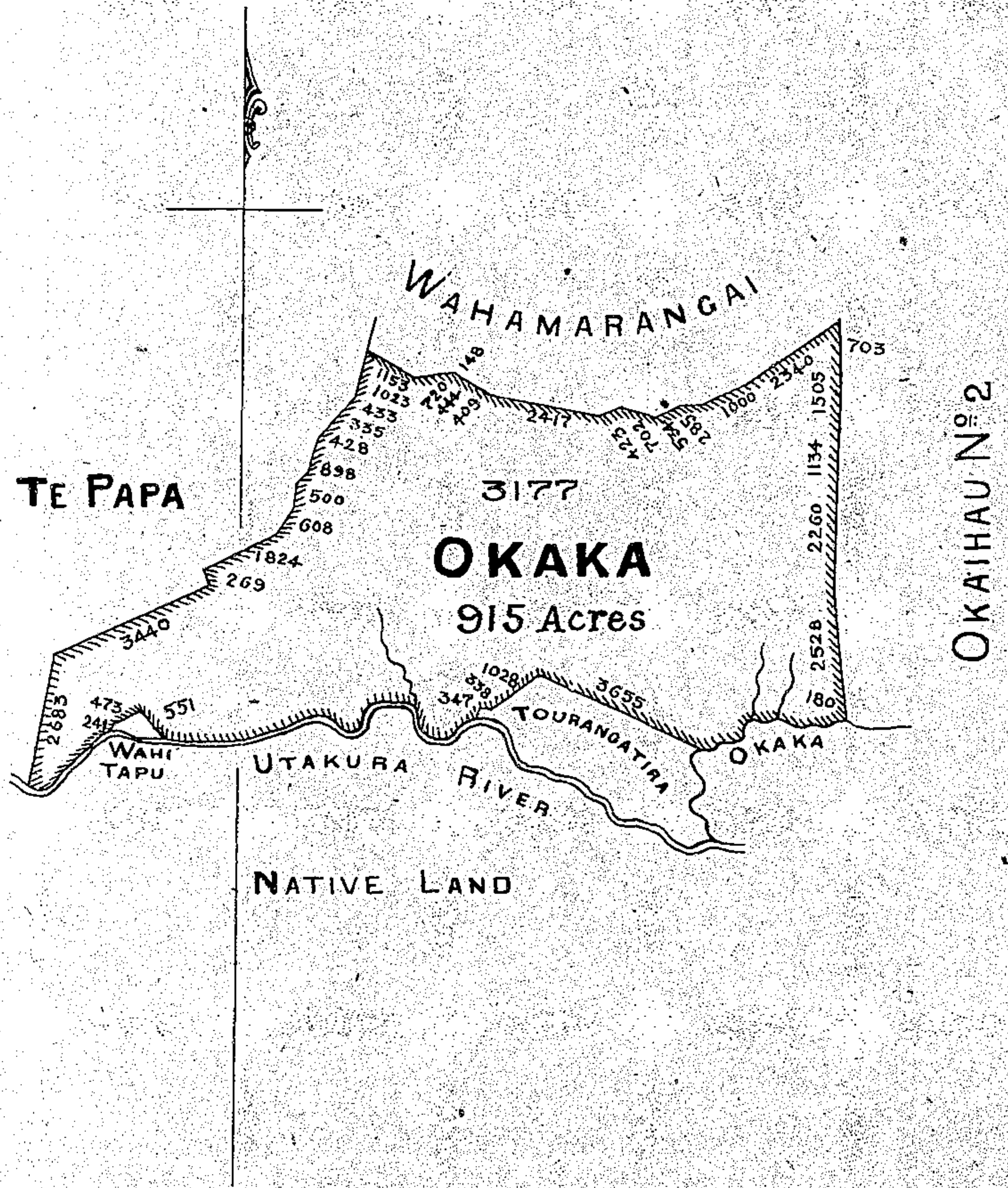
A

M

SCALE 40 CHAINS TO 1 INCH

HOKIANGA DISTRICT

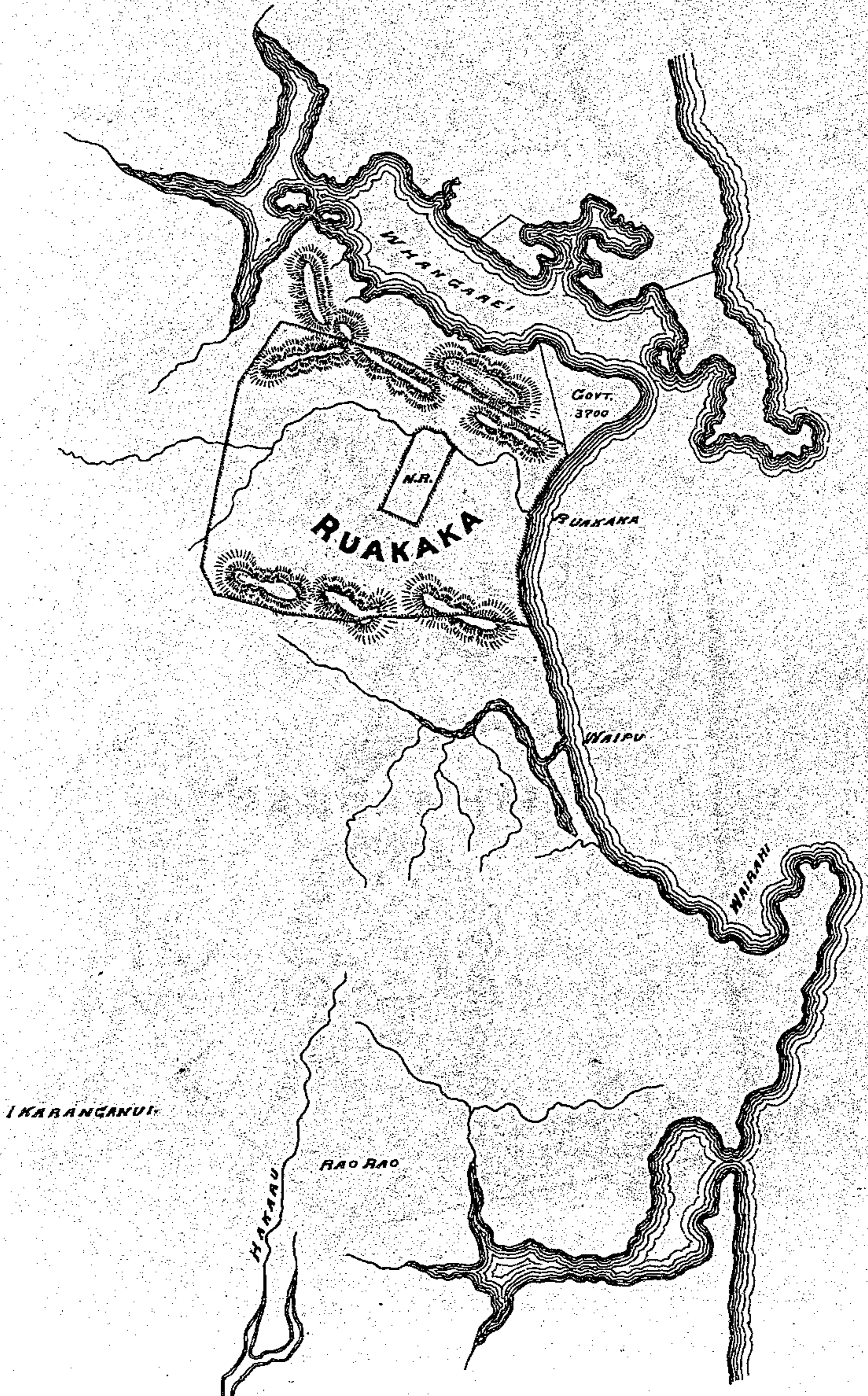
22 June 1875



SCALE 40 CHAINS TO INCH

WHANGAREI DISTRICT

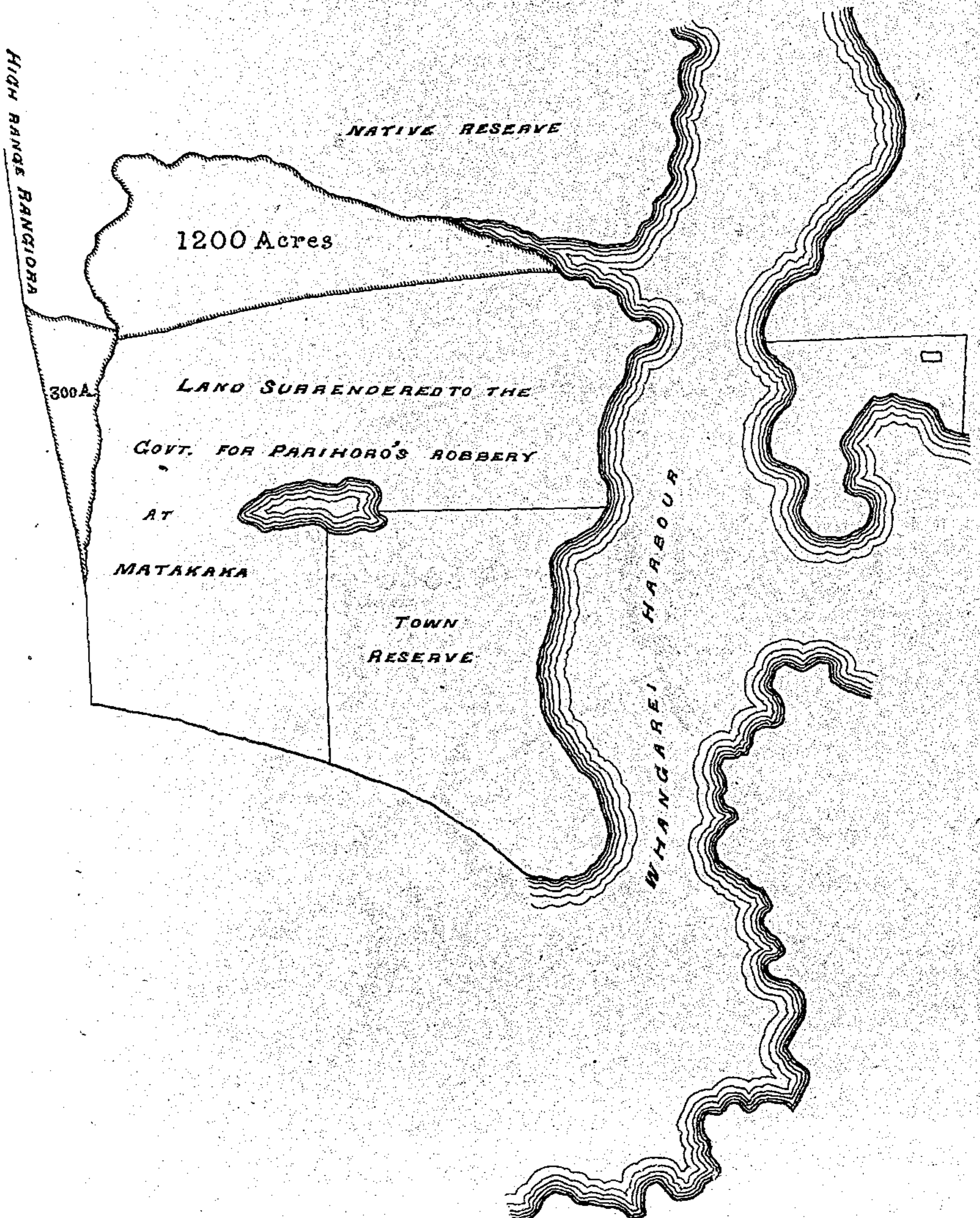
16 Feb^y 1854



WHANGAREI DISTRICT

TAKAHIWAE BLOCK

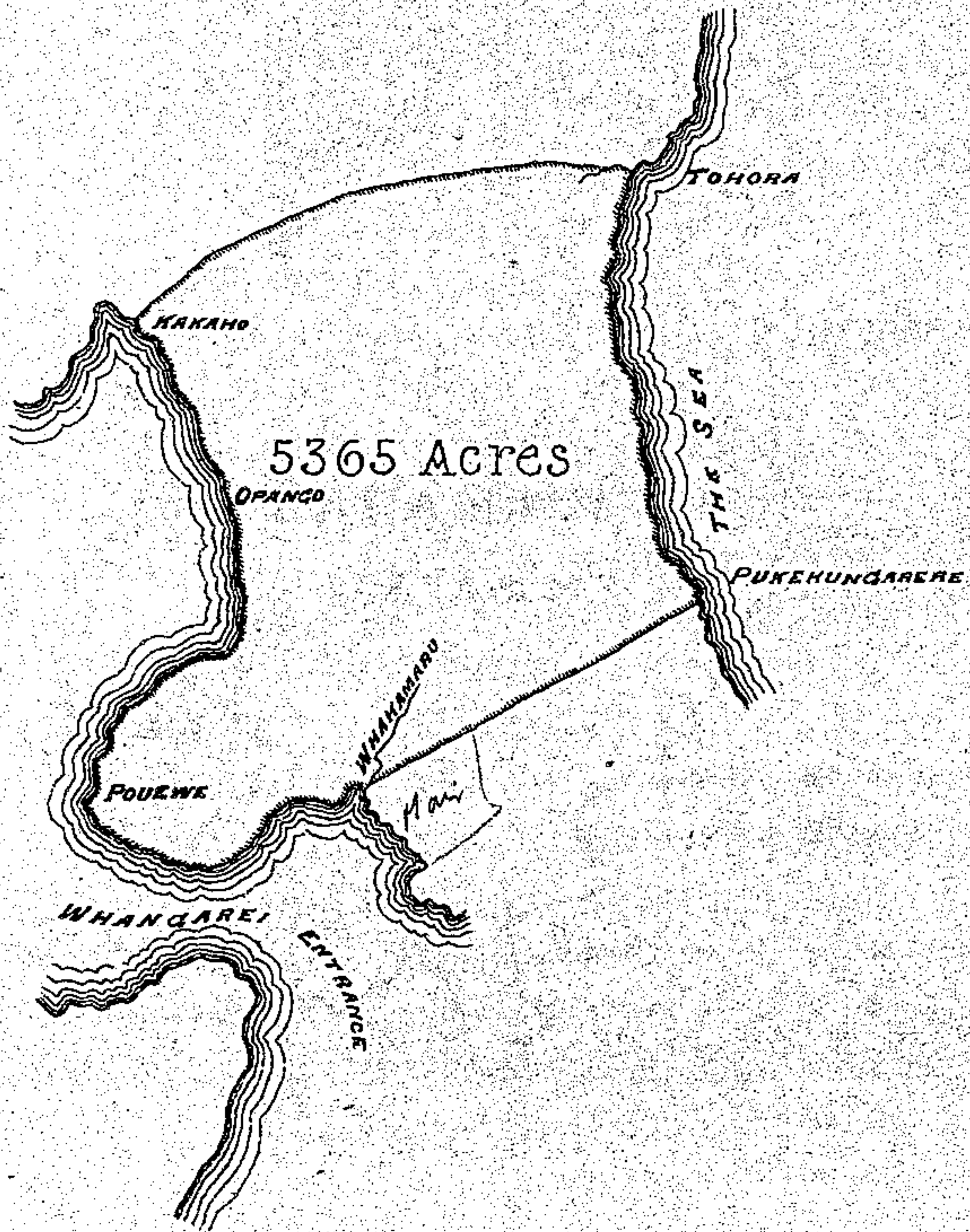
7 July 1854



WHANGAREI DISTRICT

MANAIA BLOCK

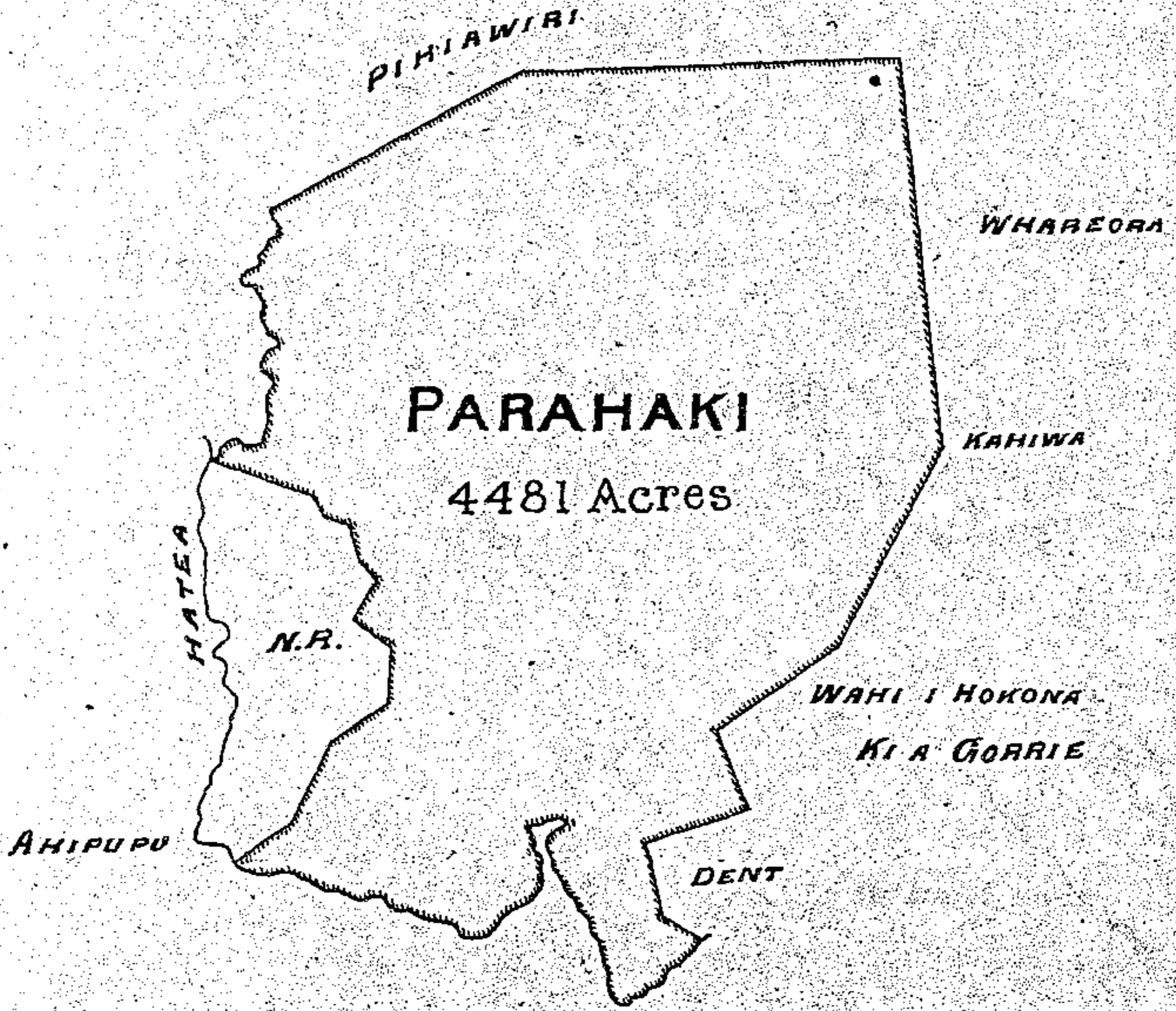
13 July 1855



SKETCH

WHANGAREI DISTRICT

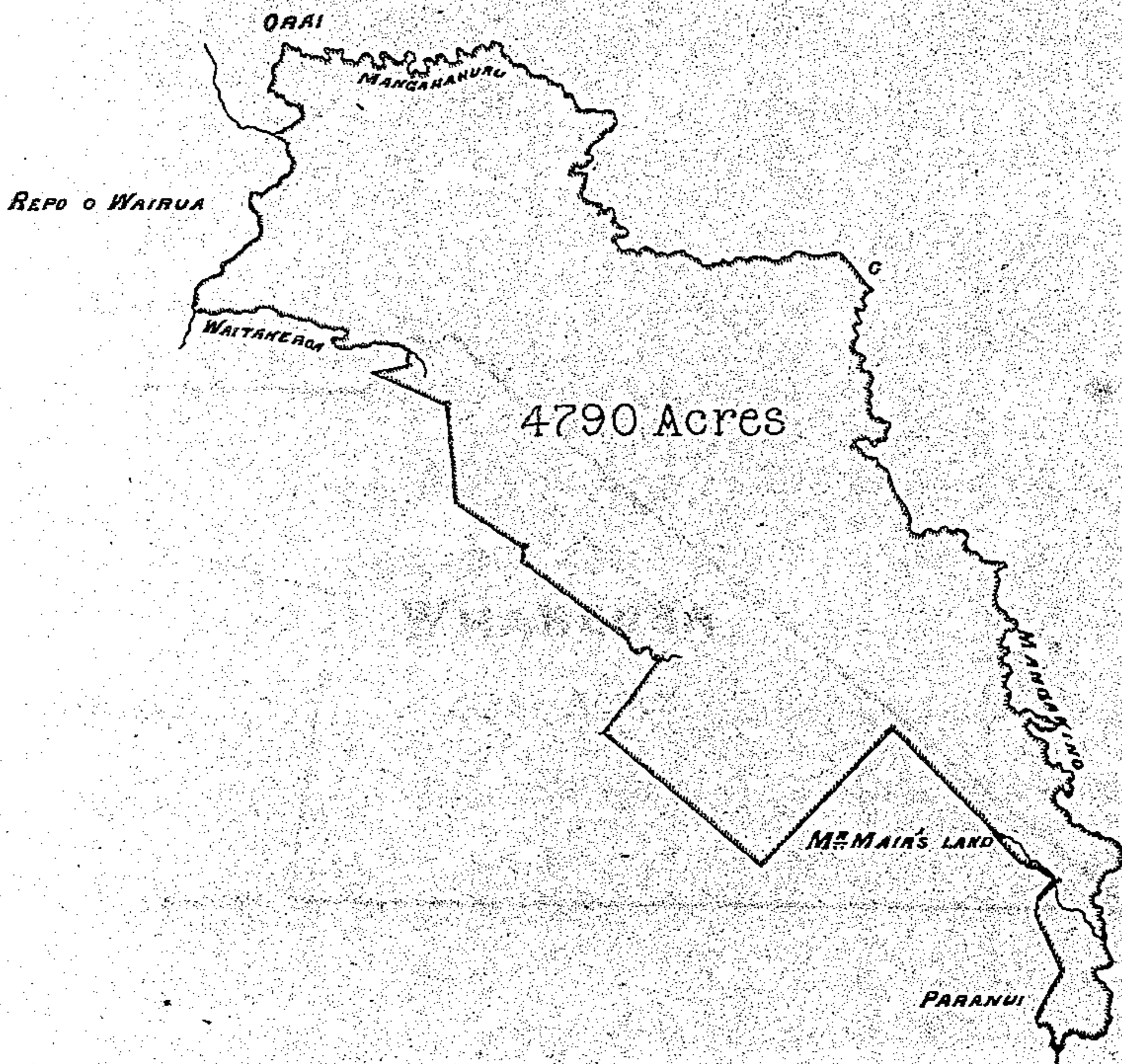
8 June 1857



WHANGAREI DISTRICT

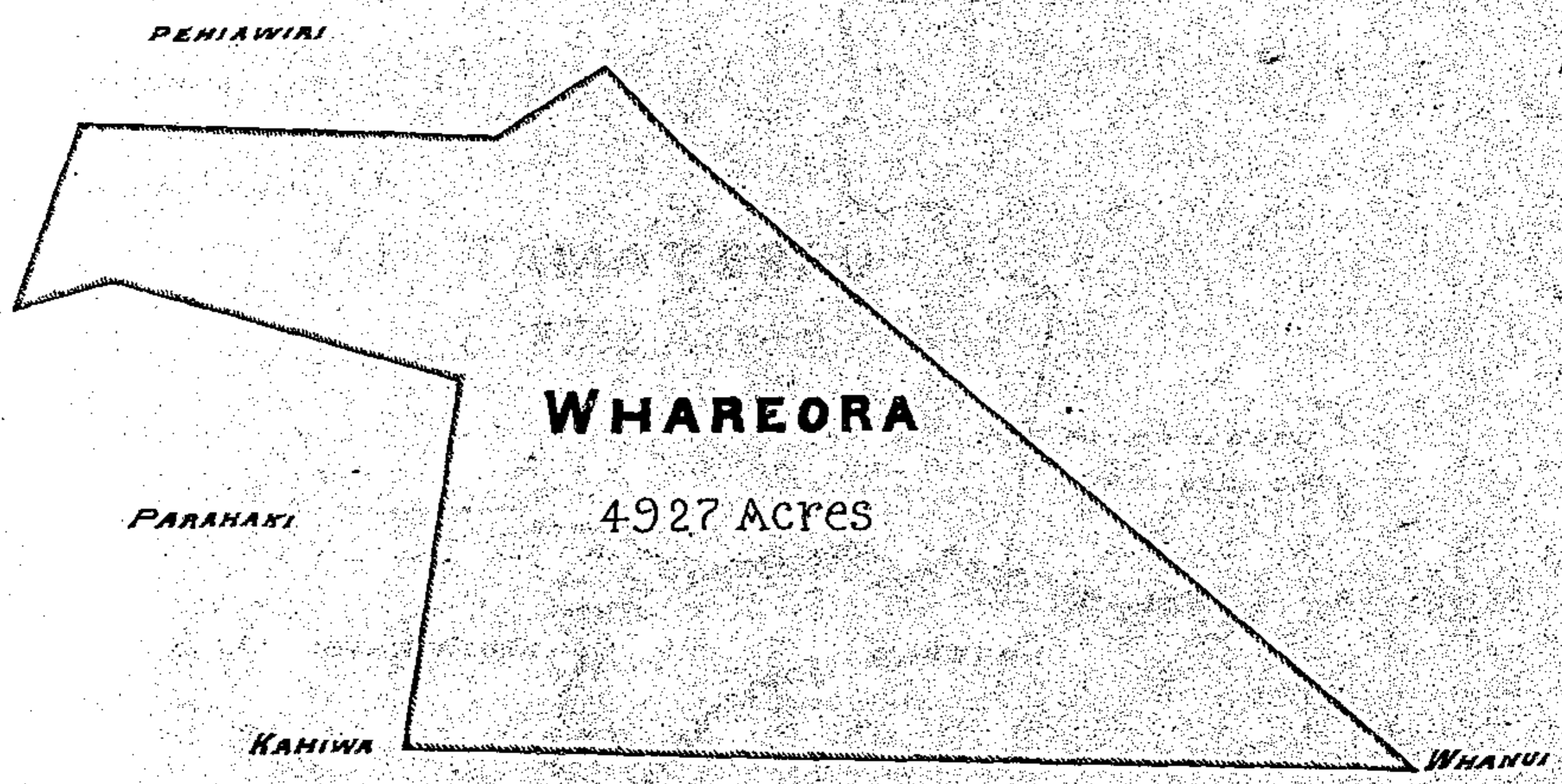
KAURIHORE BLOCK

8 June 1857



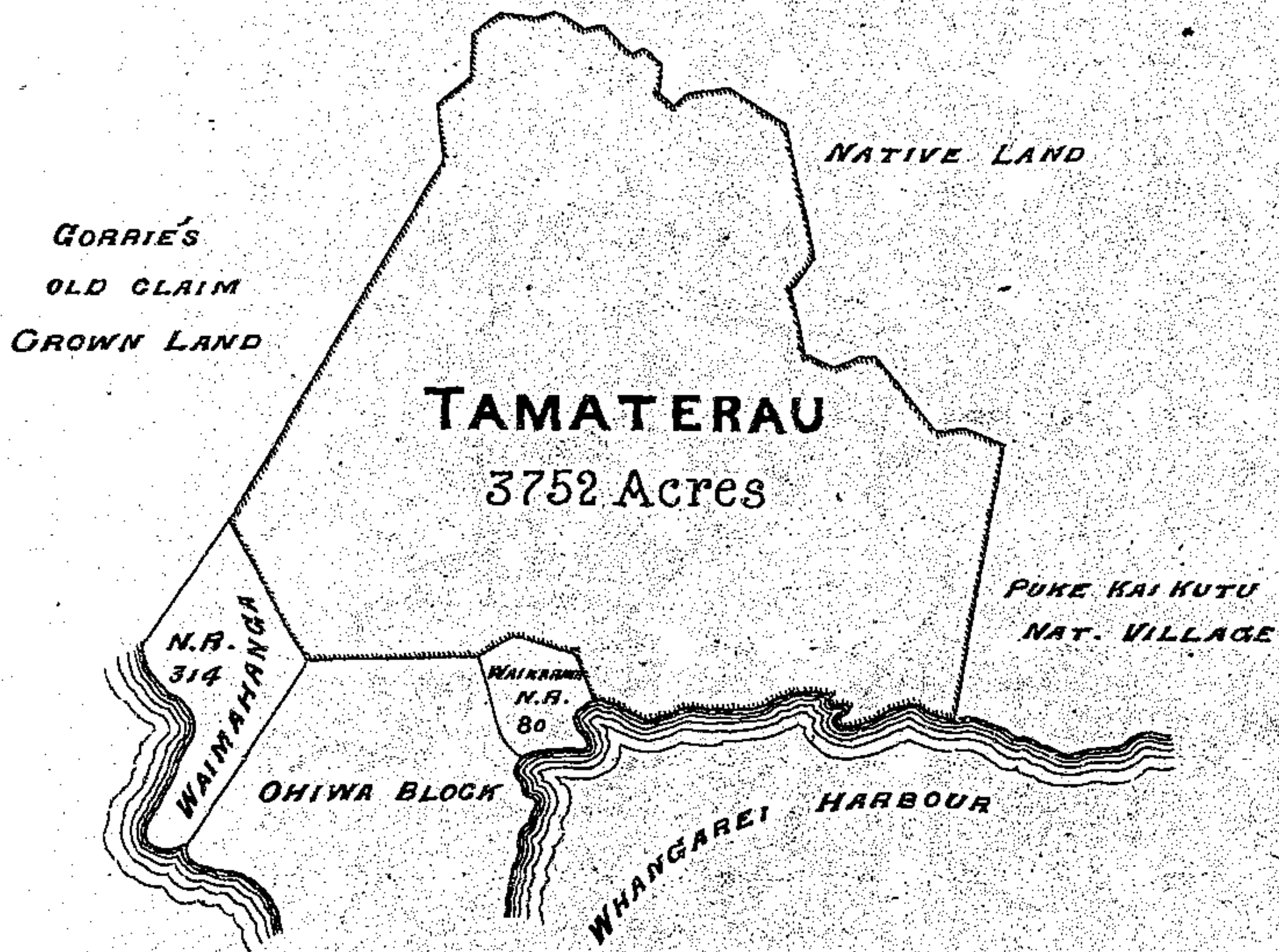
WHANGAREI DISTRICT

23 June 1857



WHANGAREI DISTRICT

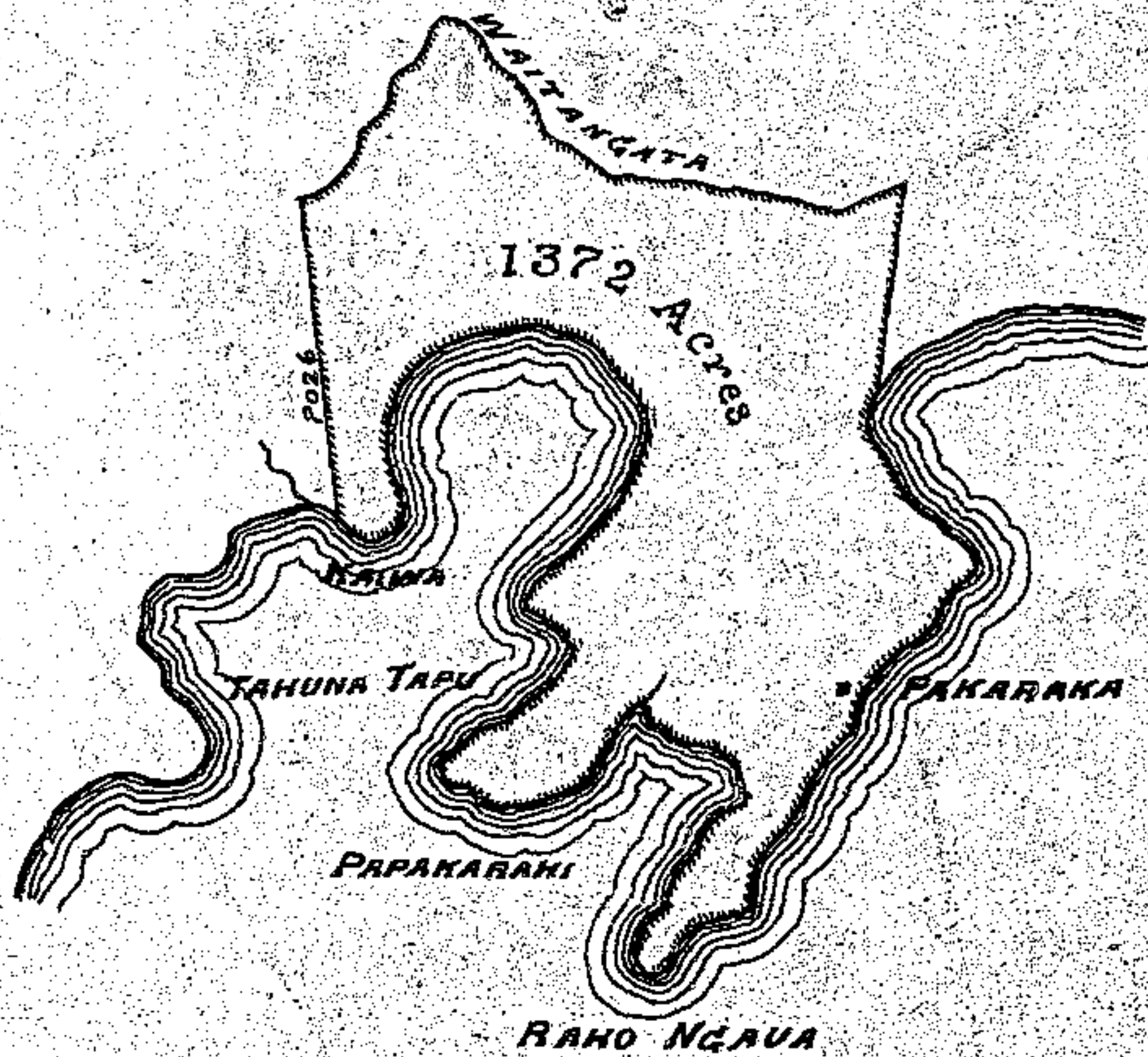
2 Oct^r 1857



WHANGAREI DISTRICT

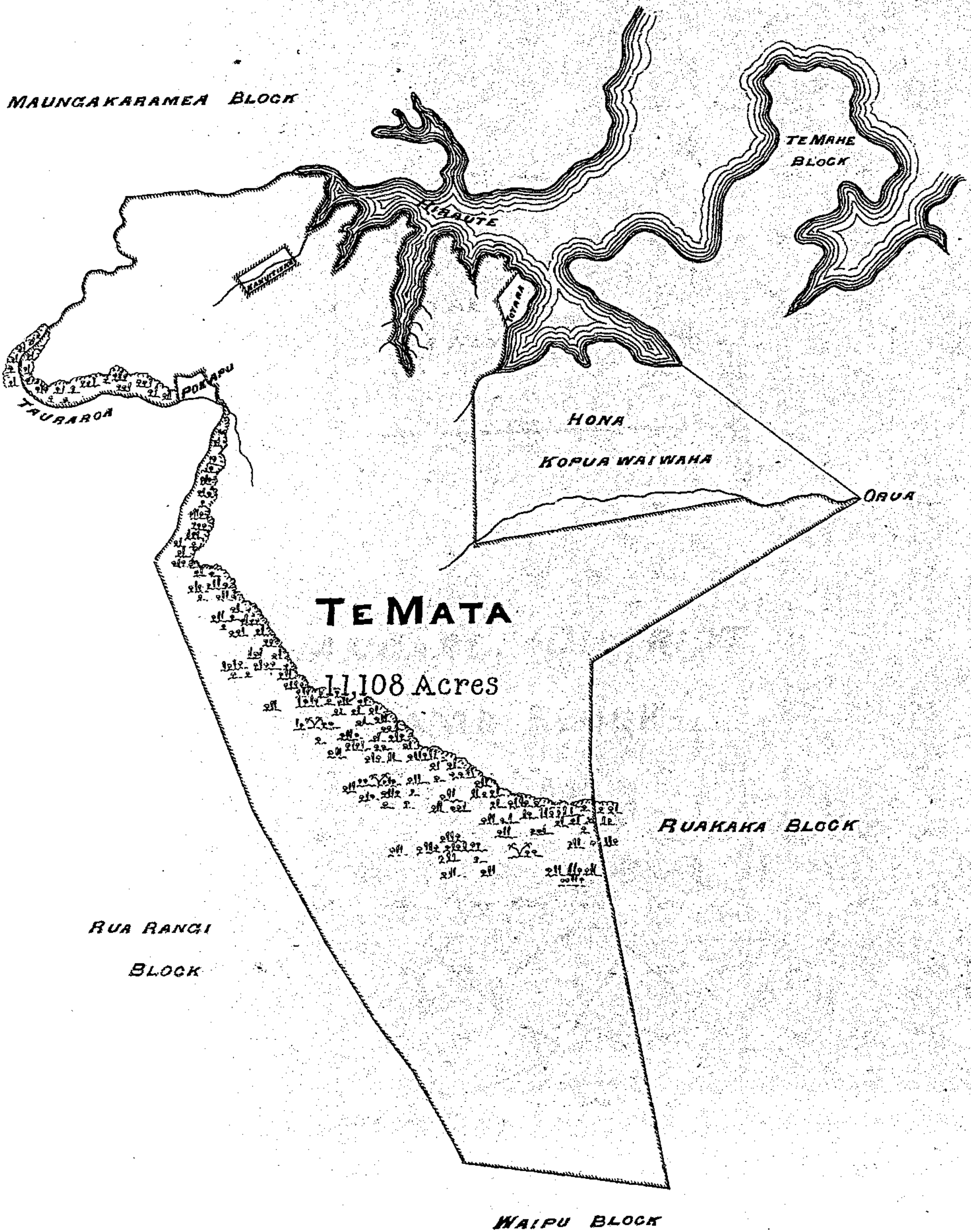
KAIWA BLOCK

6 Nov^r 1857



WHANGAREI DISTRICT

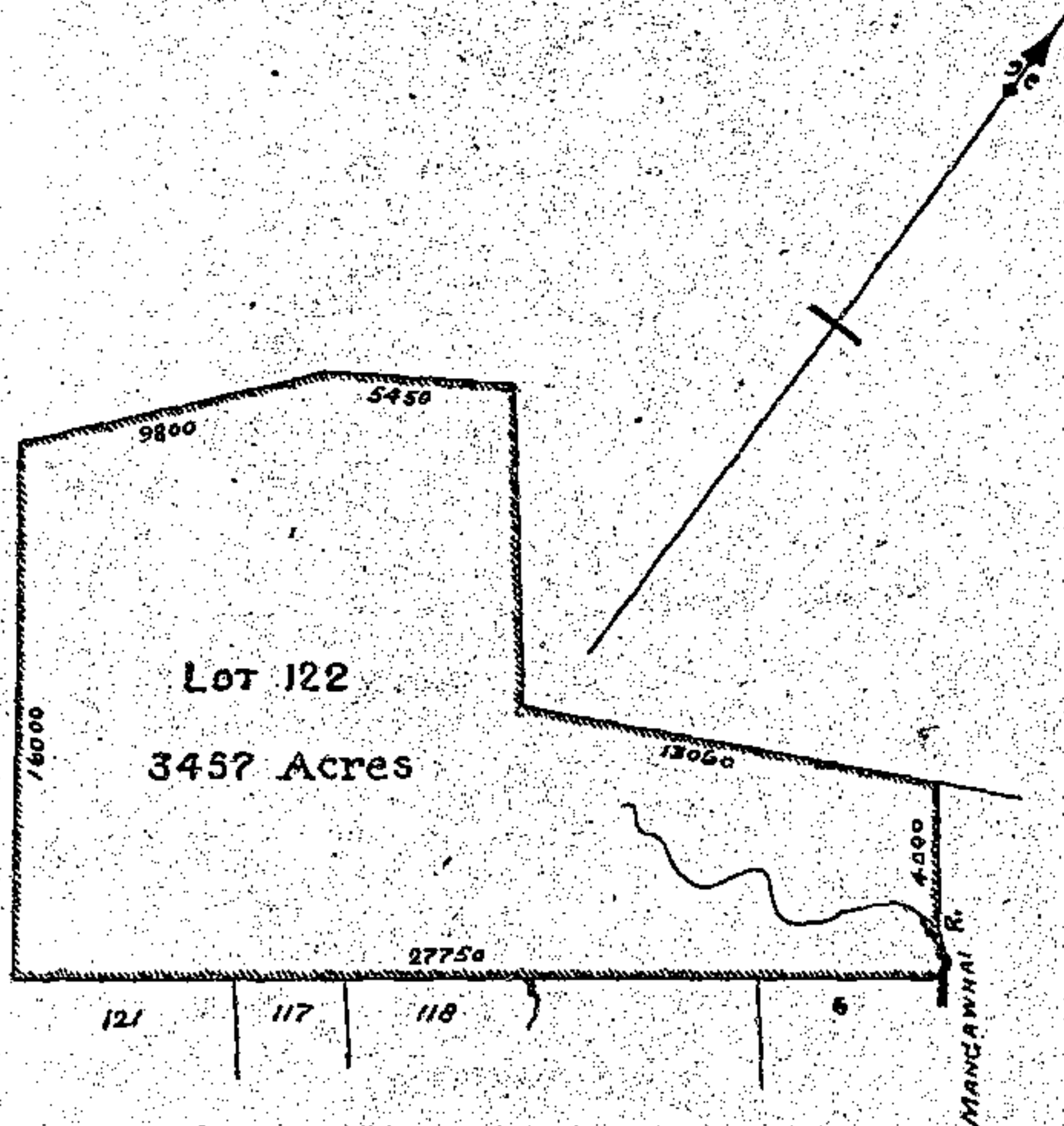
2 Feby. 1858



WHANGAREI DISTRICT

[MANGAWHAI]

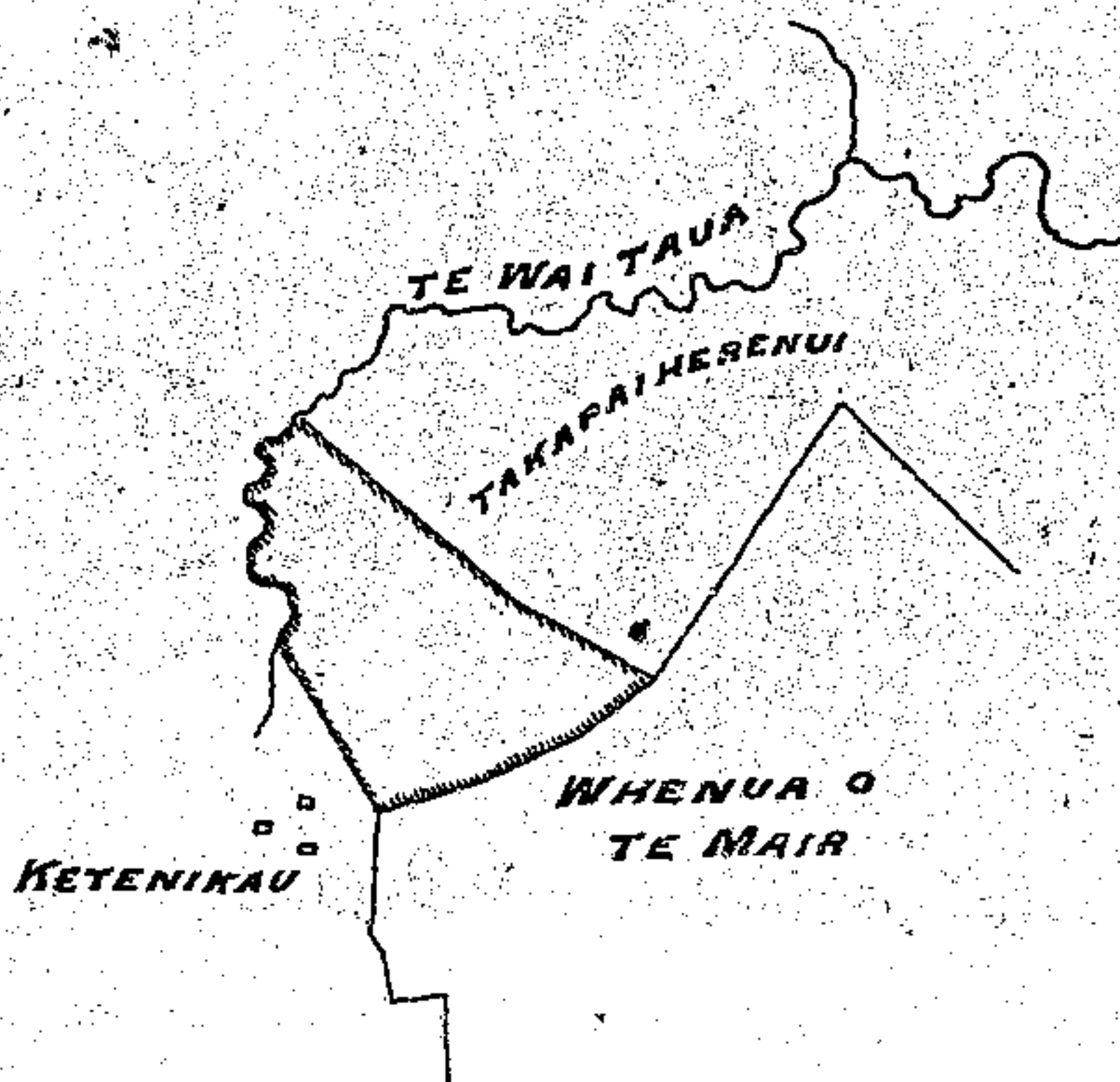
12 Feb^y 1874



WHANGAREI DISTRICT

TE KAMO BLOCK

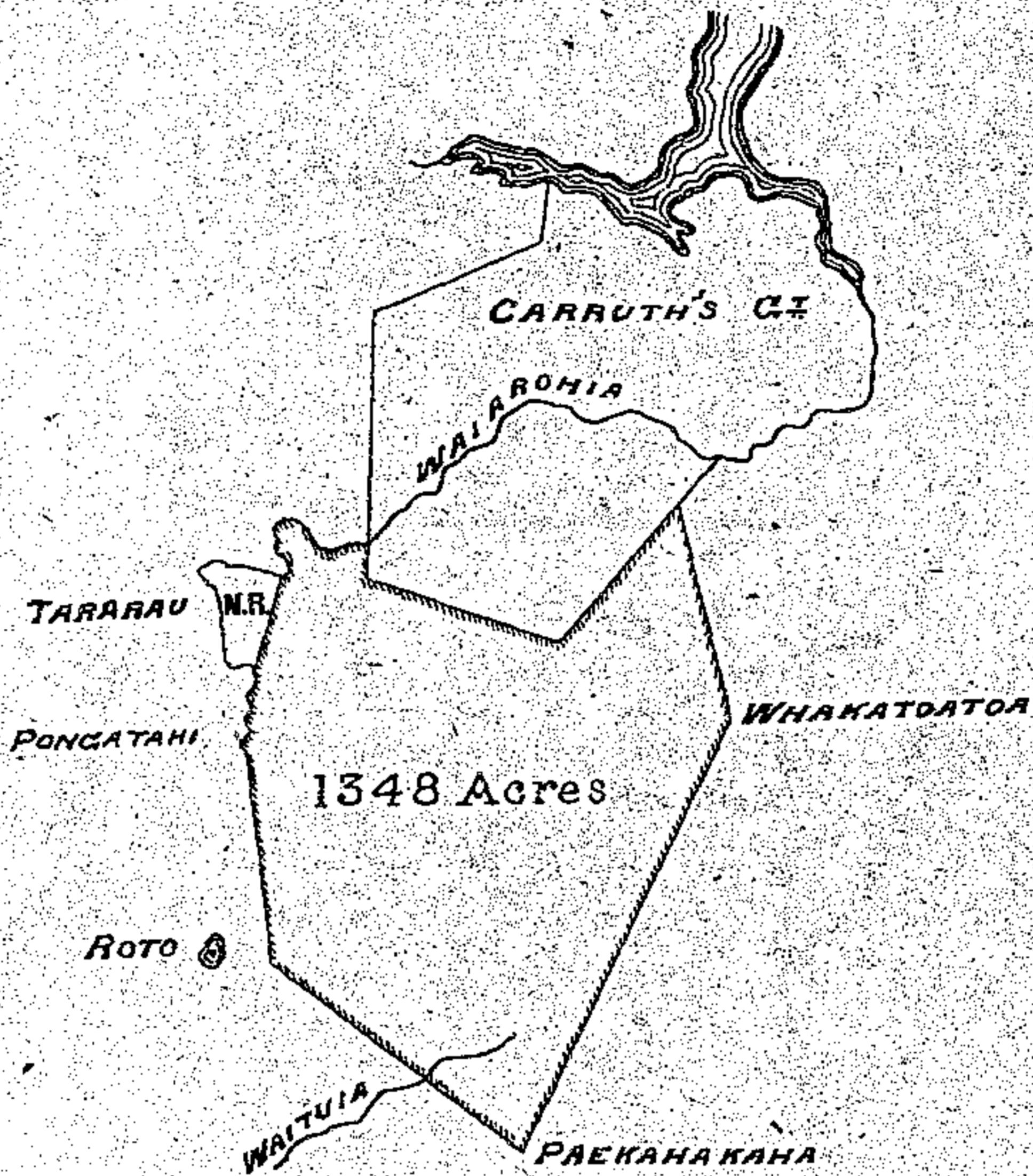
23 Feb^y 1858



WHANGAREI DISTRICT

WHAUWHAU BLOCK

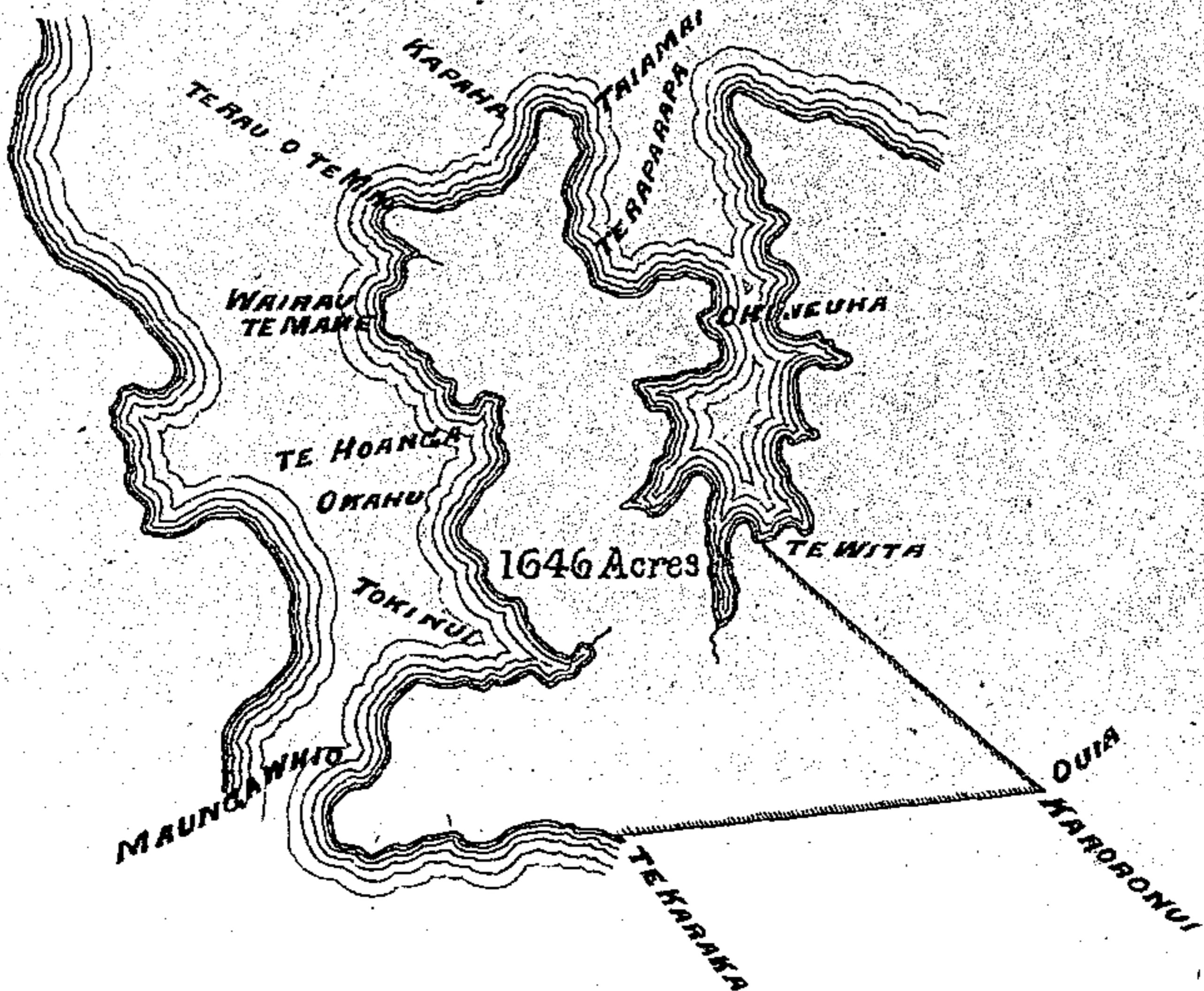
23 Febꝛ 1858



WHANGAREI DISTRICT

TE MAHE BLOCK

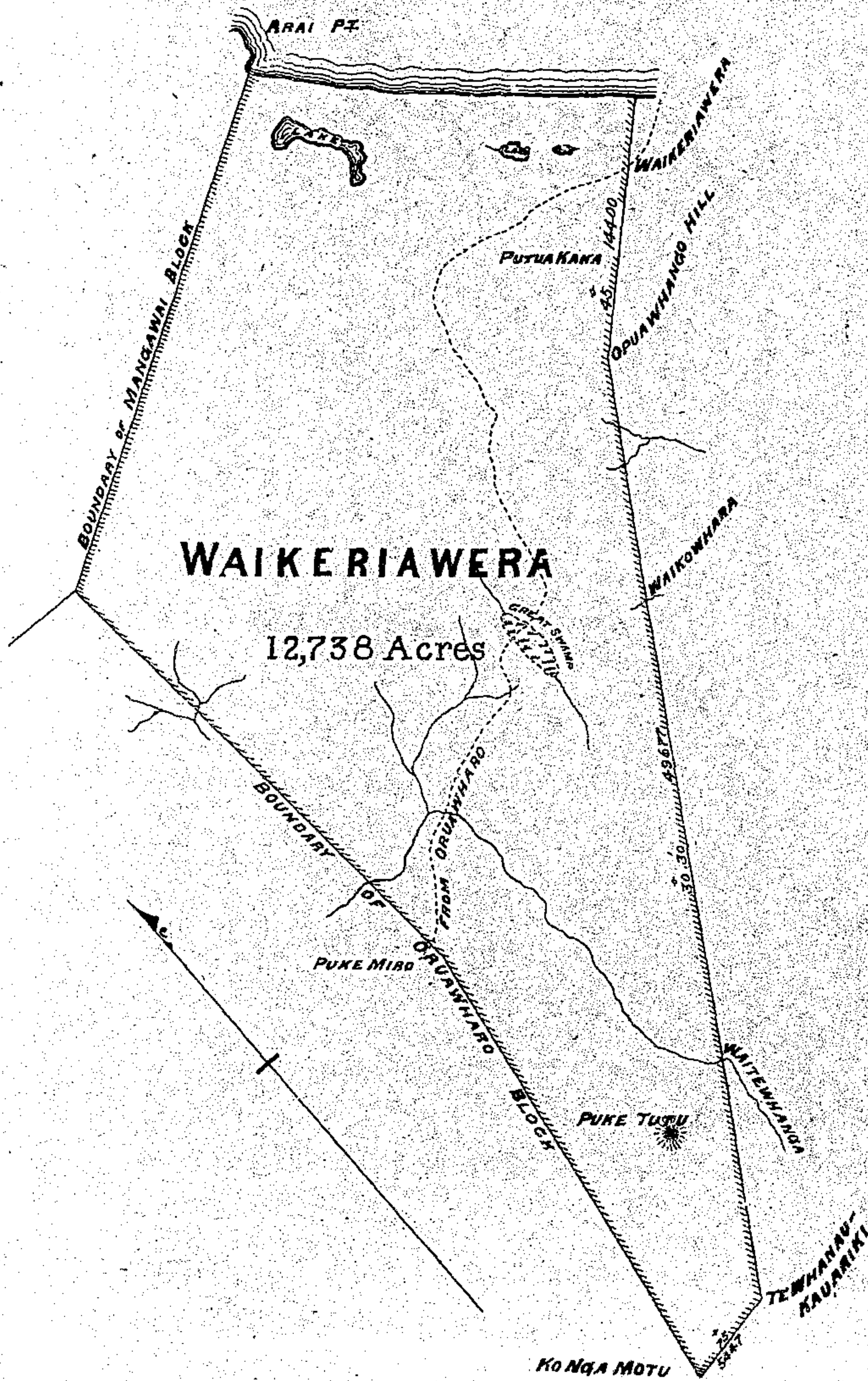
23 Febꝛ 1858



WHANGAREI DISTRICT

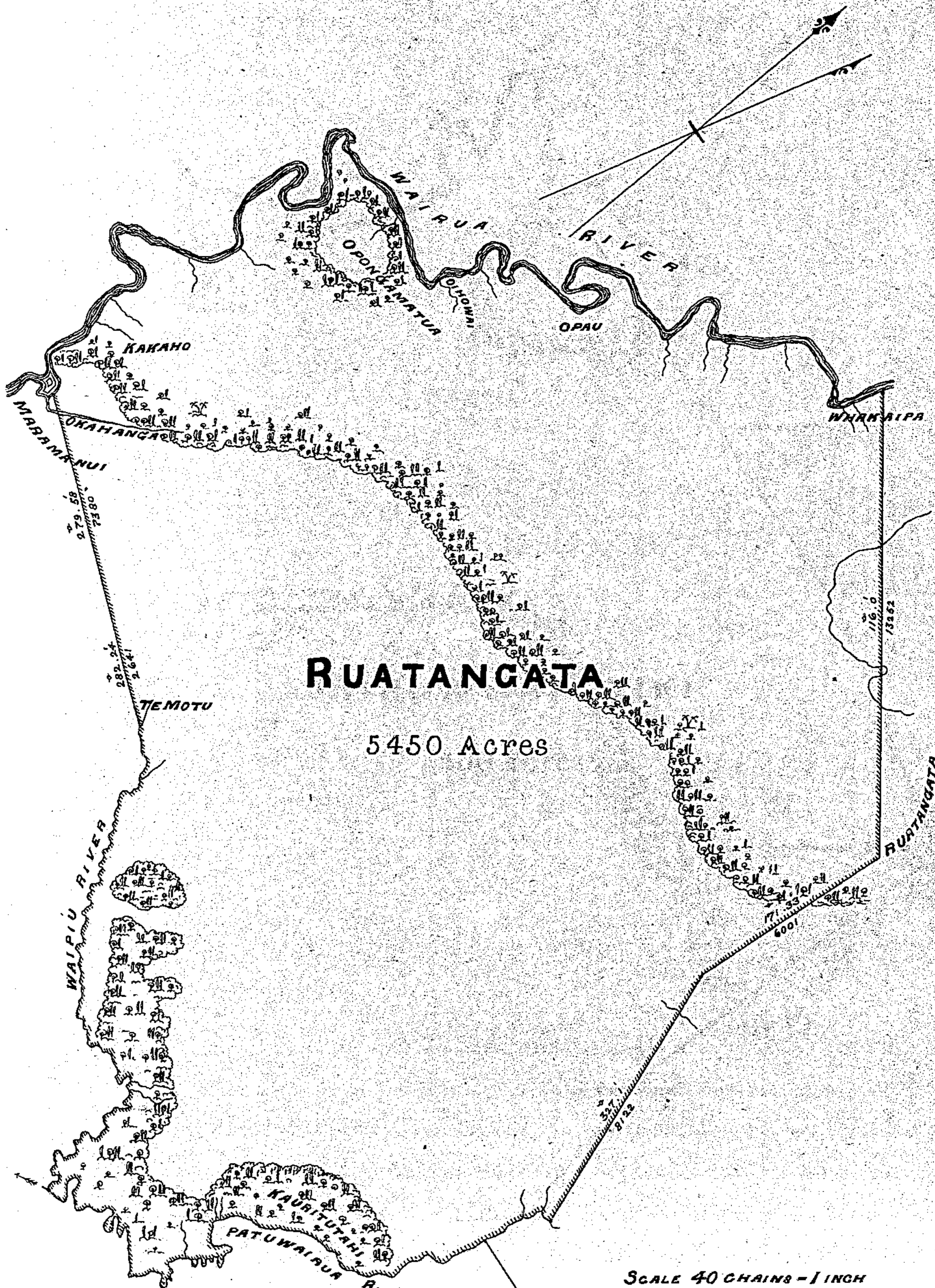
[MANCAWHAI]

15 Aug^r 1859



WHANGAREI DISTRICT

2 Nov^r 1861



RUATANGATA

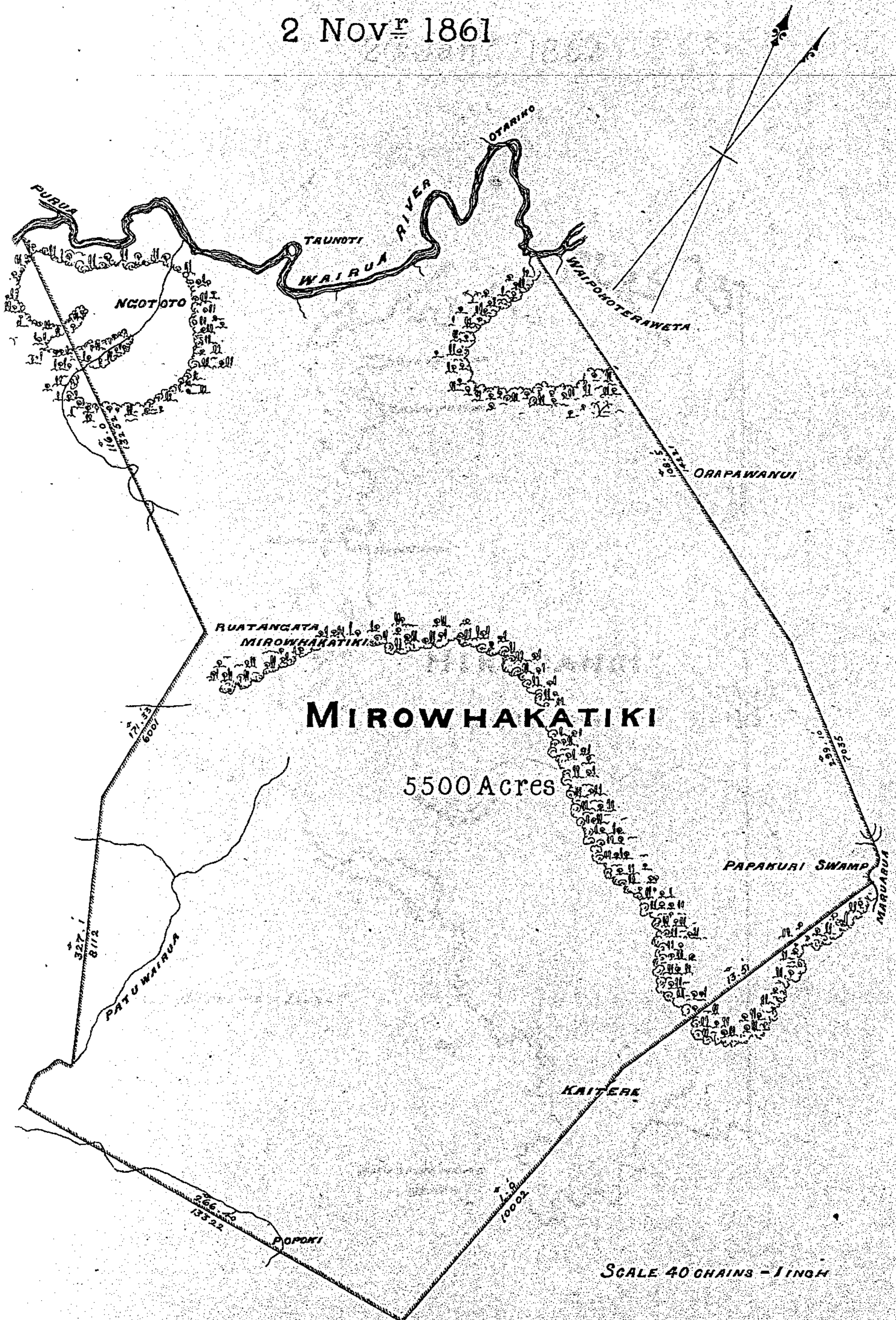
5450 Acres

SCALE 40 CHAINS - 1 INCH

WHANGAREI DISTRICT

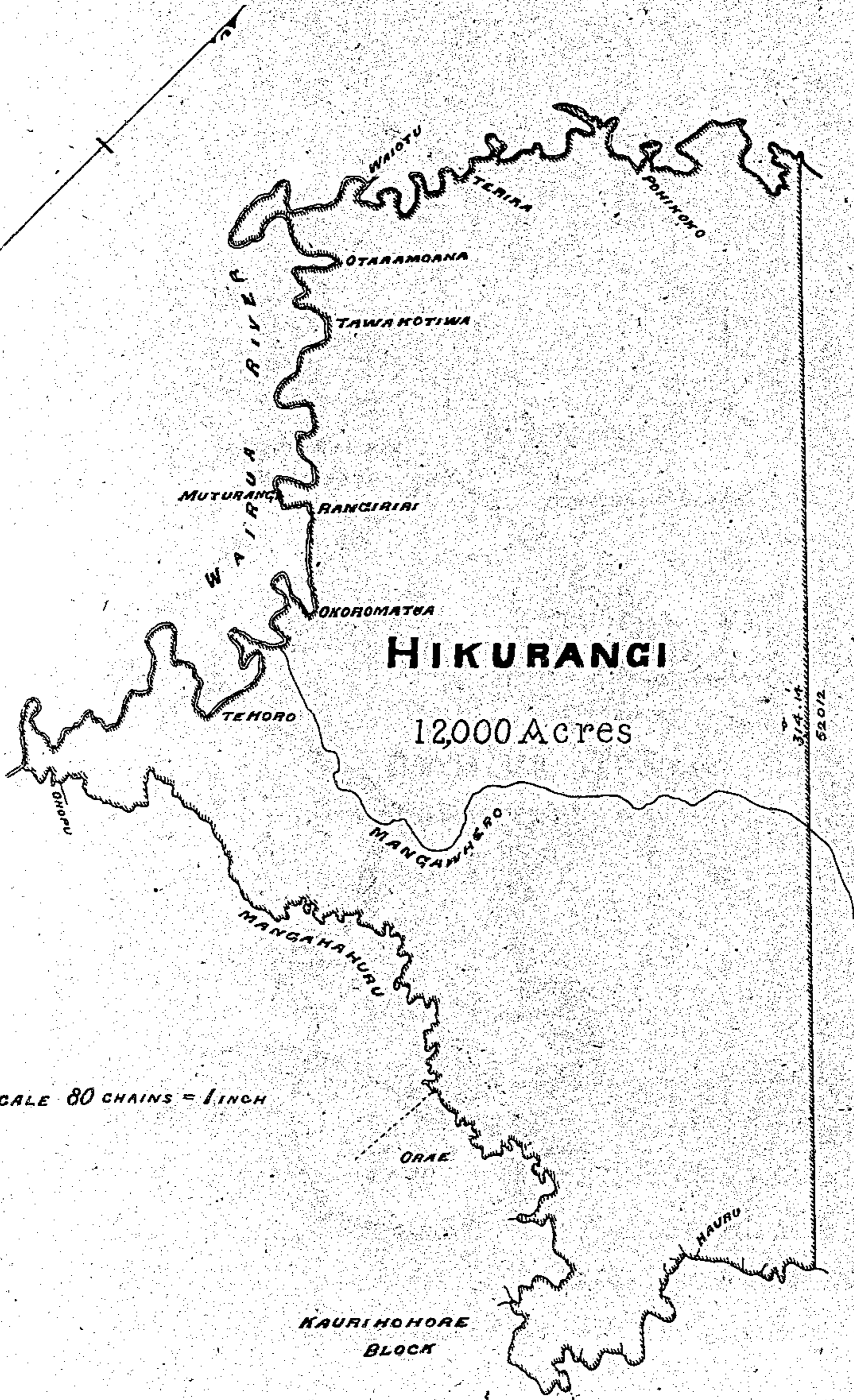
[WAIRUA]

2 Nov^r 1861



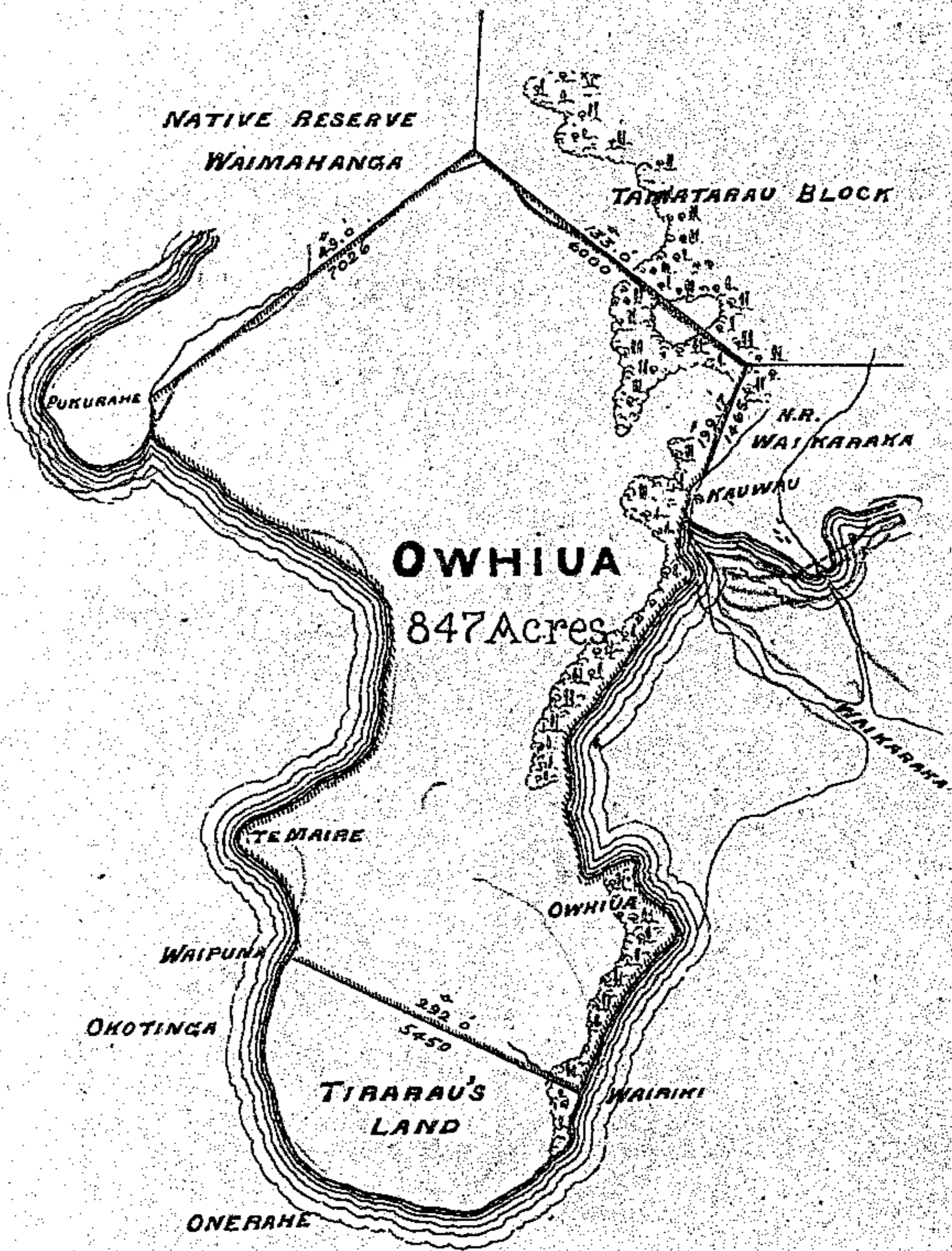
WHANGAREI DISTRICT

20 Jan^y 1862



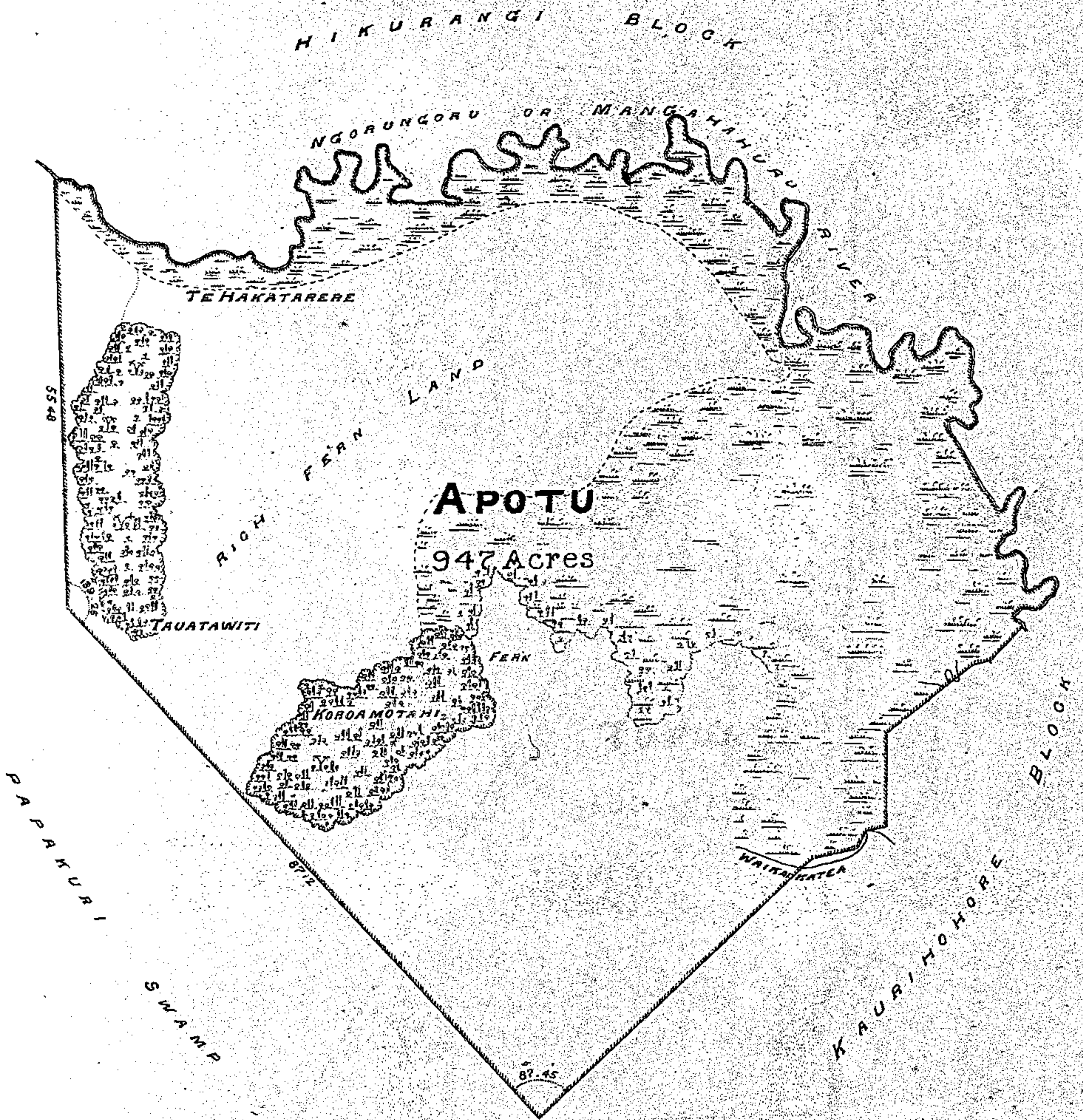
WHANGAREI DISTRICT

20 Jan^y 1862



WHANGAREI DISTRICT

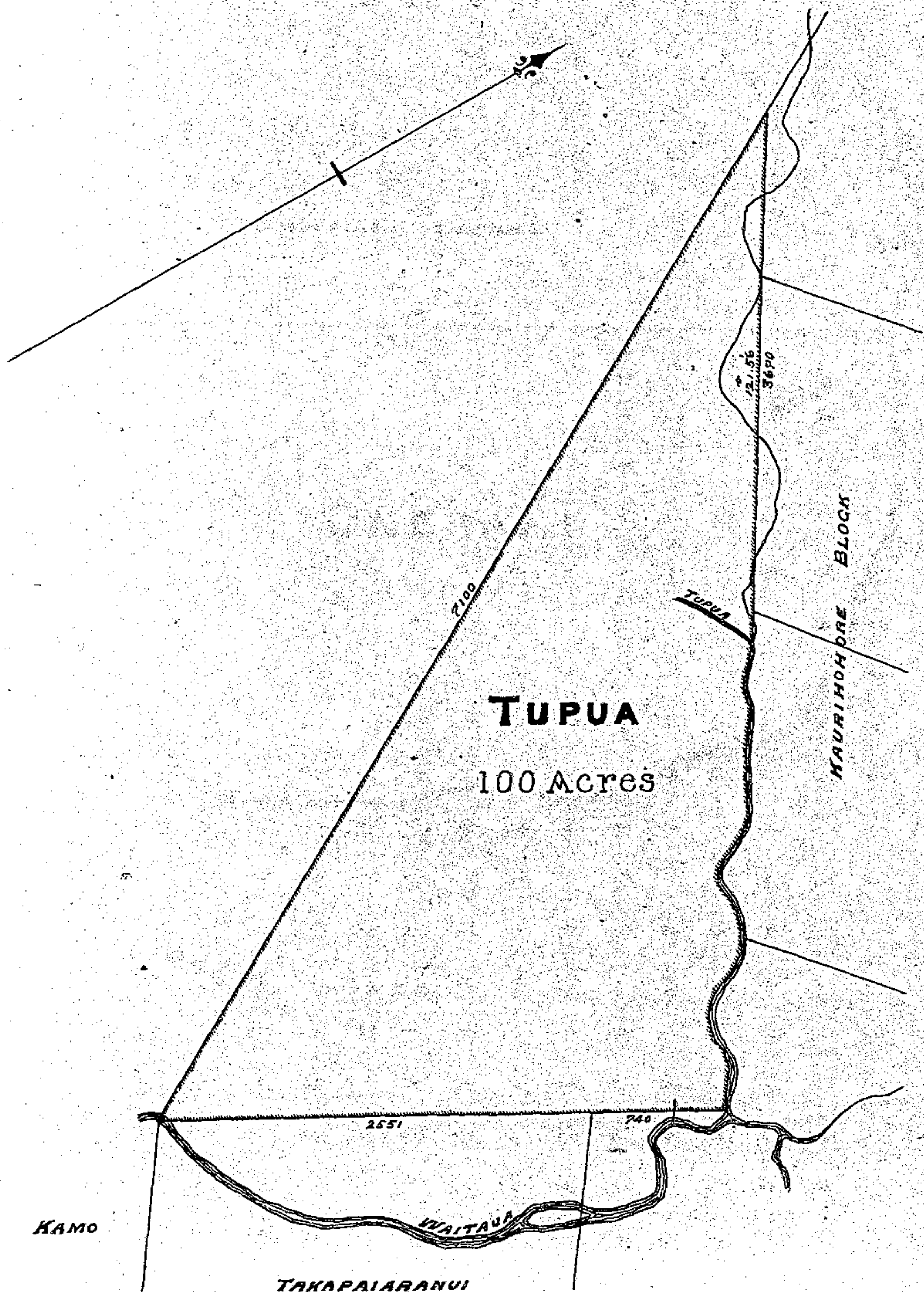
20 Jan^y 1862



SCALE - 20 CHAINS TO ONE INCH

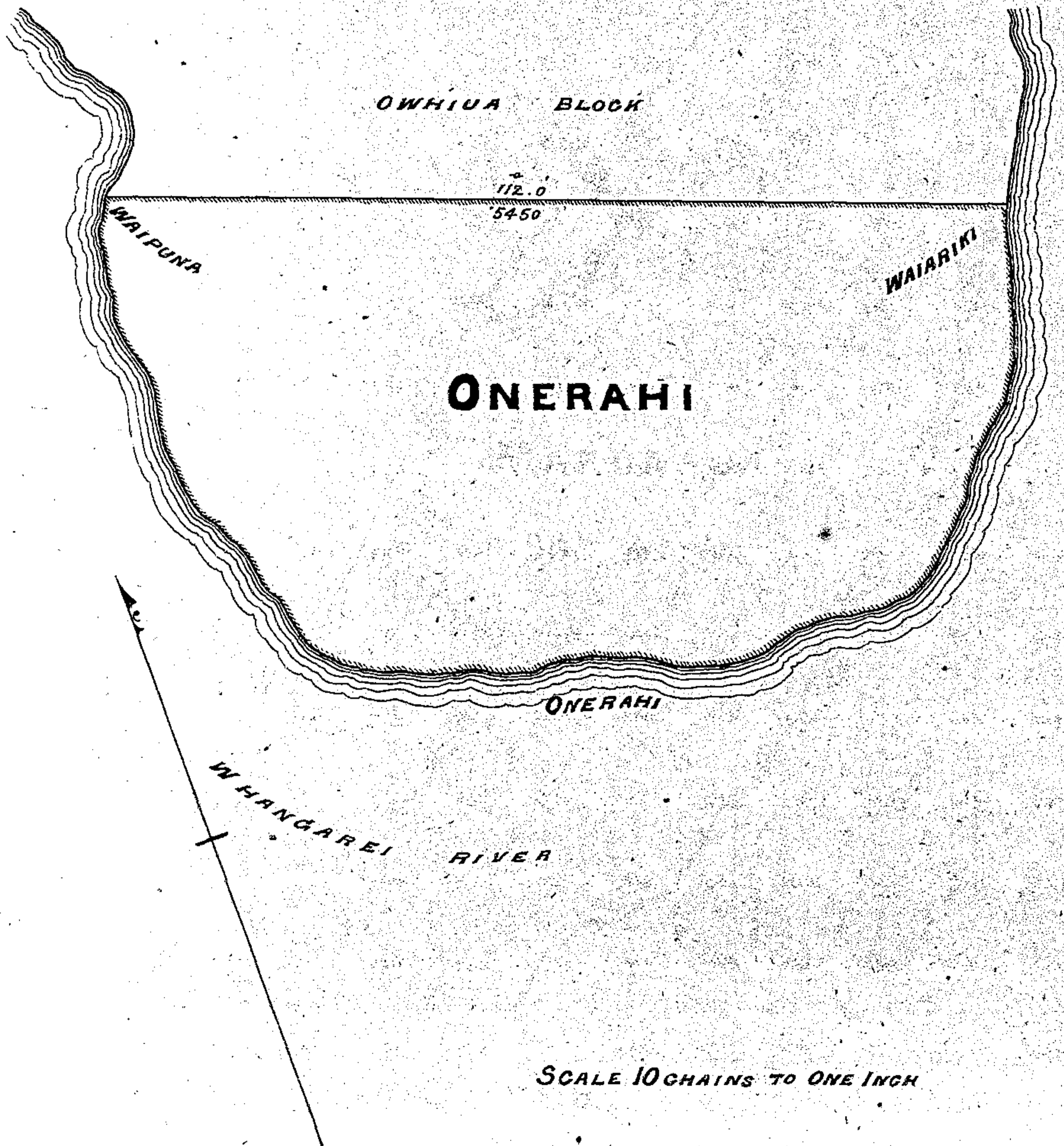
WHANGAREI DISTRICT

20 Jan^y 1862



WHANGAREI DISTRICT

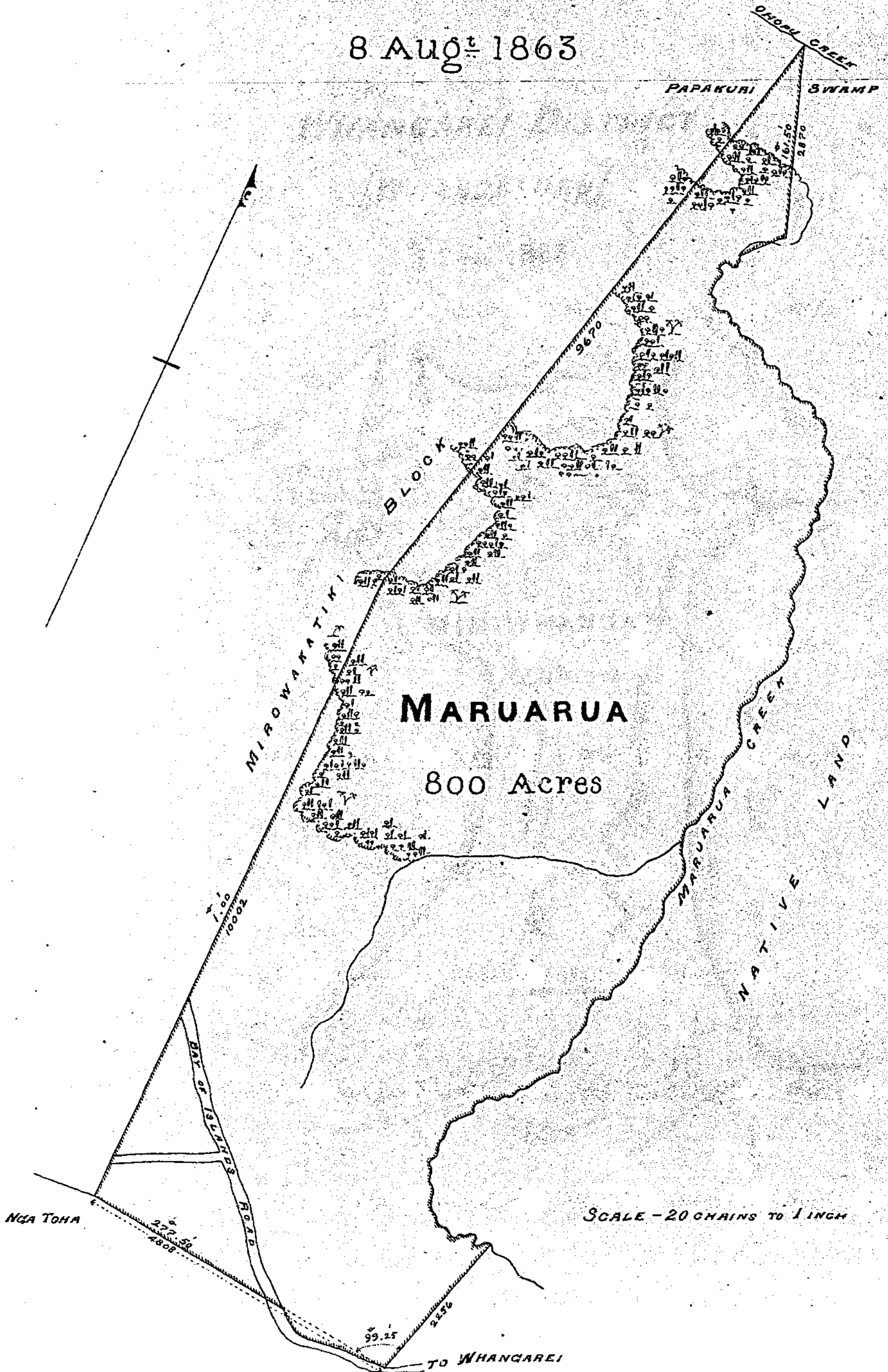
9 Feb^y 1863



WHANGAREI DISTRICT

[KAITARA]

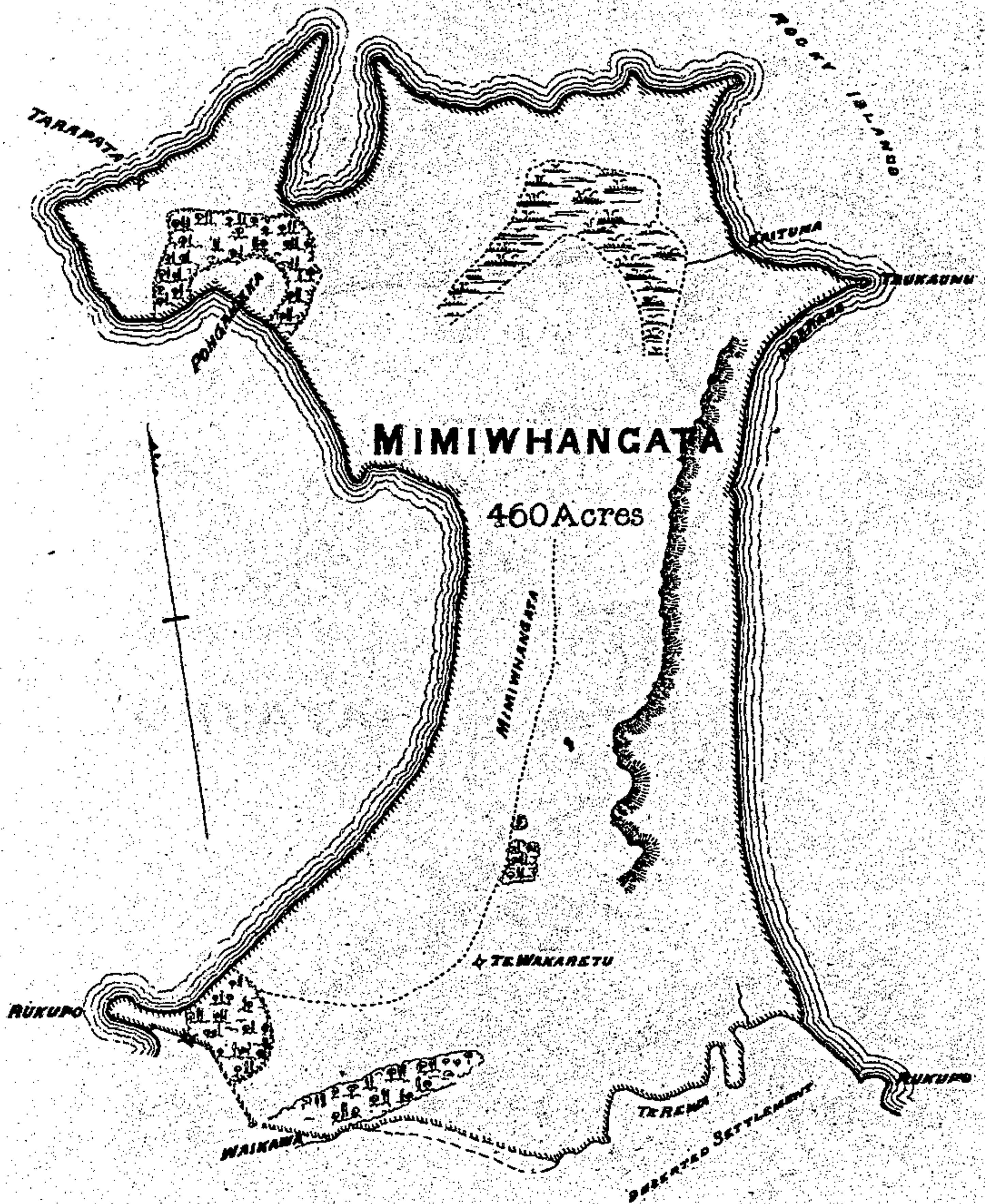
8 Aug^t 1863



WHANGAREI DISTRICT

[WHANGARURU]

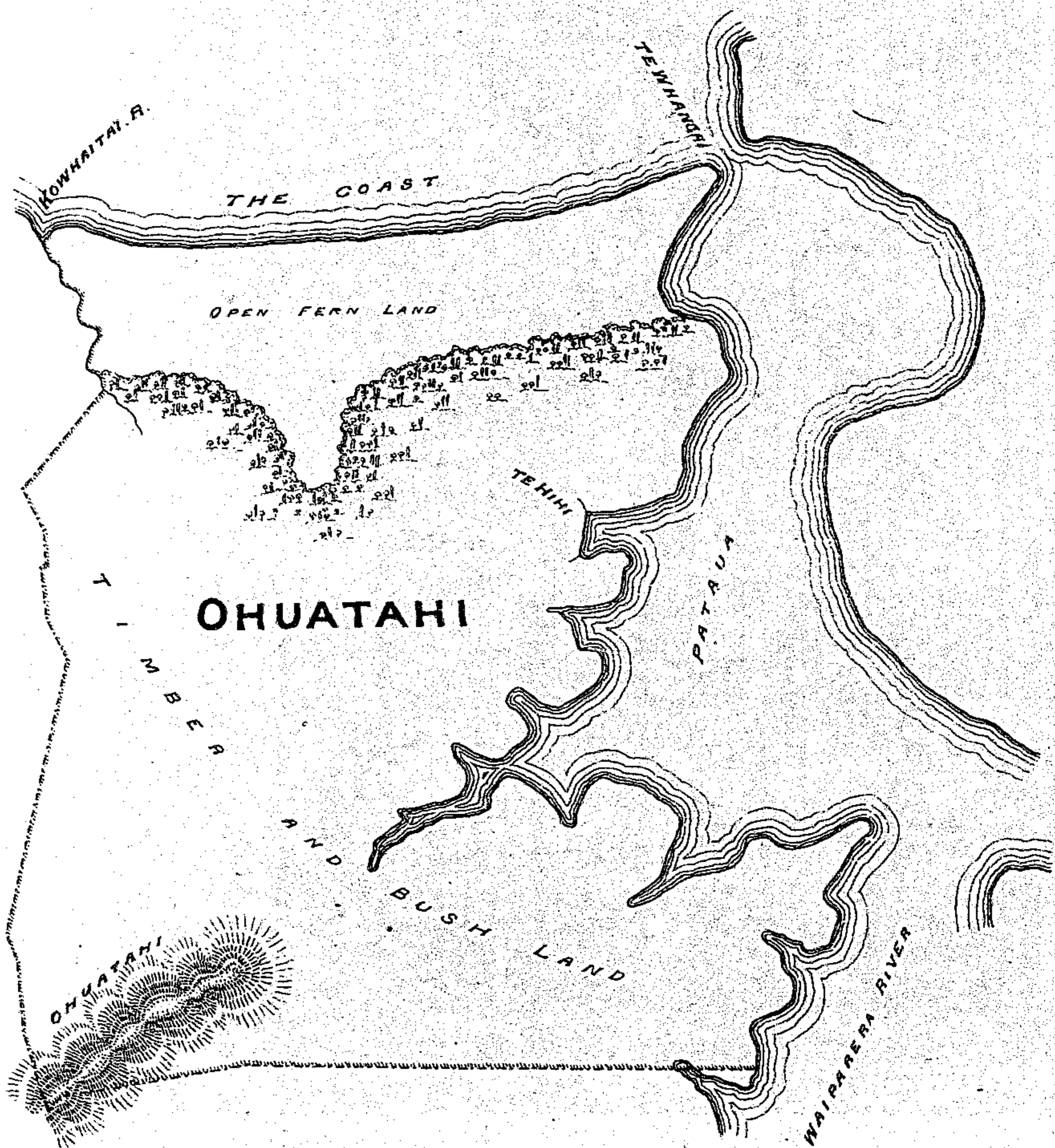
1 Sep^r 1863



WHANGAREI DISTRICT

[PATAUA]

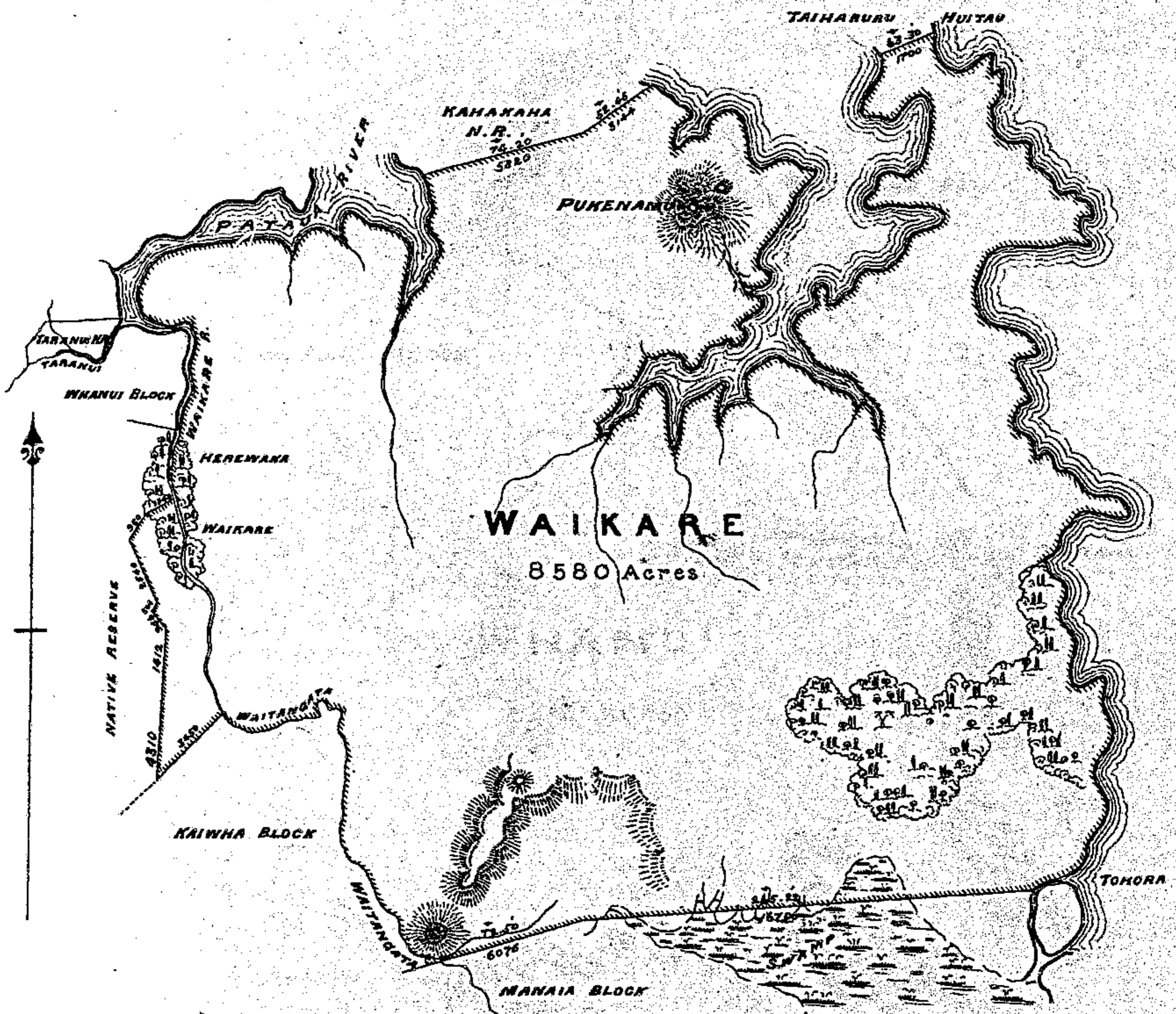
29 Apr. 1864



WHANGAREI DISTRICT

TAIHARURU

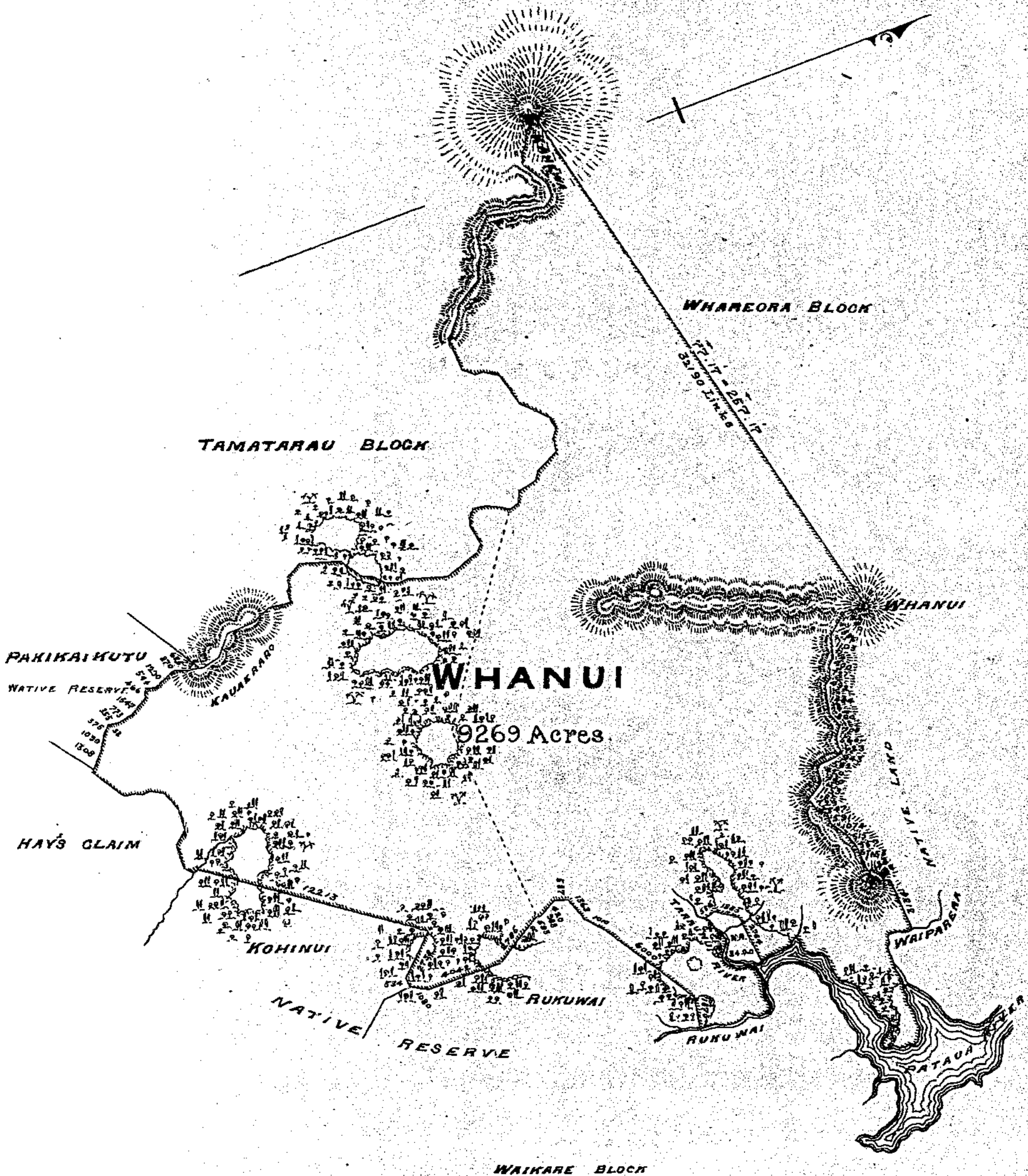
30 June 1864



WHANGAREI DISTRICT

[PATAUA]

1 July 1864

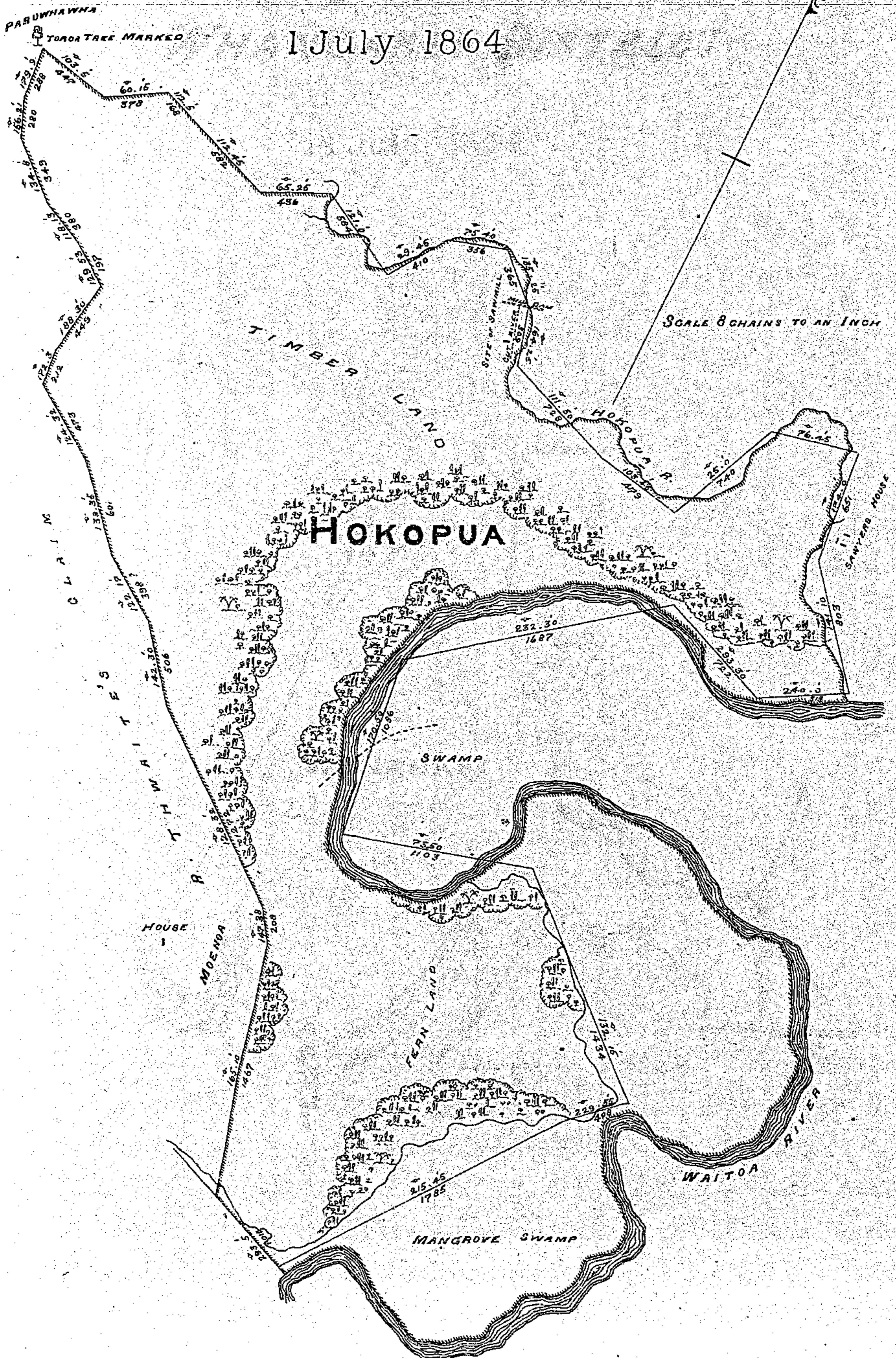


SCALE - ONE INCH TO A MILE

WHANGAREI DISTRICT

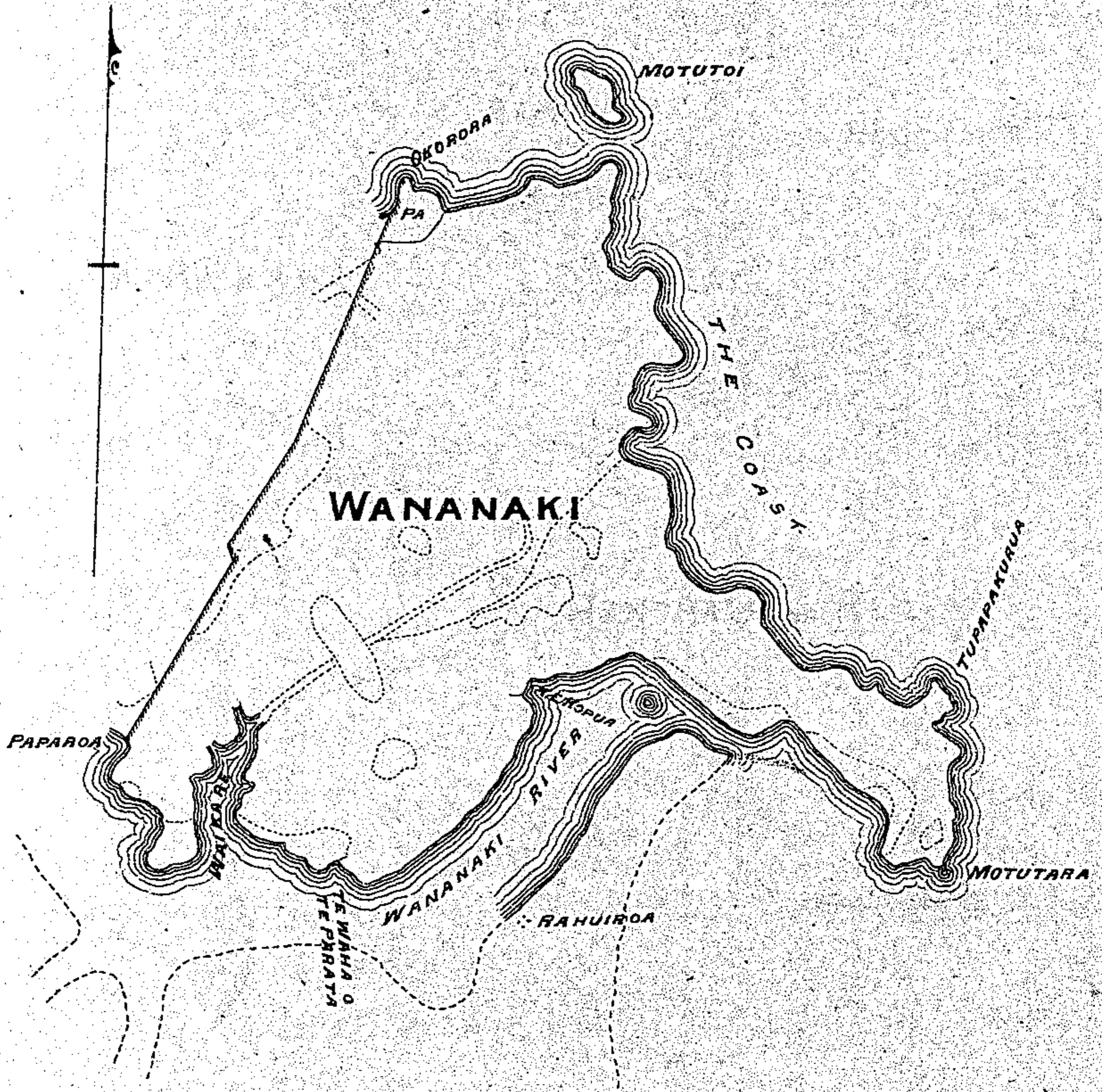
[NGUNCURU]

1 July 1864



WHANGAREI DISTRICT

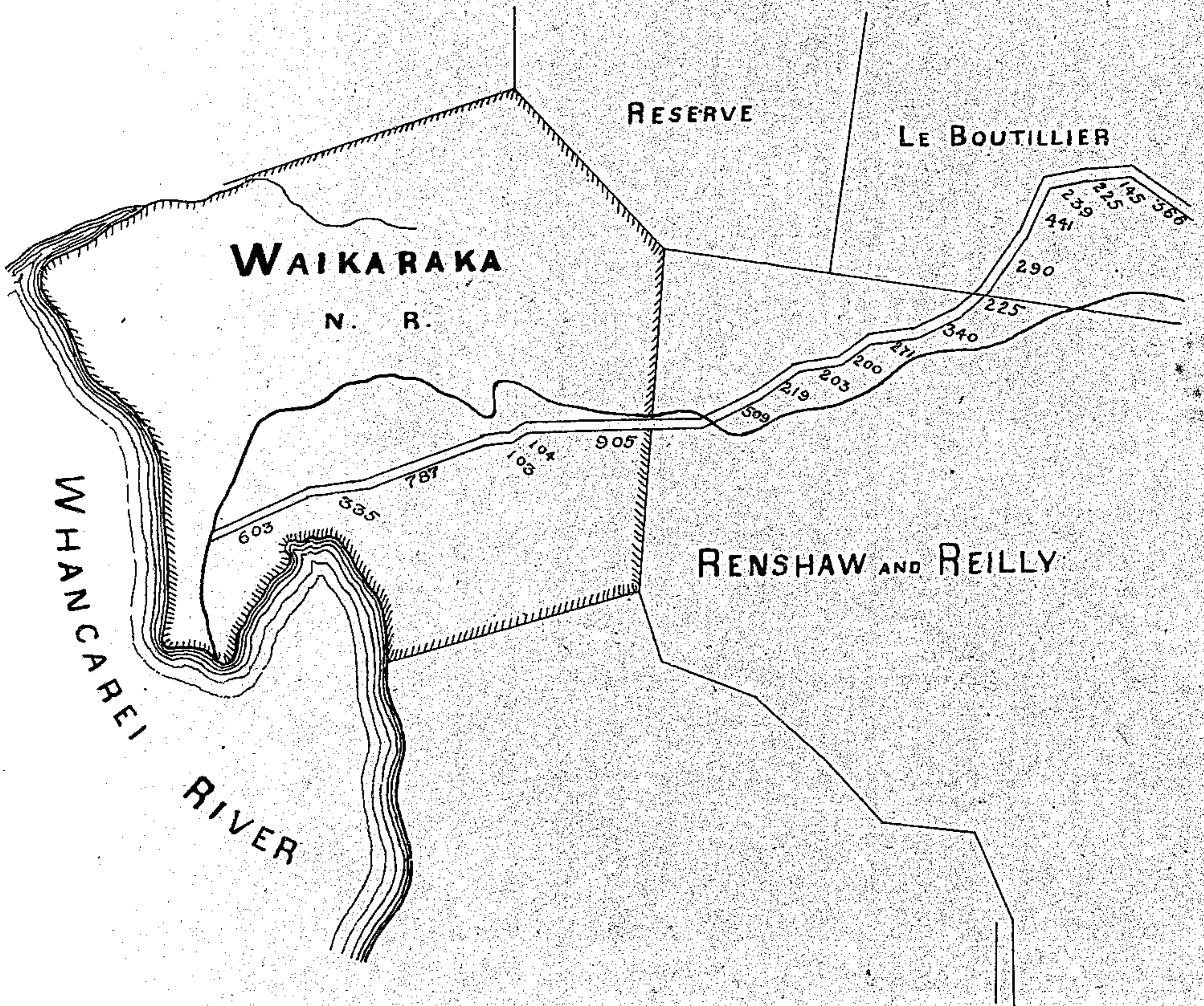
14 July 1864



WHANGAREI DISTRICT

[ROAD AND LANDING PLACE]

10 Oct^r 1864

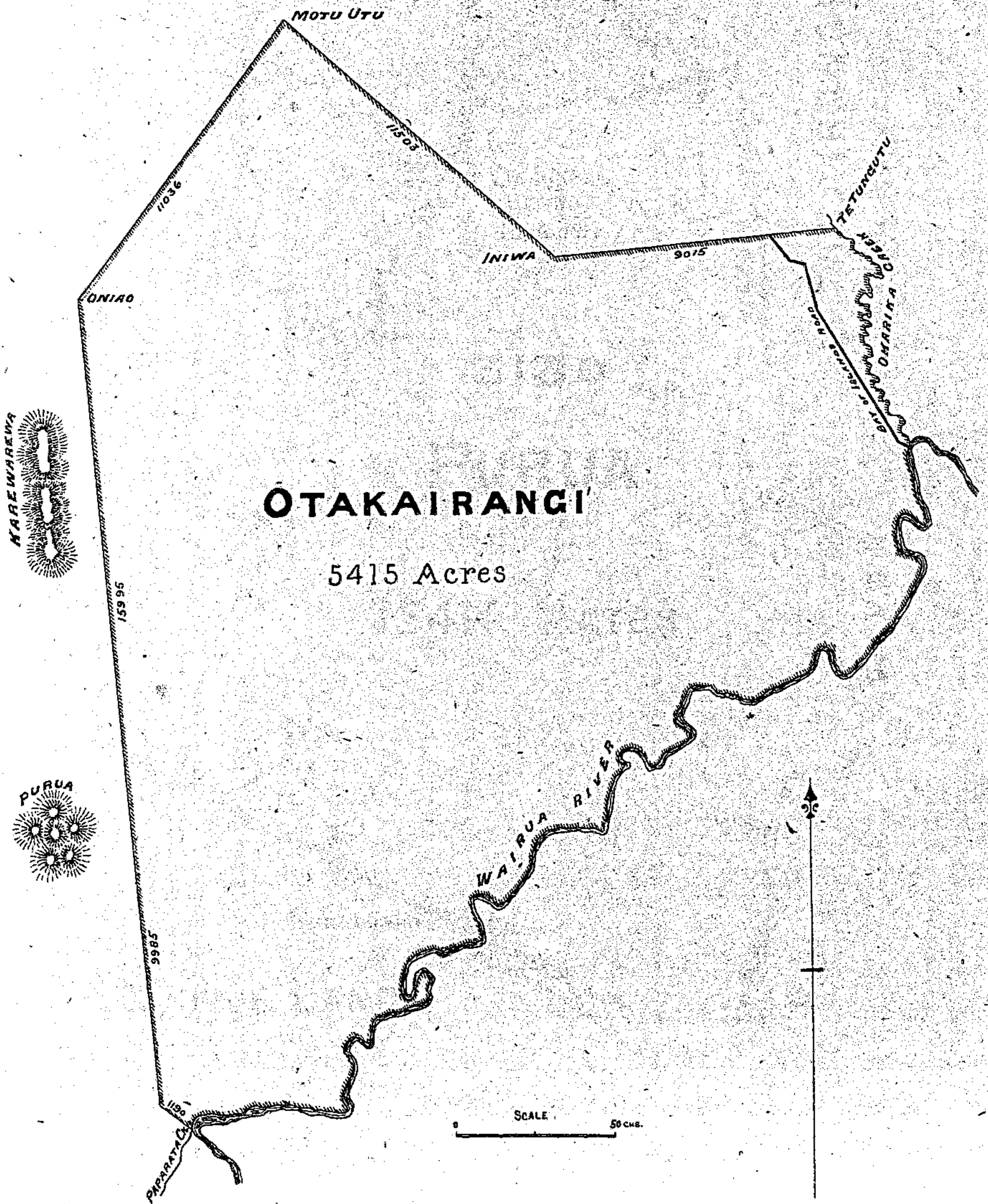


SCALE 10 CHAINS TO AN INCH

WHANGAREI DISTRICT

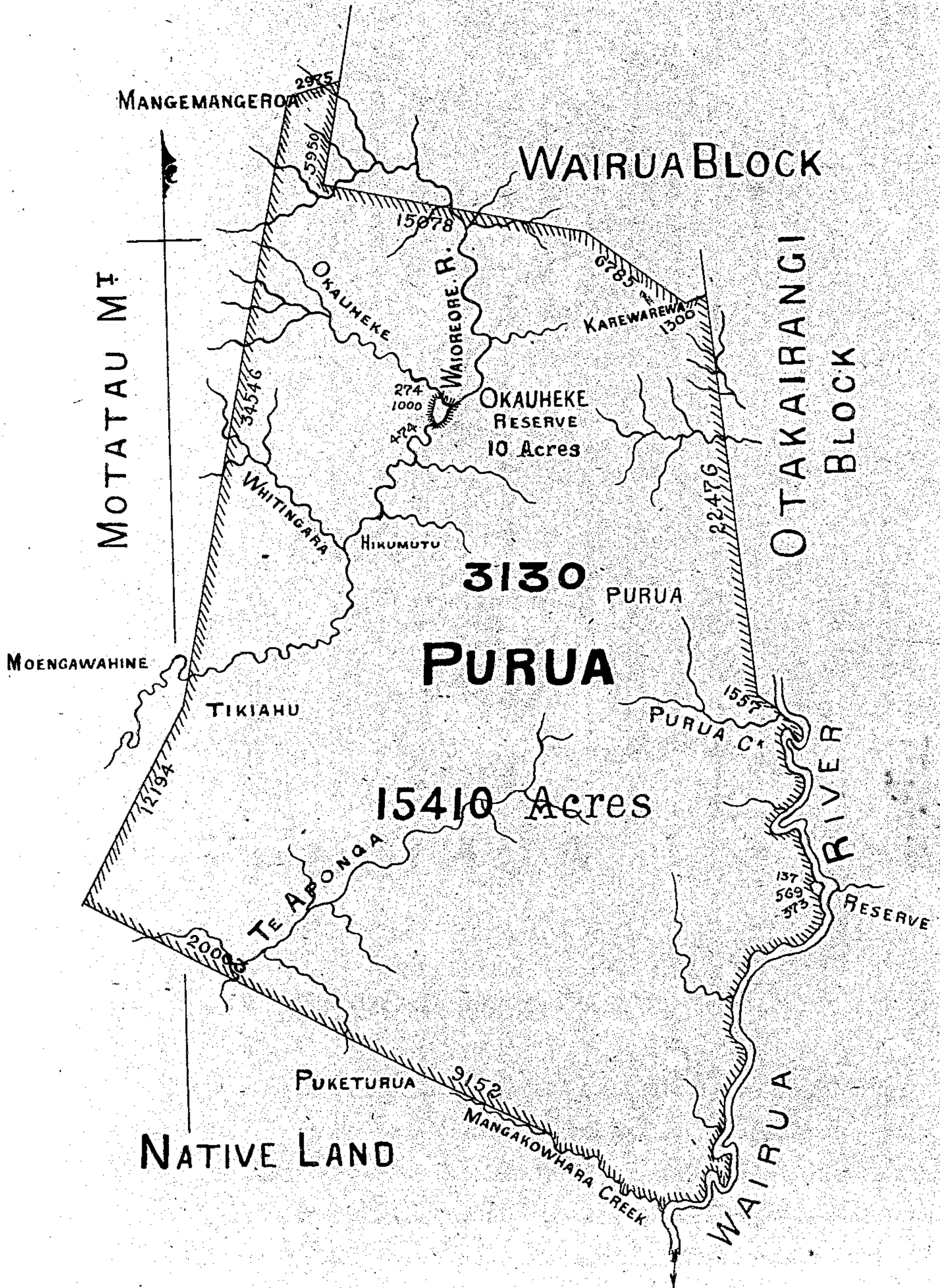
[WAIRUA]

24 May 1865



WHANGAREI DISTRICT

23 June 1875

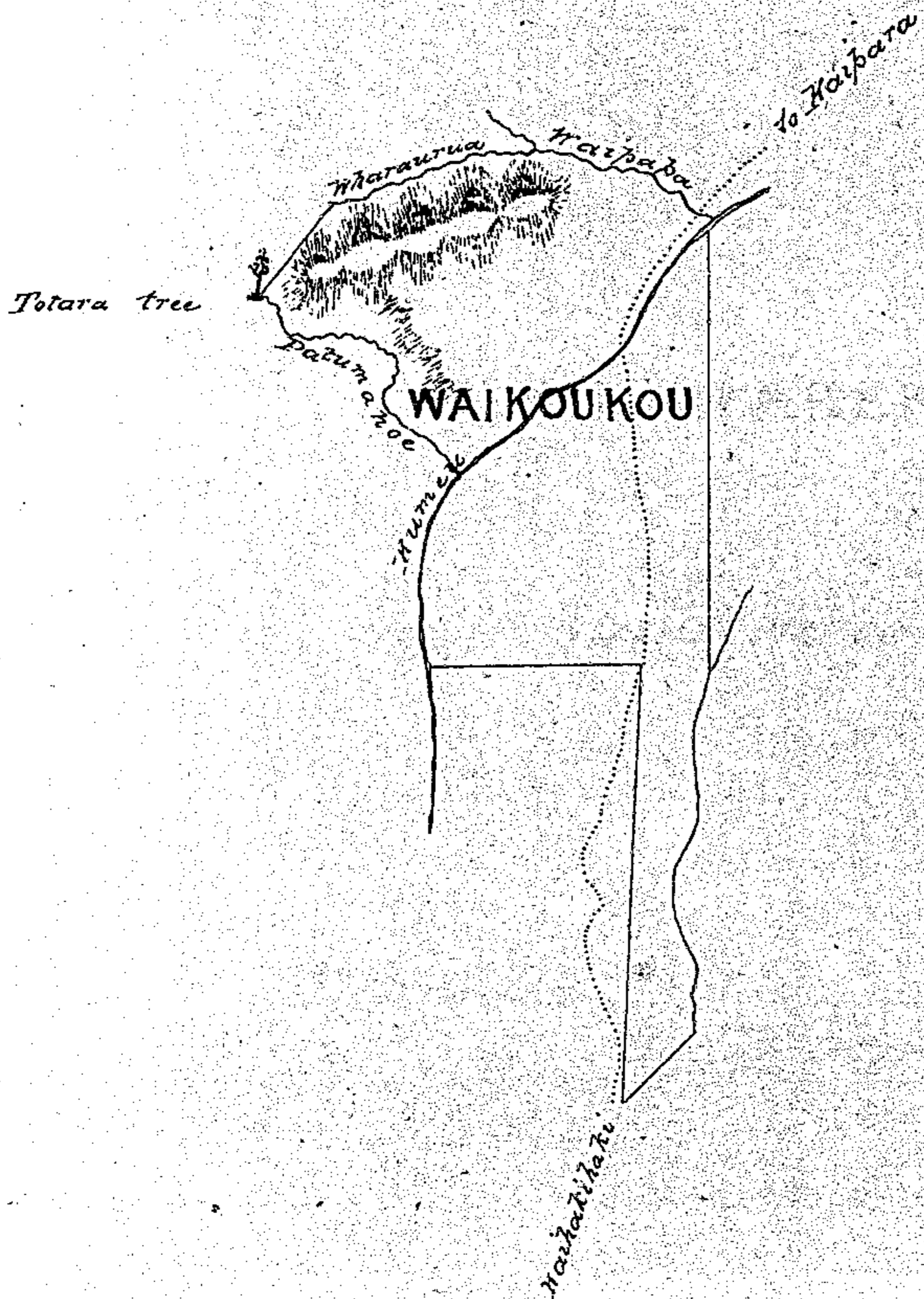


SCALE 80 CHAINS TO 1 INCH

AUCKLAND

Kaipara District

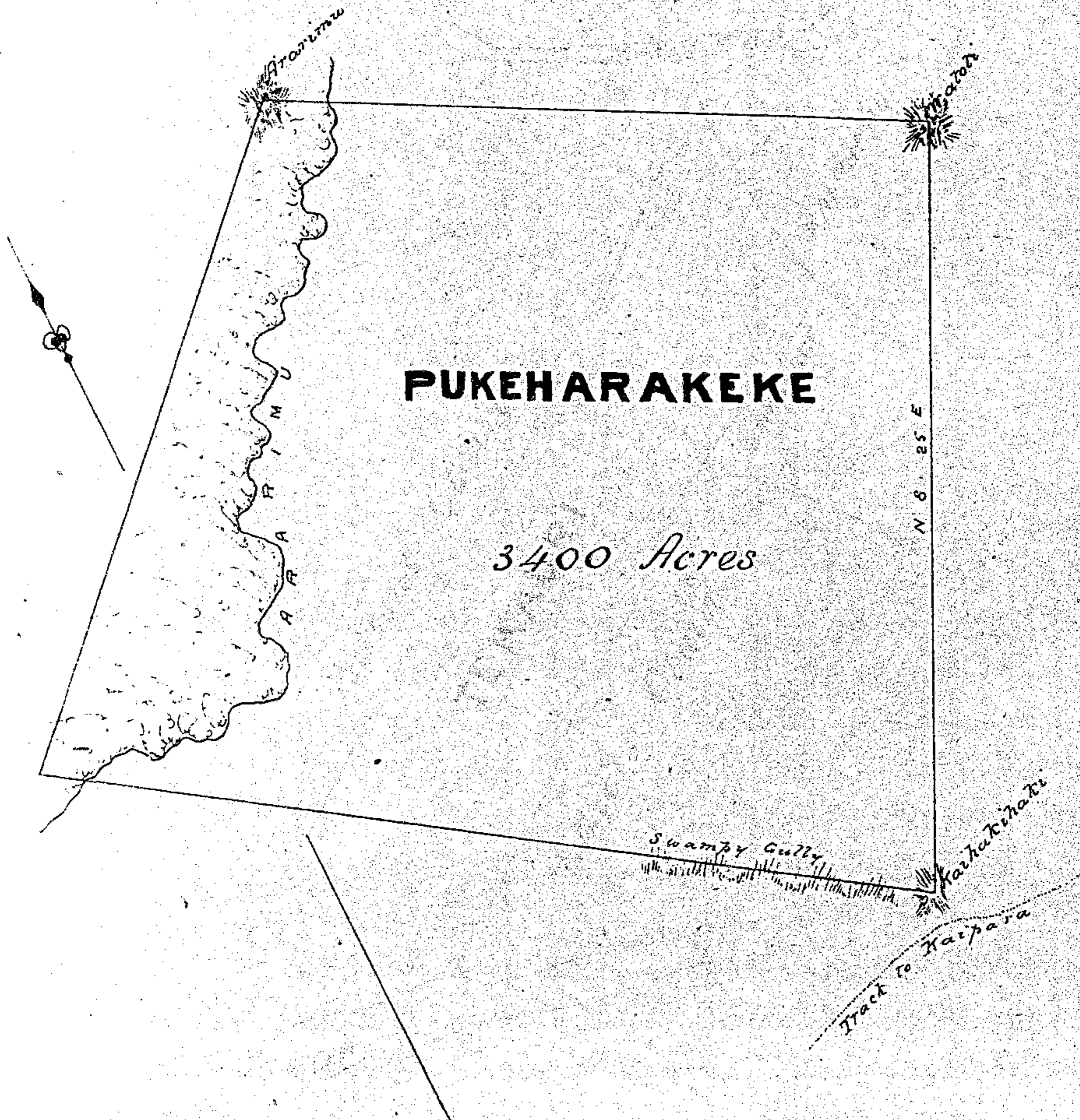
21 - Oct - 1851



AUCKLAND

KAIPARA DISTRICT

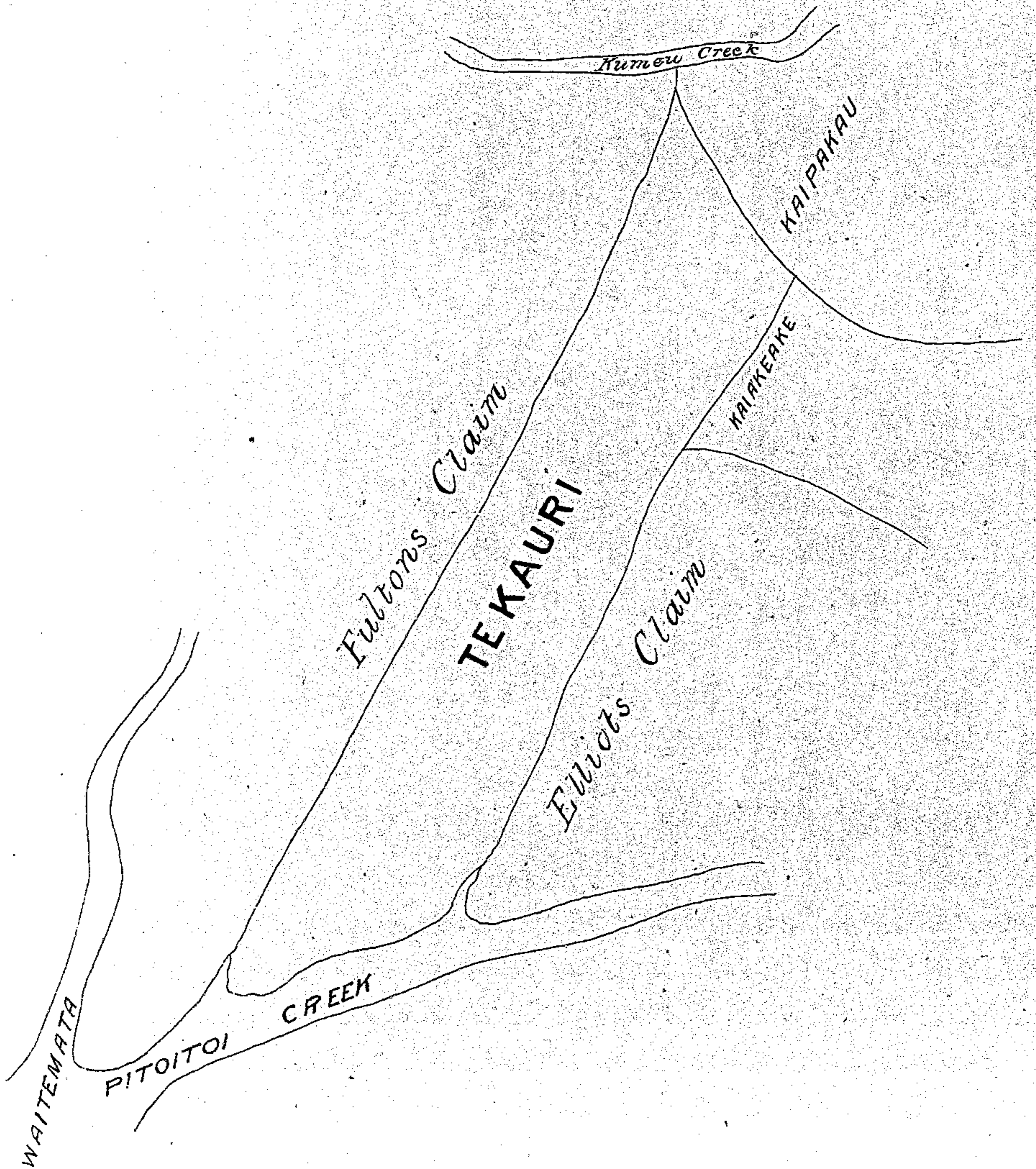
25 - May - 1852



AUCKLAND DISTRICT

(WAITEMATA)

1 - July - 1853

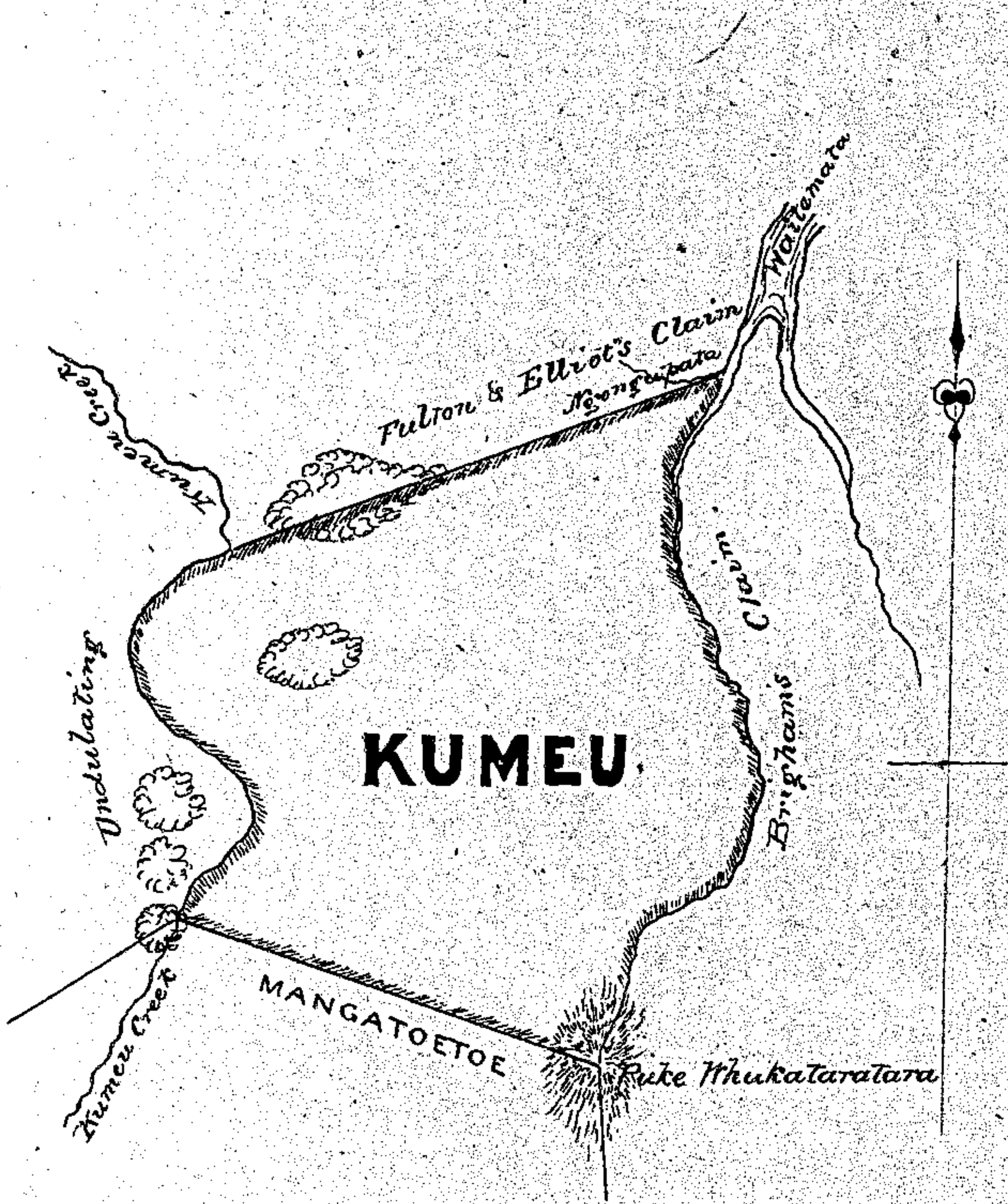


AUCKLAND
KAIPARA DISTRICT
1 - July - 1853



AUCKLAND DISTRICT

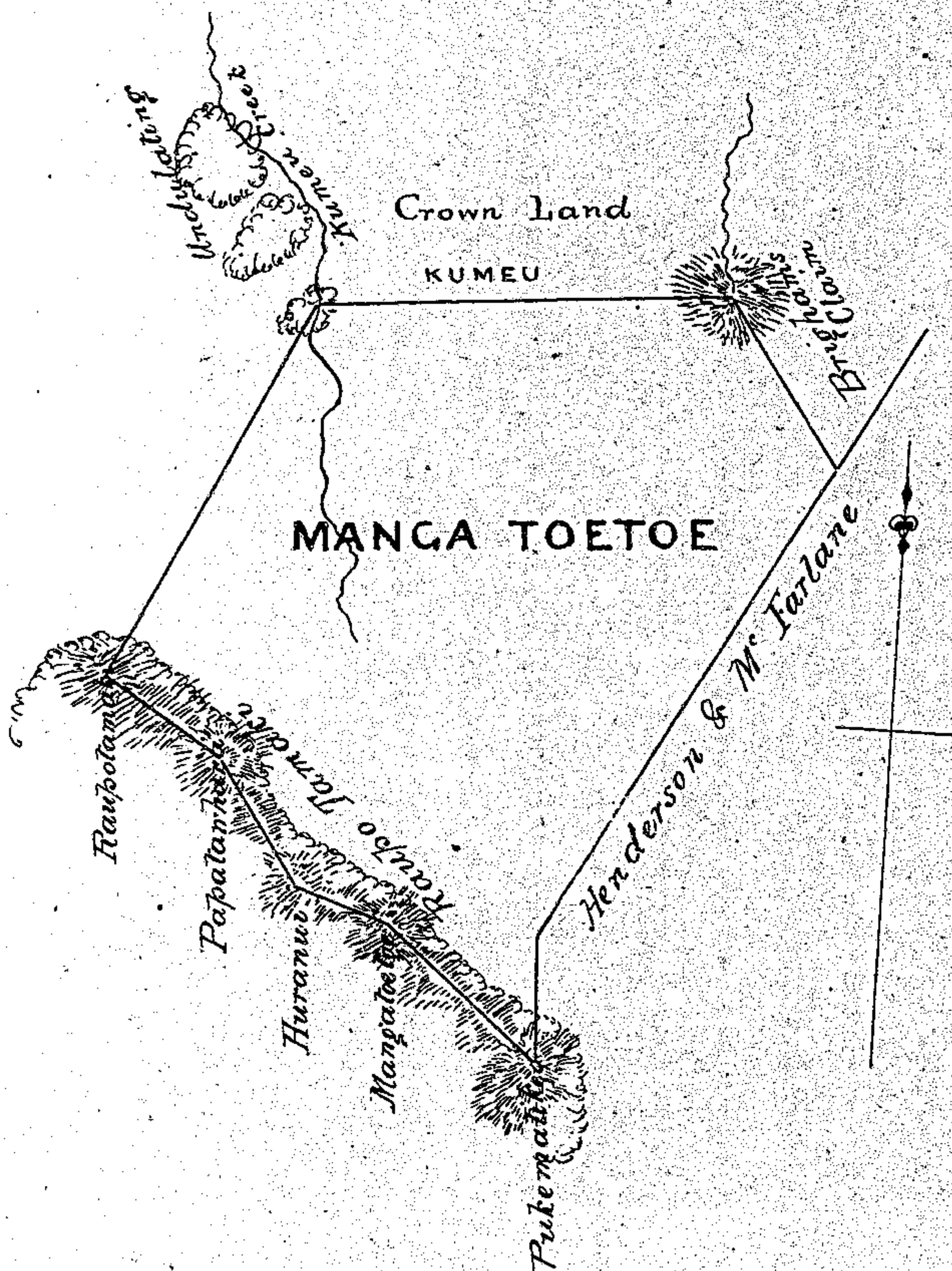
1 - August - 1853



AUCKLAND DISTRICT

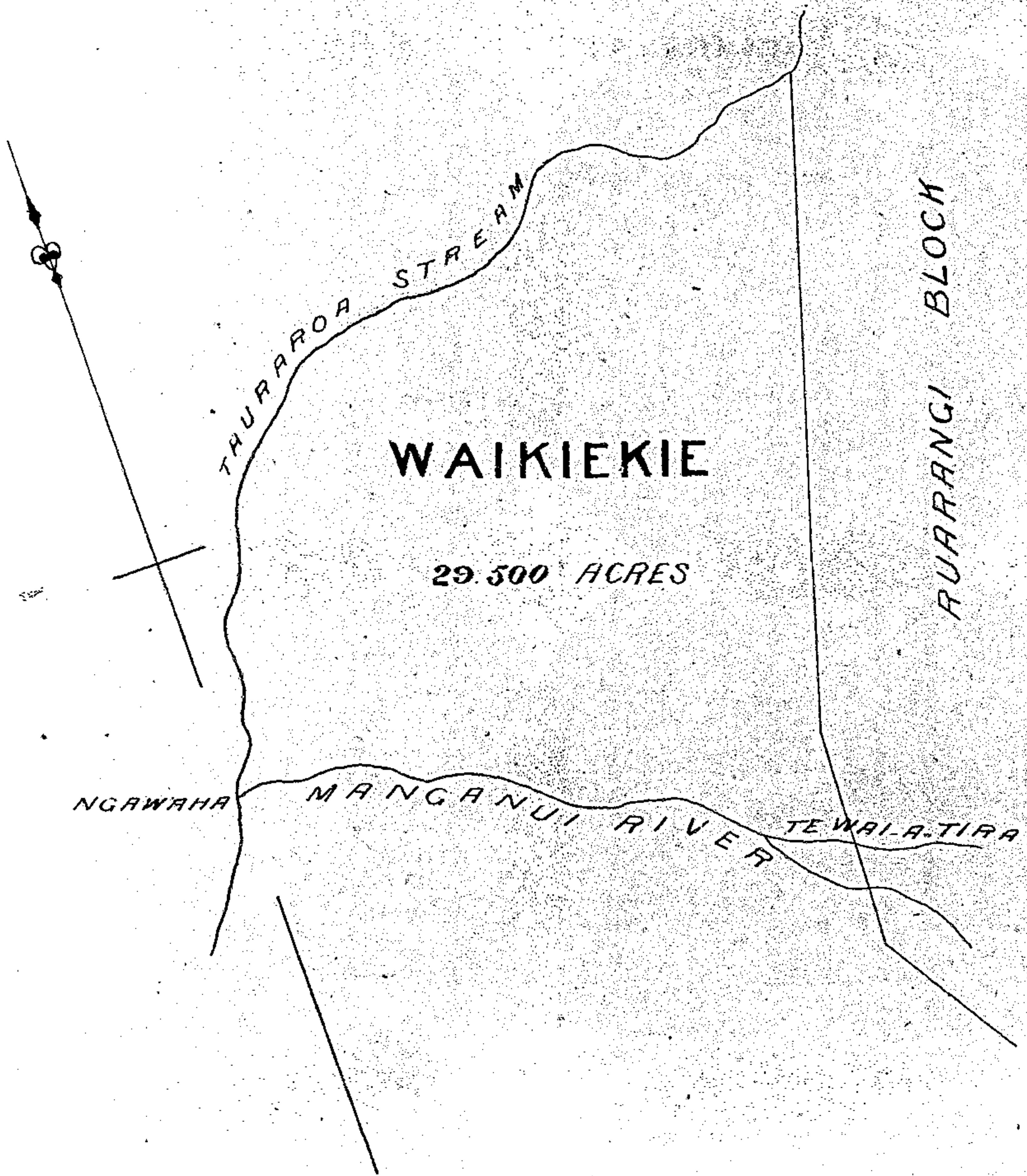
(RIVER HEAD)

1 - August - 1853



AUCKLAND
KAIPARA DISTRICT

30-Oct-1856

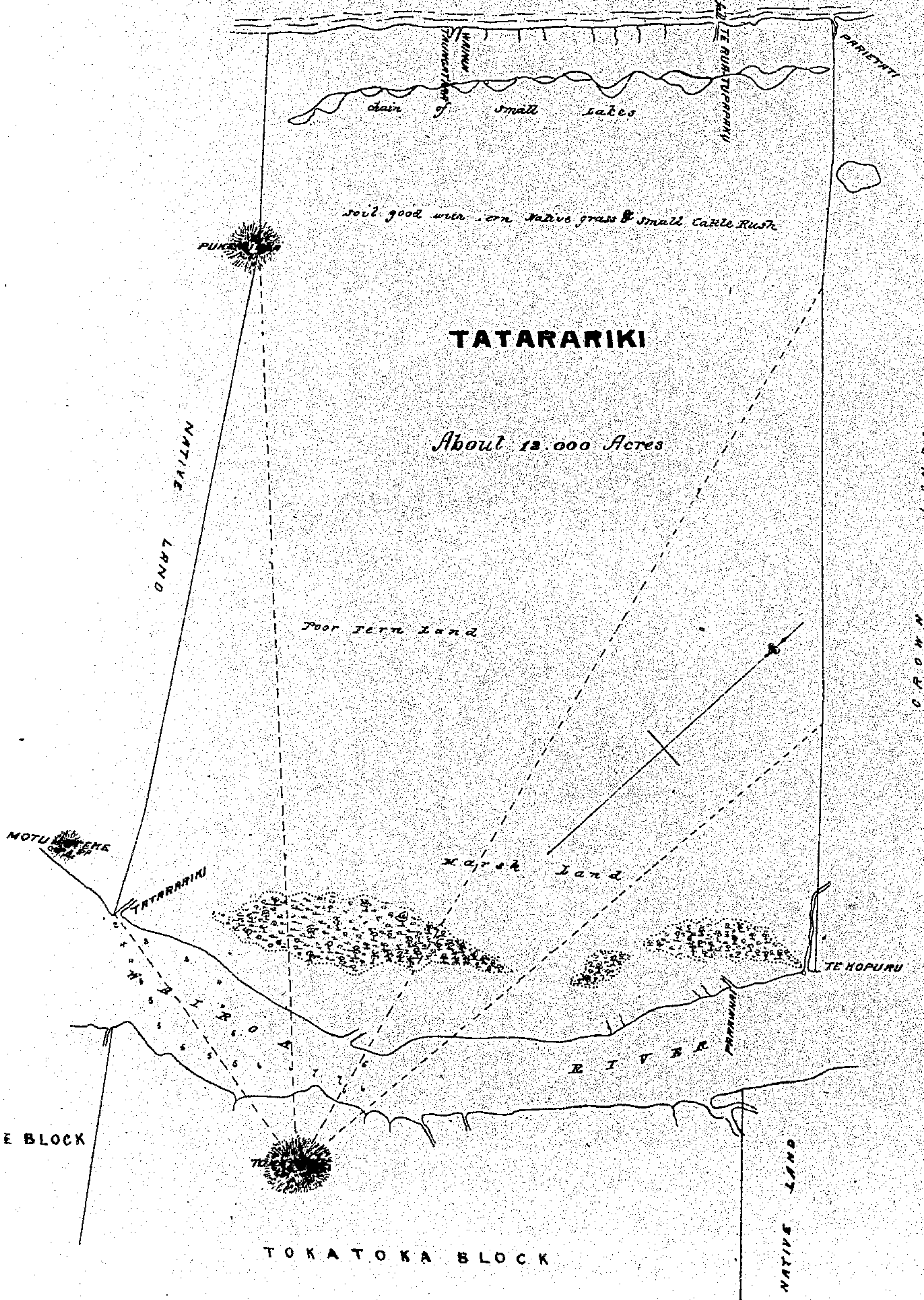


AUCKLAND

KAIPARA DISTRICT

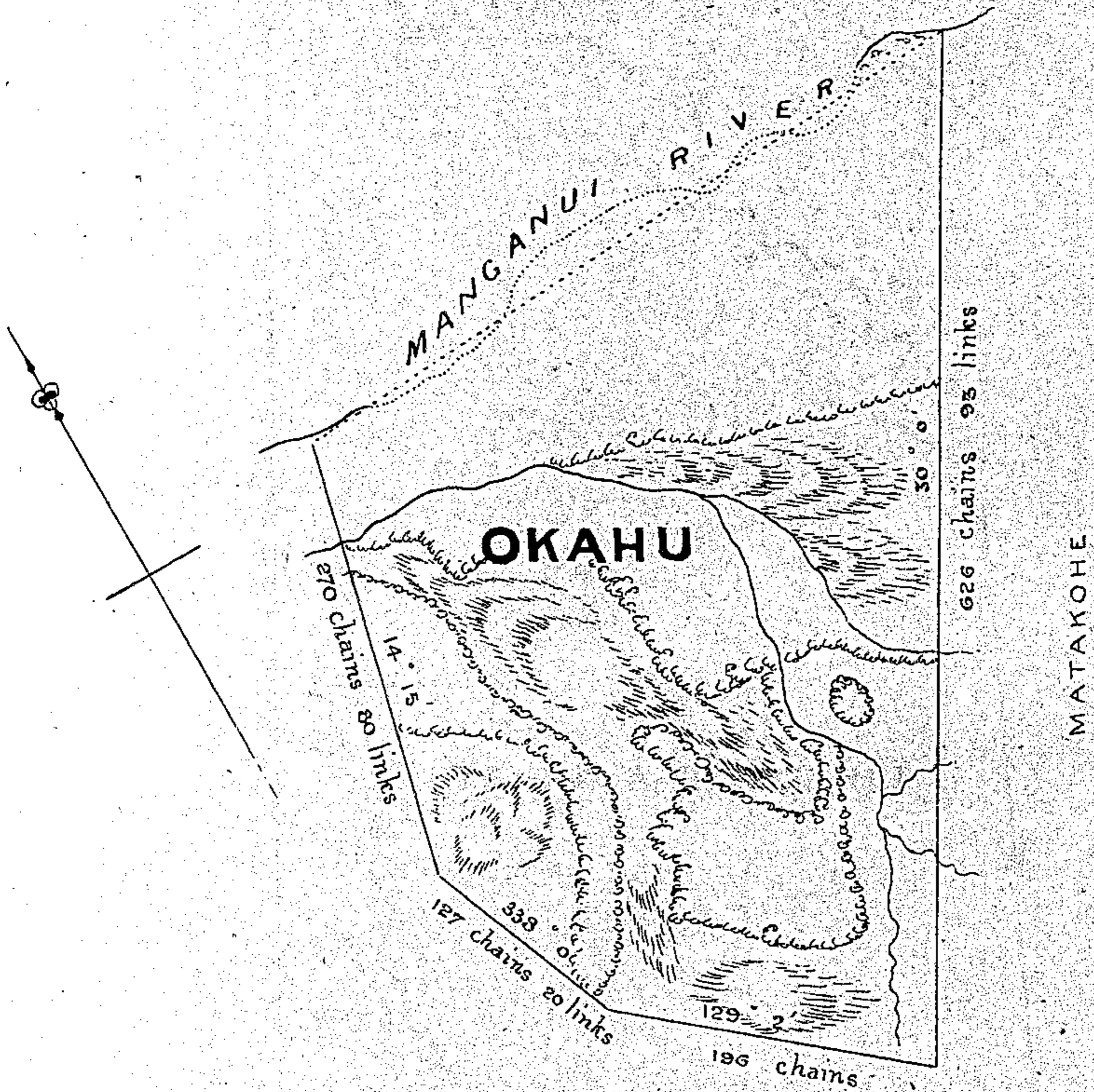
24-March 1857

The sea coast



AUCKLAND KAIPARA DISTRICT

23-Nov-1857



WAKAHARA

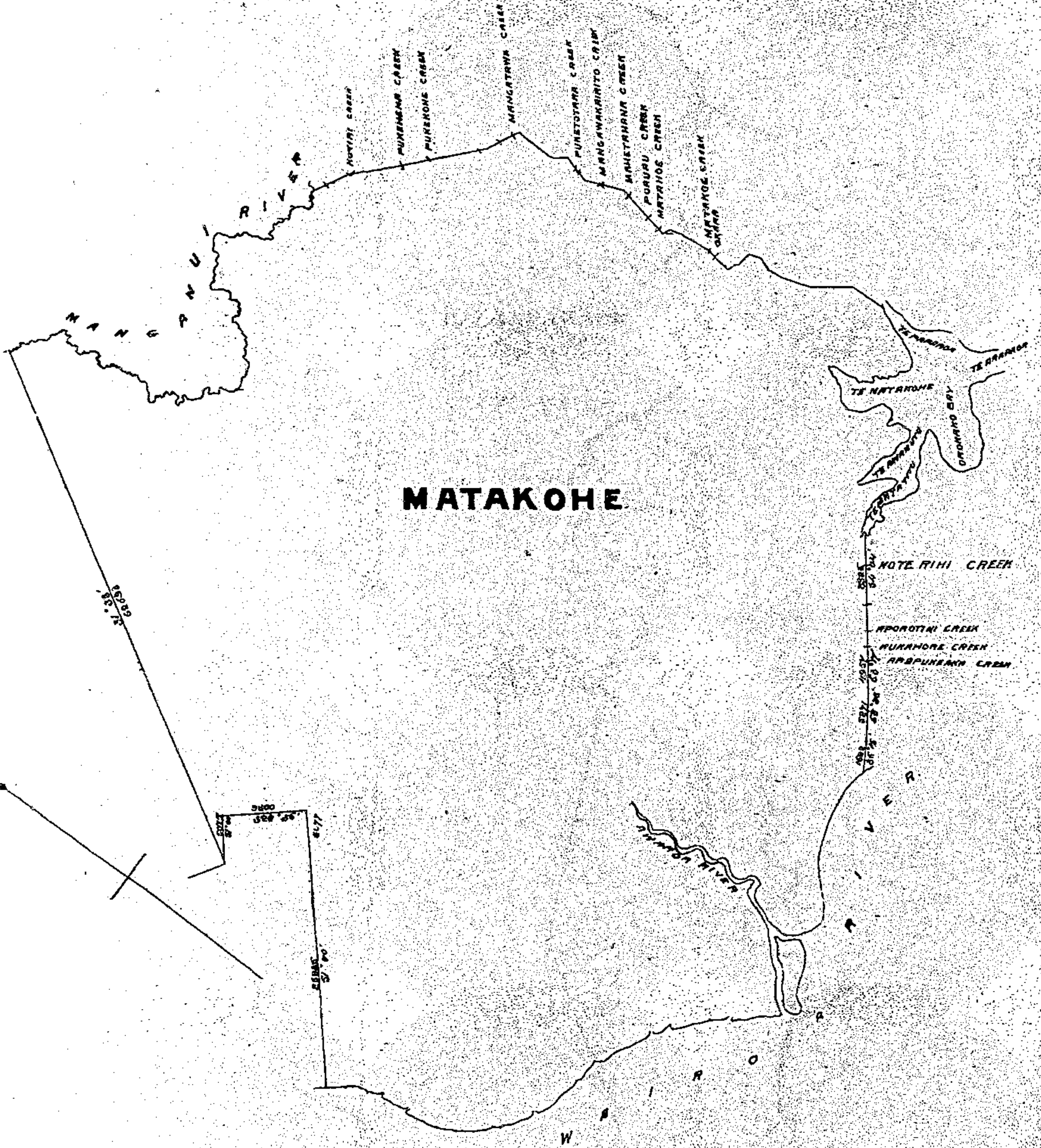
TOKATOKA

SCALE - 120 chains - 1 inch

AUCKLAND
KAIPARA DISTRICT

(WAIROA)

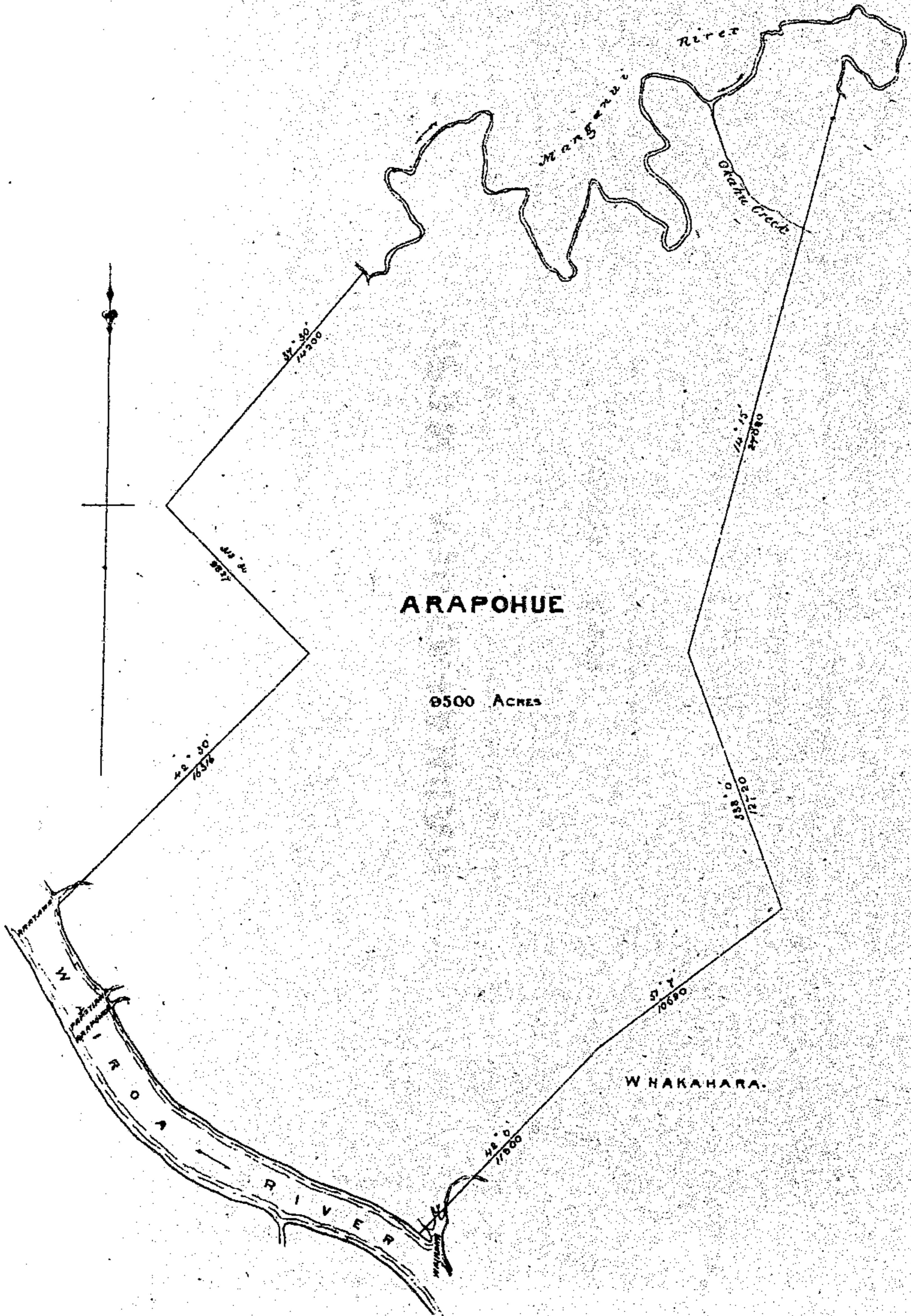
3 - March - 1858



AUCKLAND
KAIPARA DISTRICT

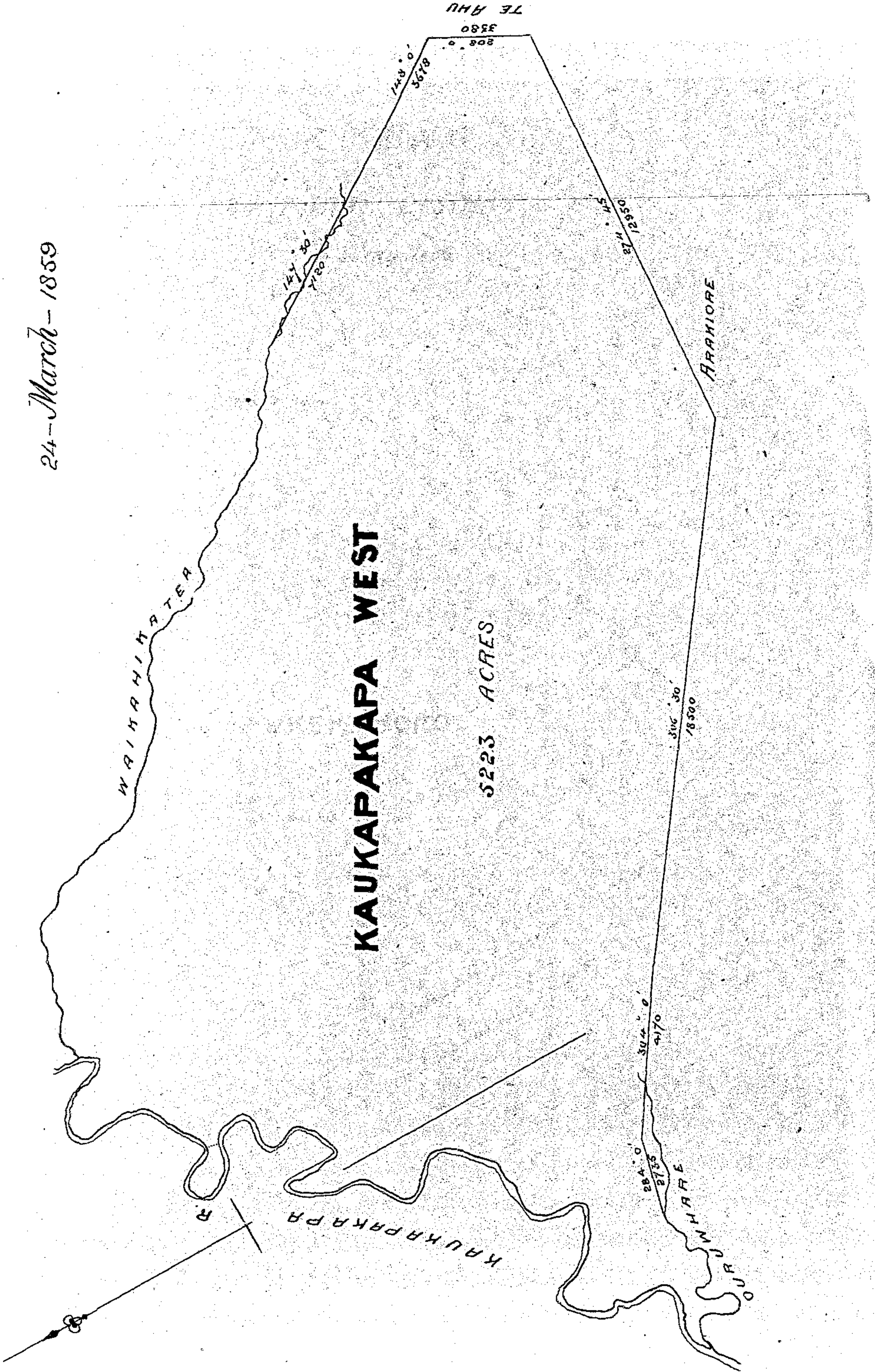
(TE WAIROA)

2-Feb-1859.



KAIIPARA DISTRICT

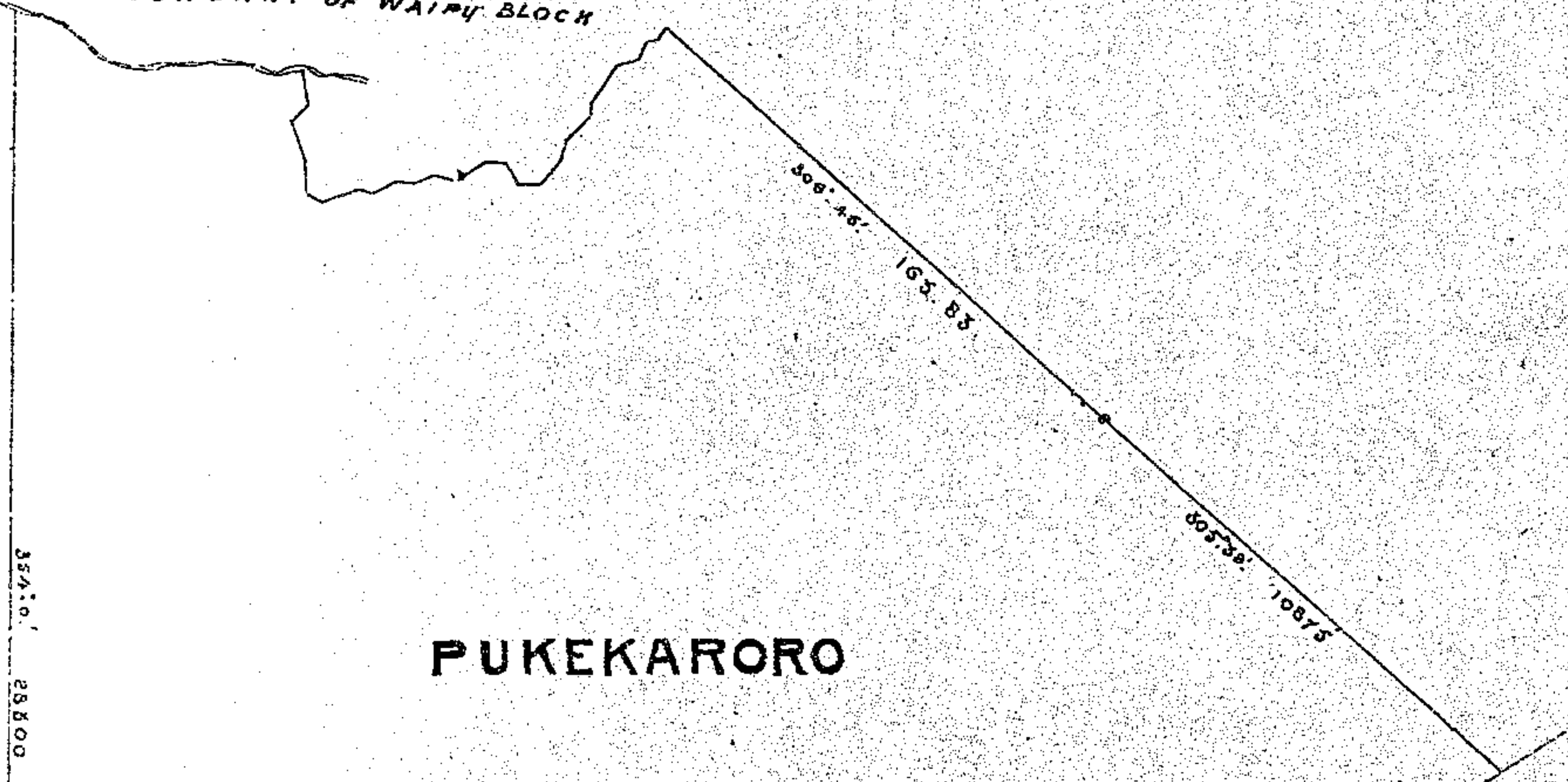
24-March-1859



AUCKLAND
KAIPARA DISTRICT

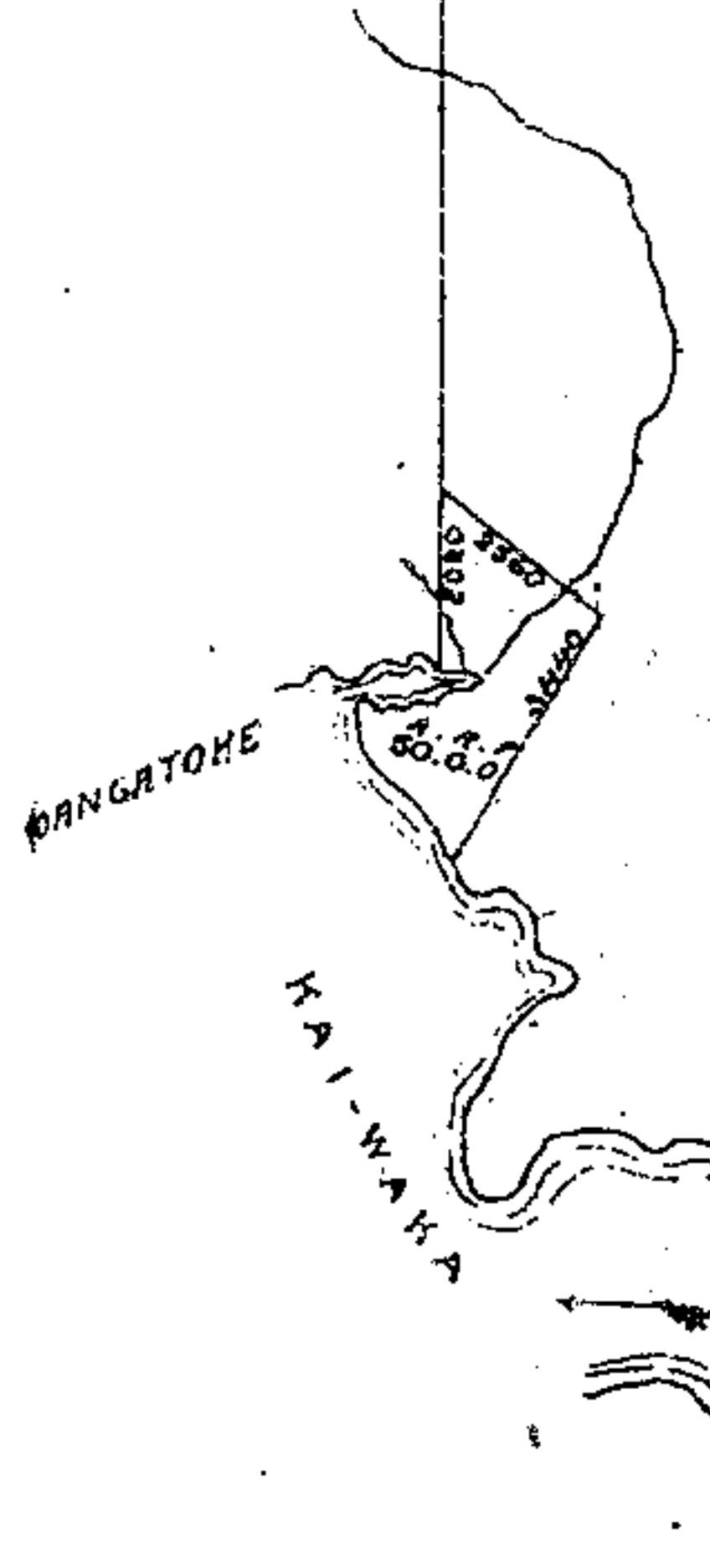
21 July 1859

BOUNDARY OF WAIRU BLOCH



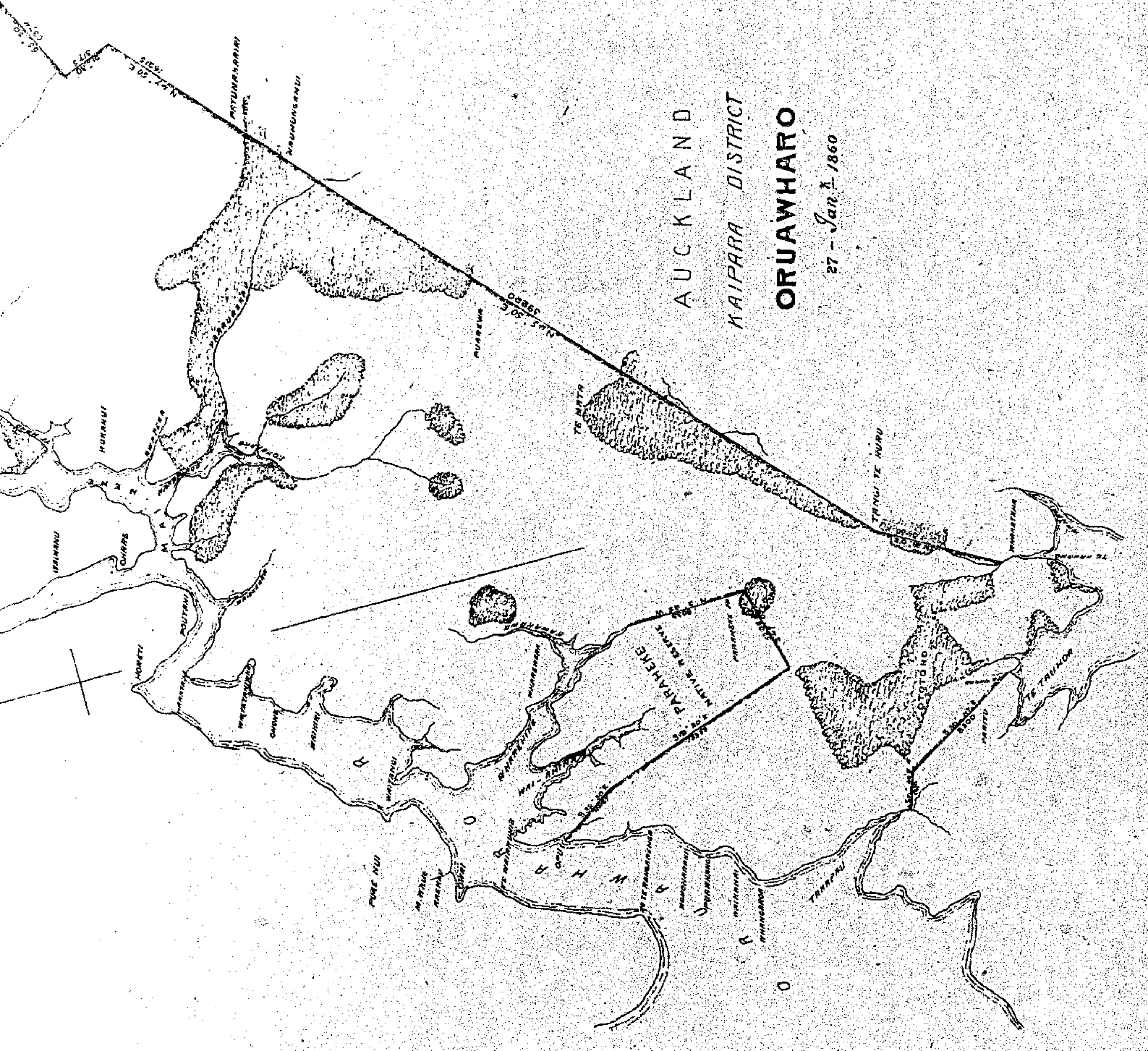
PUKEKARORO

8458 ACRES



TE IKA-A-RANGANUI BLOCH

MATAWEROHIA



AUCKLAND
KAIPARA DISTRICT
ORUAWHARO

27 - Jan. 1860

ATUNGAHARA

WAIHANGA

PURE-NUI

HURANUI

IPIRANUI

MORETI

WAIHANGA

WAIHANGA

PURE-NUI

WAIHANGA

WAIHANGA

WAIHANGA

WAIHANGA

WAIHANGA

WAIHANGA

WAIHANGA

WAIHANGA

WAIHANGA

WAIHANGA

WAIHANGA

WAIHANGA

WAIHANGA

WAIHANGA

WAIHANGA

WAIHANGA

WAIHANGA

PARAHĒHE NATIVE RESERVE

WAIHANGA

WAIHANGA

WAIHANGA

WAIHANGA

WAIHANGA

WAIHANGA

WAIHANGA

WAIHANGA

WAIHANGA

WAIHANGA

WAIHANGA

WAIHANGA

TE WHARUA

WAIHANGA

WAIHANGA

WAIHANGA

WAIHANGA

WAIHANGA

WAIHANGA

WAIHANGA

WAIHANGA

WAIHANGA

WAIHANGA

WAIHANGA

WAIHANGA

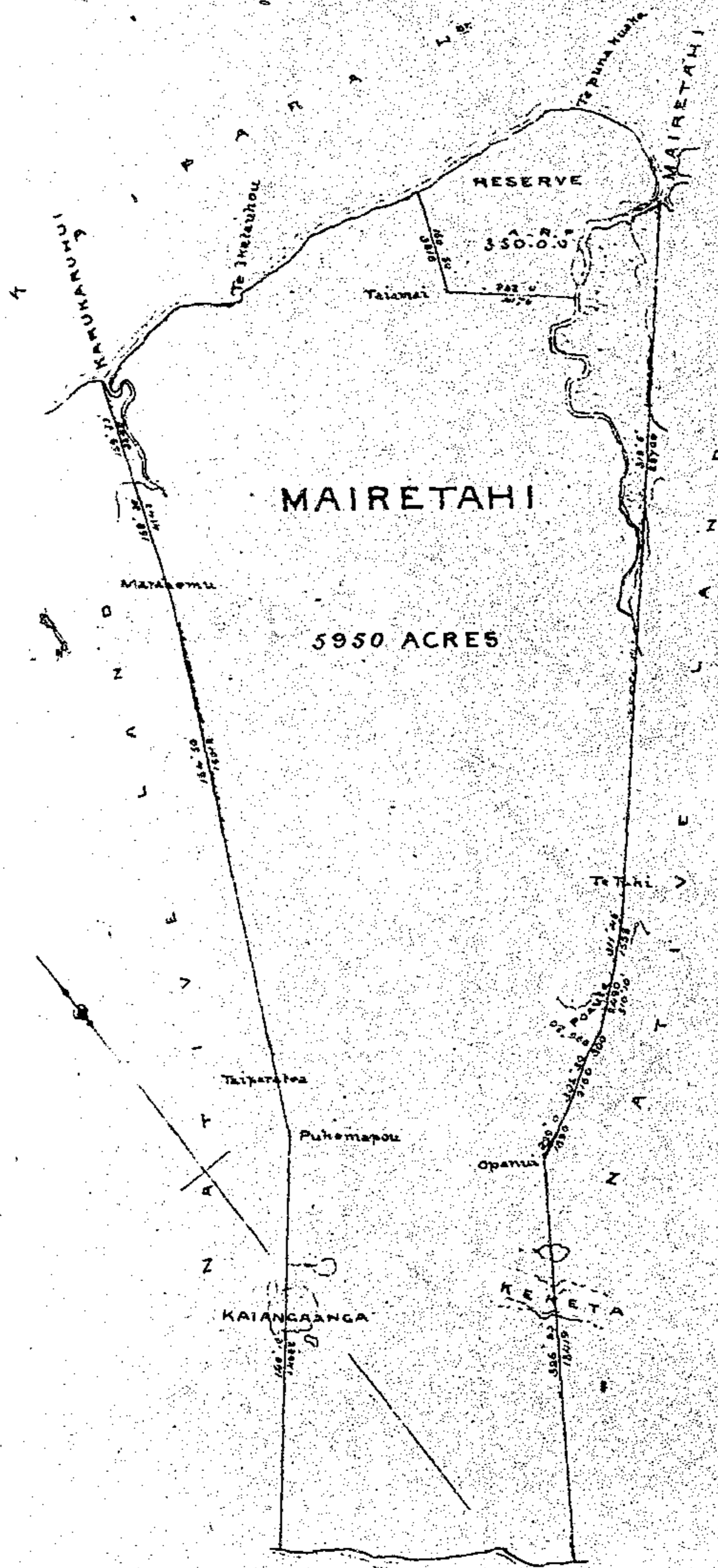
WAIHANGA

WAIHANGA

WAIHANGA

AUCKLAND
KAIPARA DISTRICT

24 - August - 1860



THE SEA

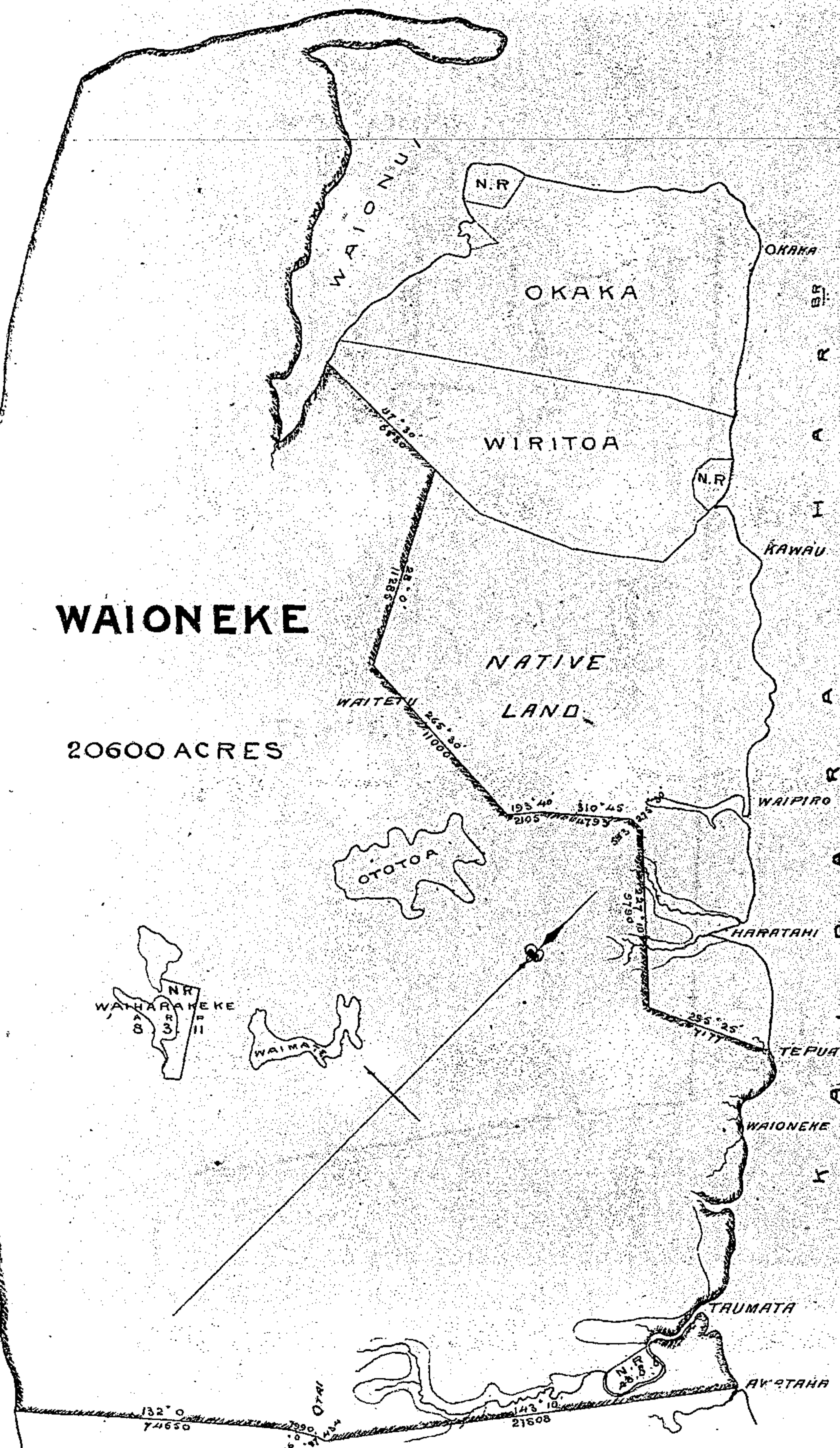
KAIPARA DISTRICT

21-Dec-1860

THE SEASIDE

WAIONEKE

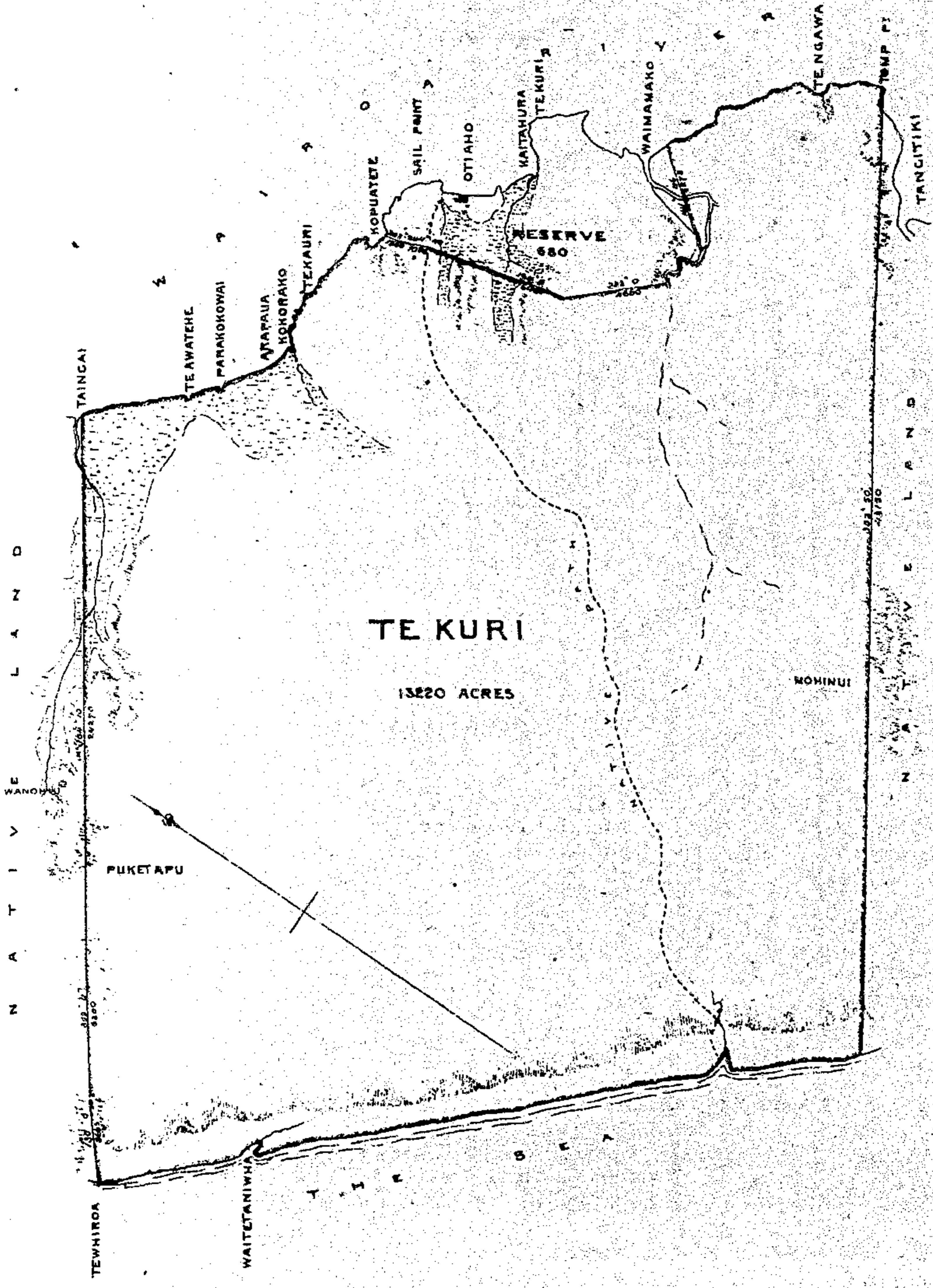
20600 ACRES



NATIVE LAND Scale 80^{ch} = 1 inch

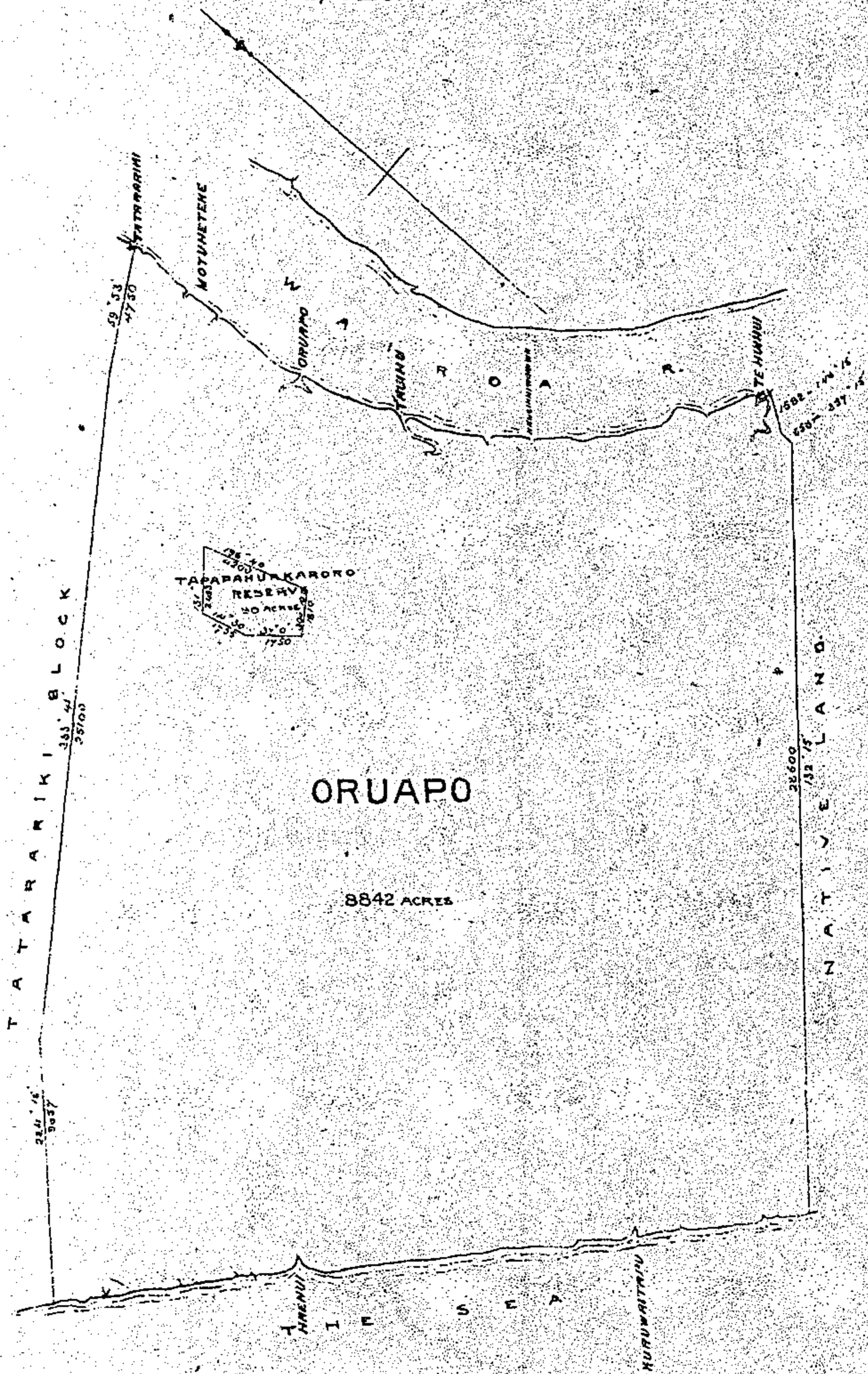
AUCKLAND
KAIPARA DISTRICT

24-Dec-1860



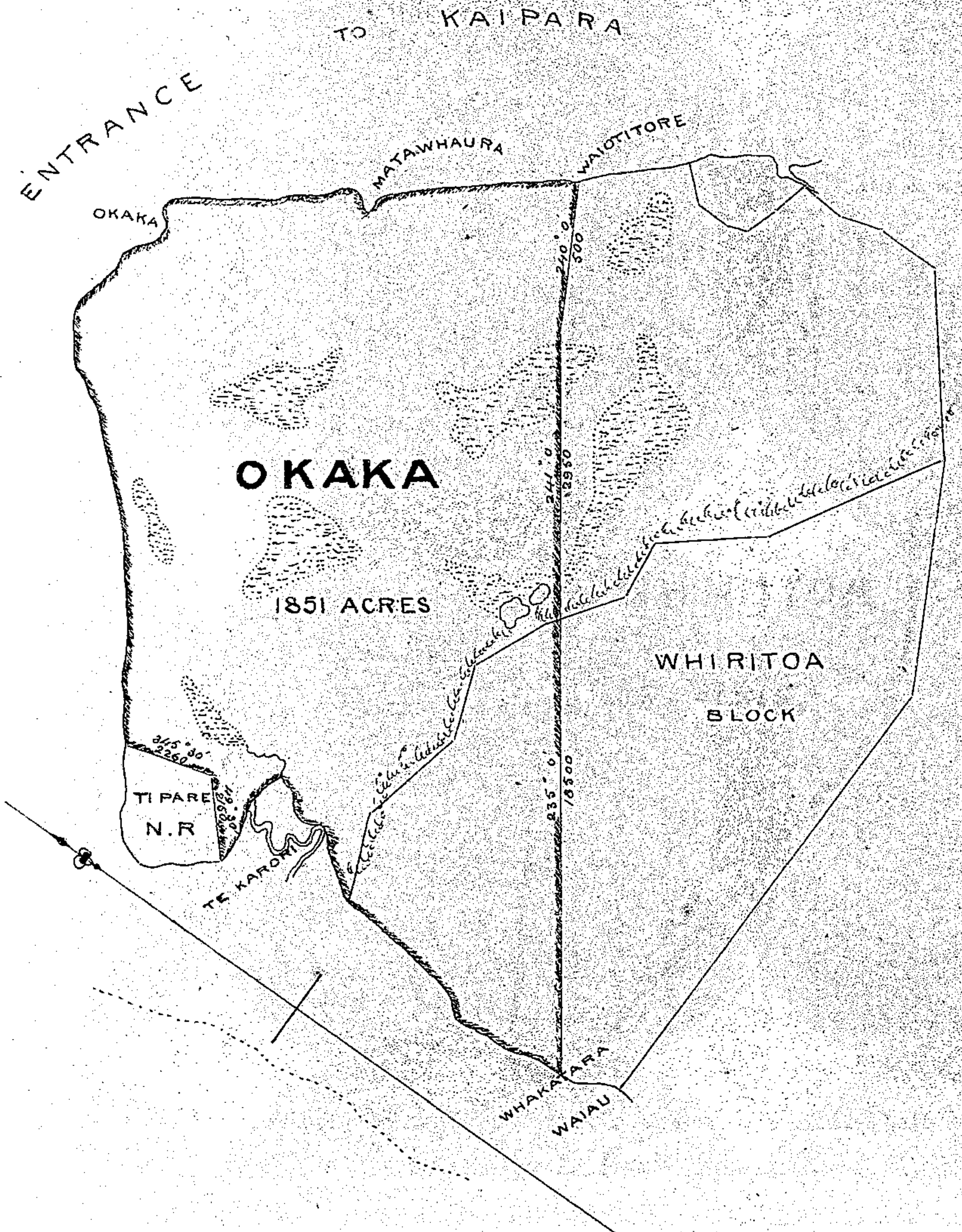
AUCKLAND
KAIPARA DISTRICT

27-Dec-1860



AUCKLAND KAIPARA DISTRICT

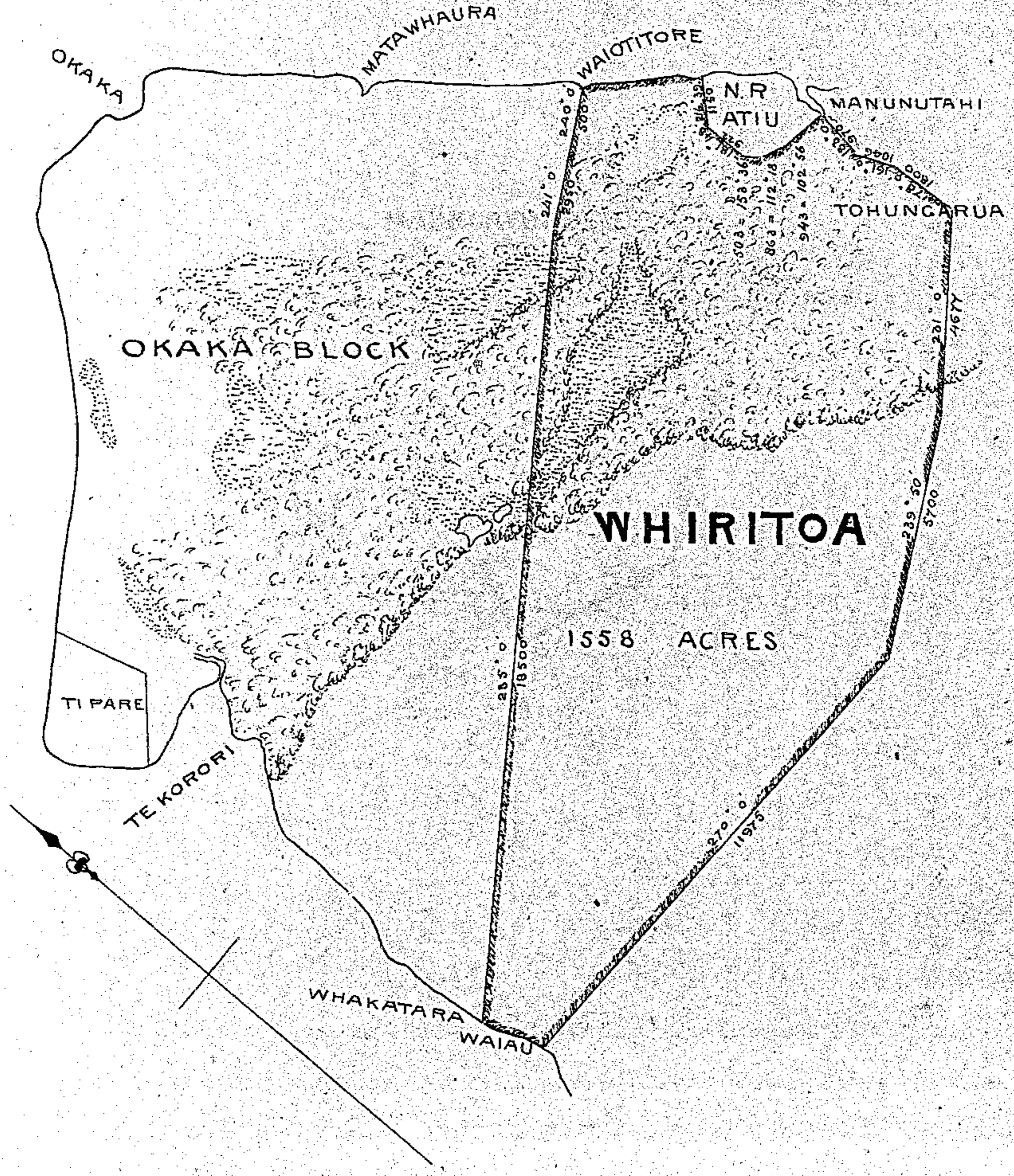
19-Nov-1861



AUCKLAND
KAIPARA DISTRICT

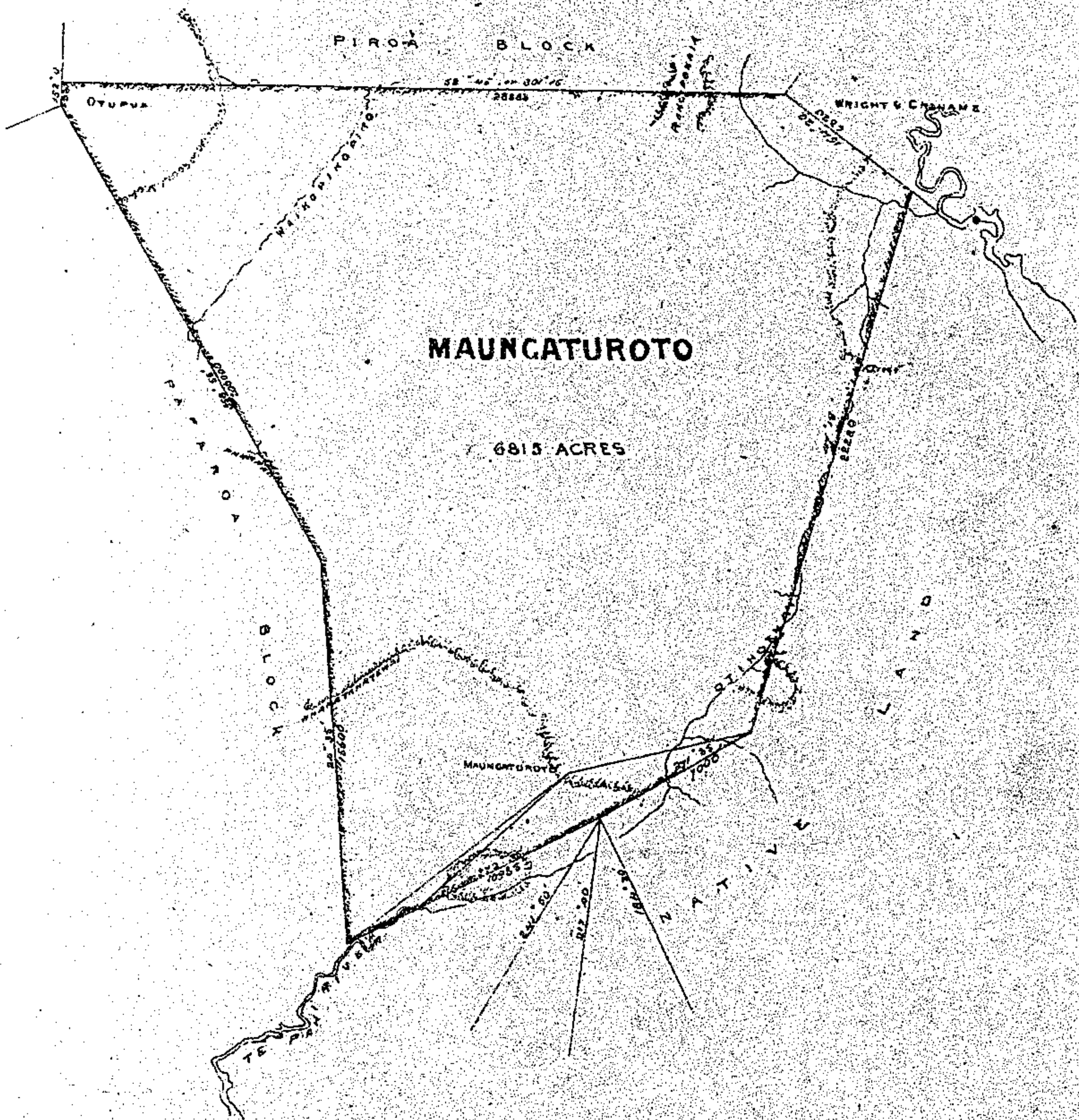
28 - Nov - 1861

ENTRANCE TO KAIPARA



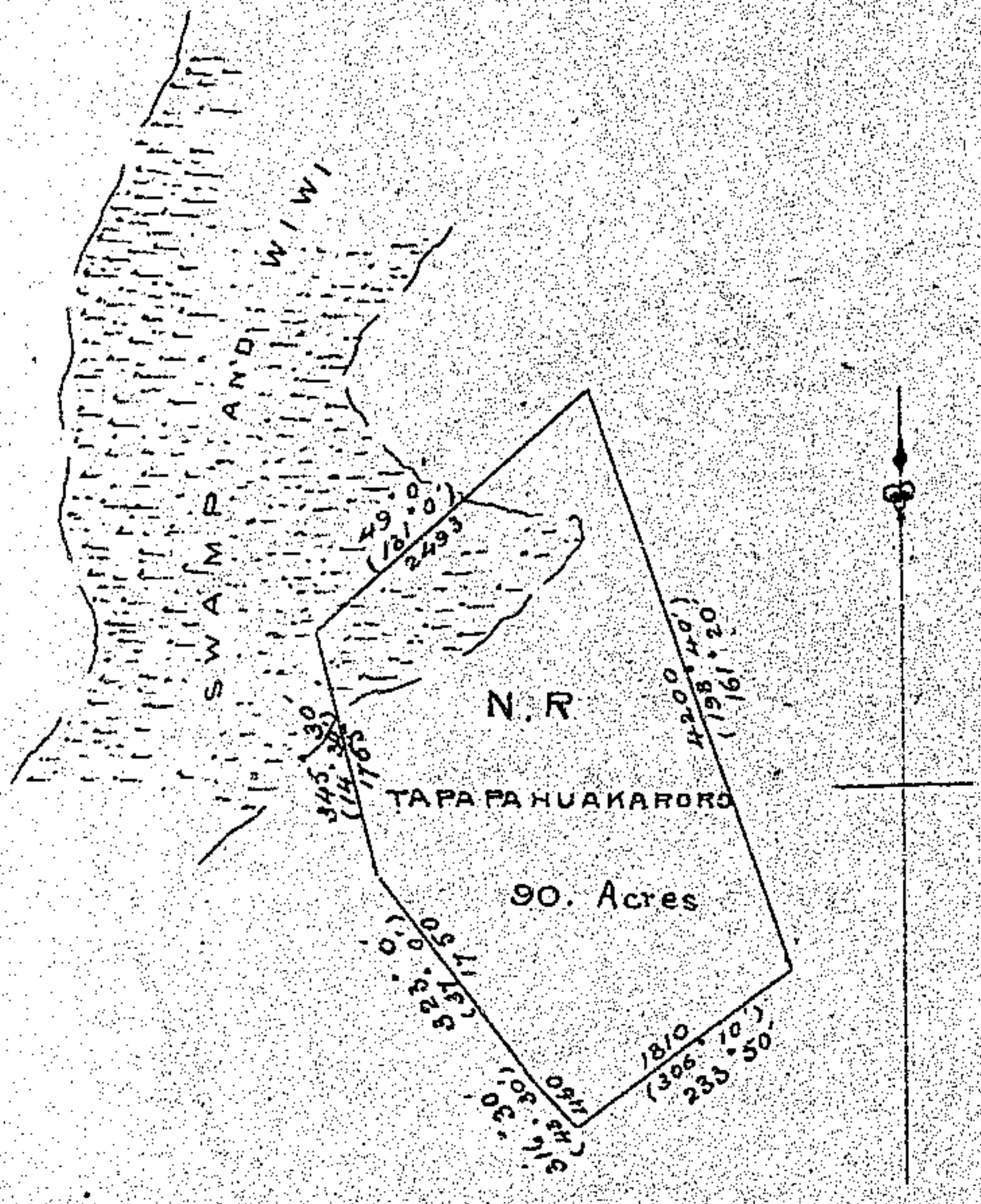
AUCKLAND
KAIPARA DISTRICT

21 - May - 1862



AUCKLAND
KAIPARA DISTRICT

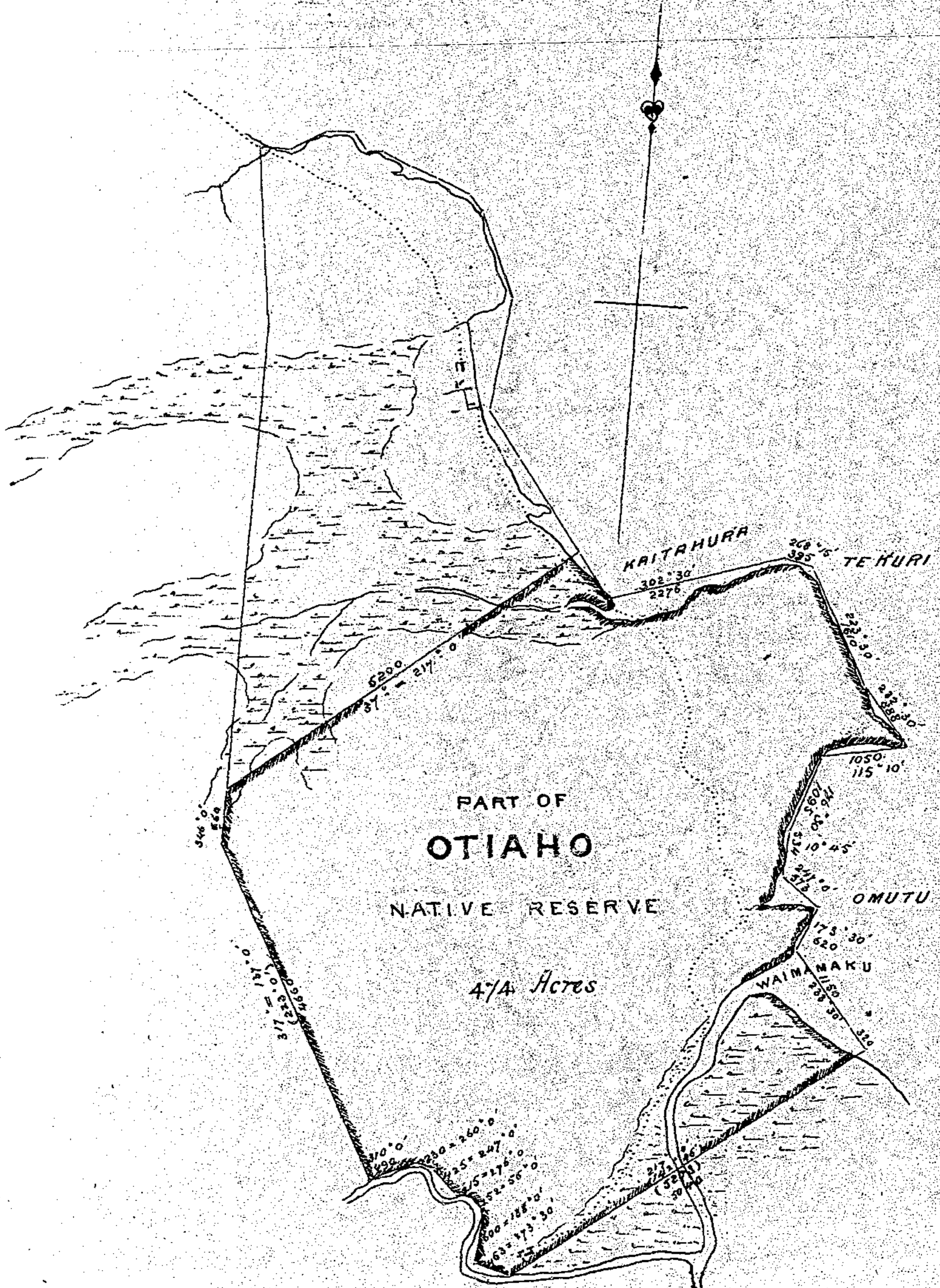
22 - July - 1862



AUCKLAND

KAIPARA DISTRICT

22 - July - 1862



Scale 20 Chains to one Inch

AUCKLAND

Kaipara District

24 - July - 1862

Block

Maireretahi

Pukemaou

Kiriangaanga

Waiherunga

Block

Waioneke

Mangroves

Kaipara

Amataha

Kurukura

Hinanihi

Te Manowai

Kouaha

River

Taumata

Reserve

159° 30'

0433

3340

158° 30'

3341

143° 10'

21808

143° 10'

14630

154° 50'

19072

148° 50'

01300

140° 00'

13025

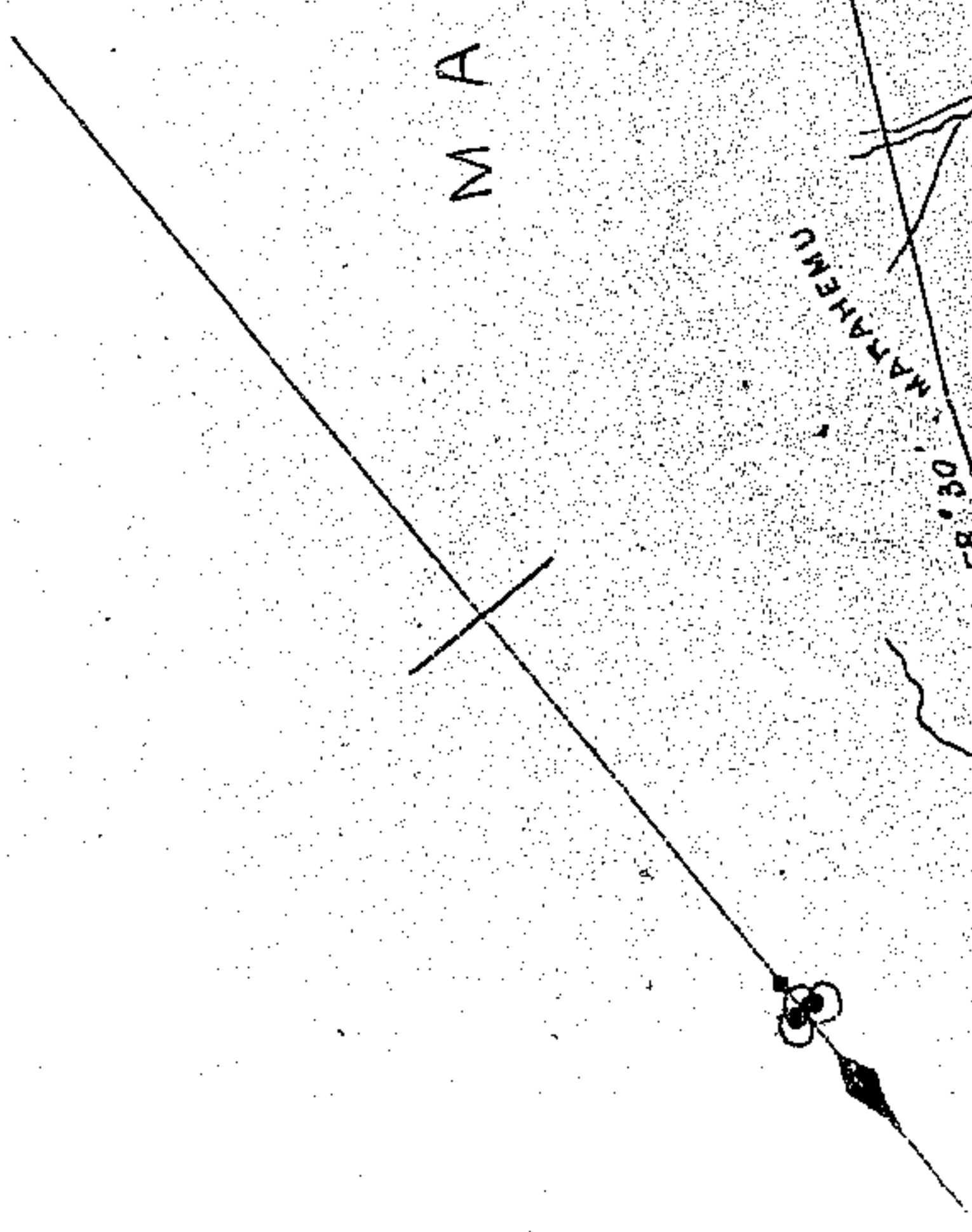
126° 00'

1990

36.1.0

140° 00'

14638



2884 ACRES

Scale 40 Chains = one Inch

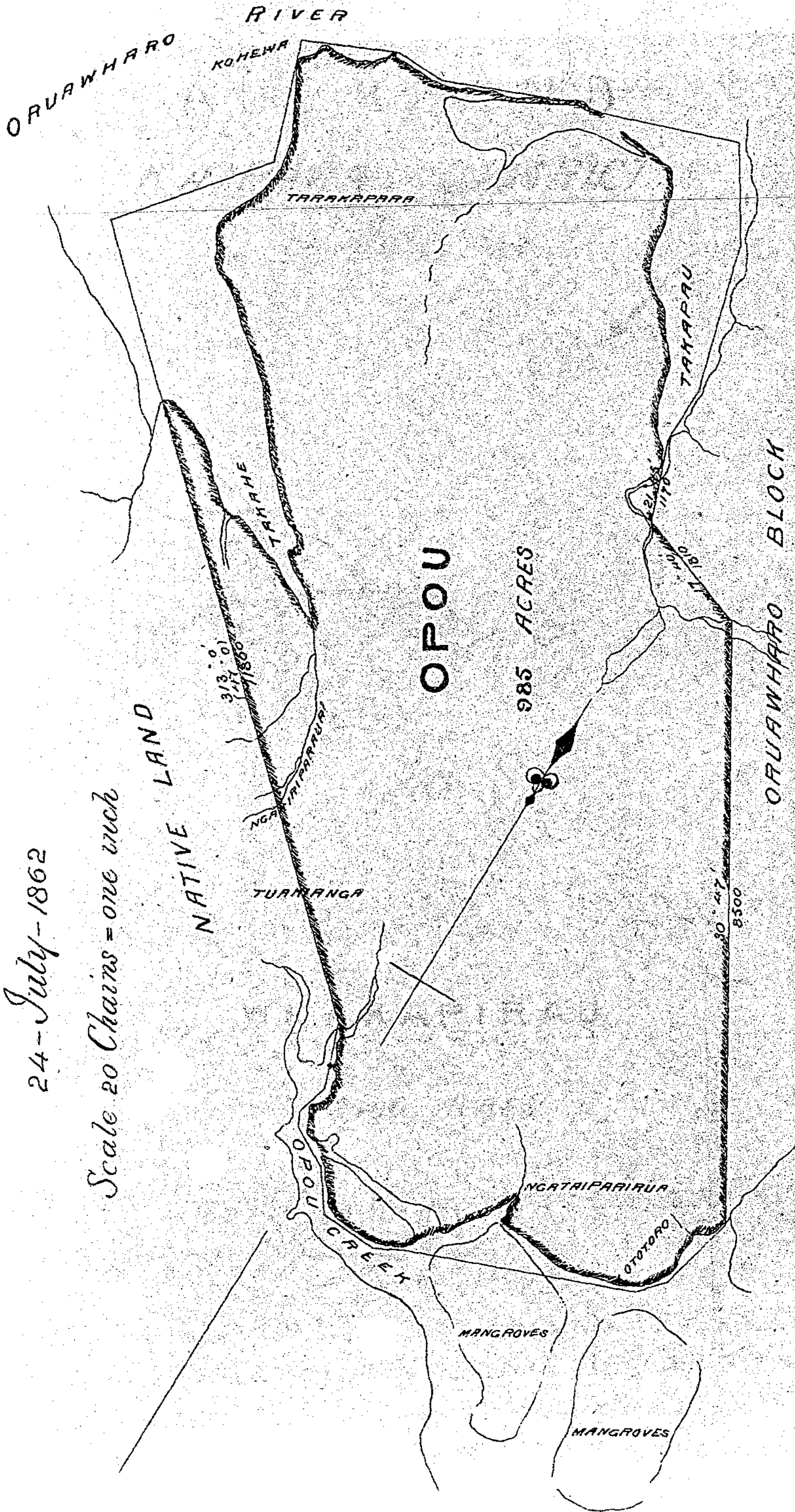
SEA

THE

MAIPARA DISTRICT

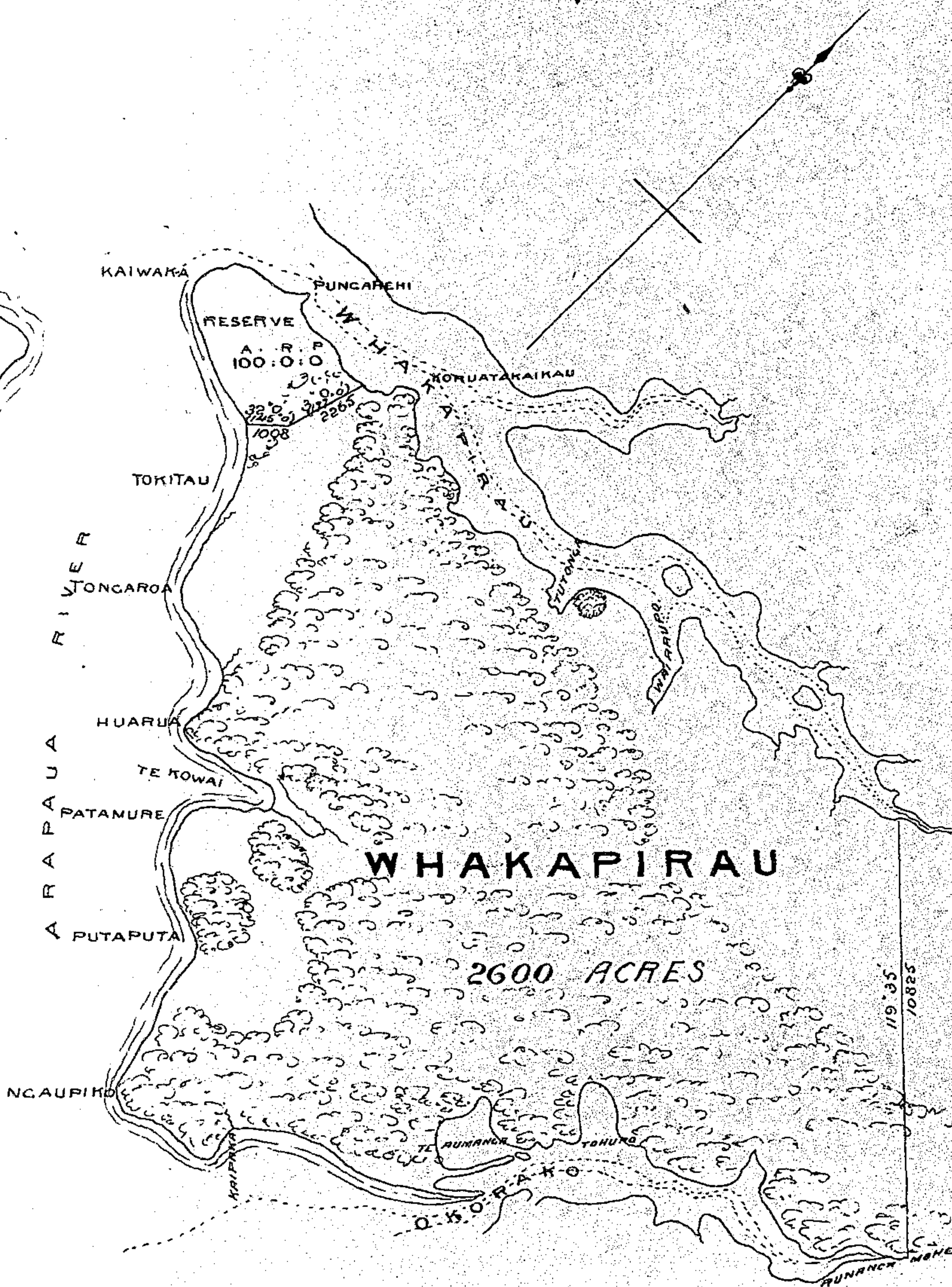
24 - July - 1862

Scale 20 Chains = one inch



AUCKLAND KAIPARA DISTRICT

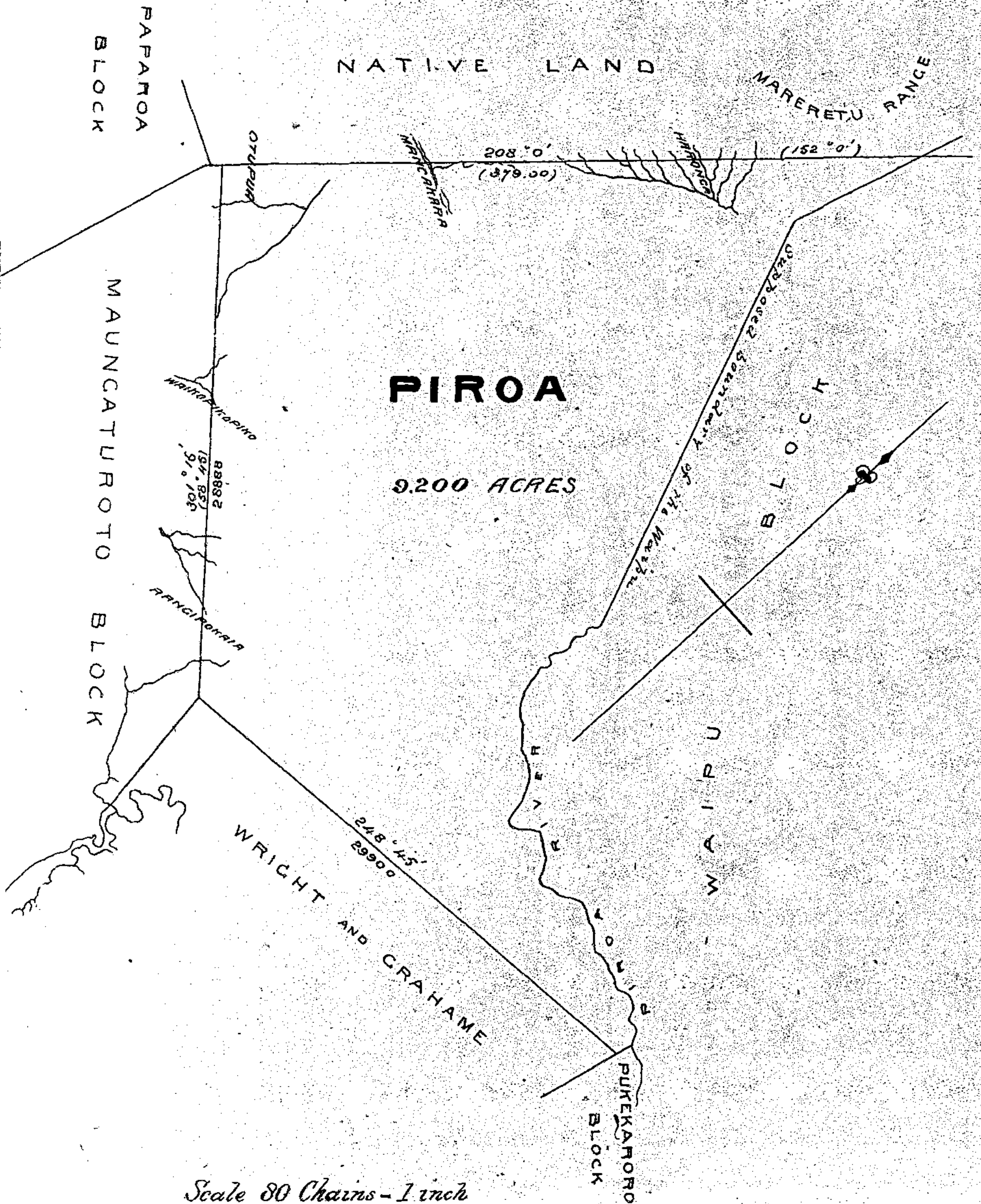
24 July 1862



Scale 40 Chains = 1 inch

Kaipara District

20-July-1862

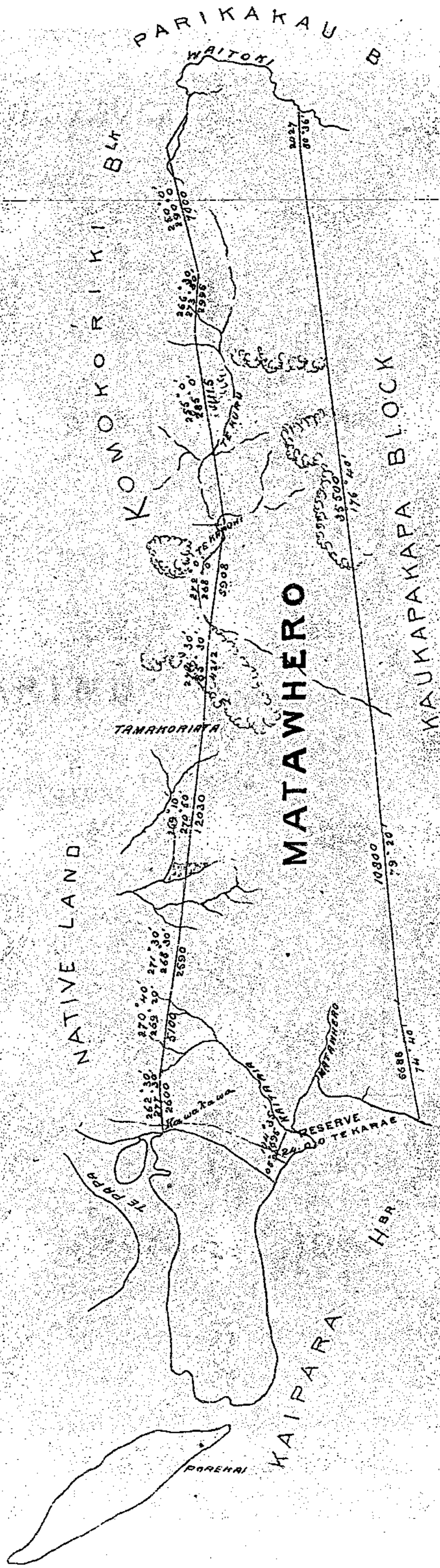


Scale 80 Chains - 1 inch

AUCKLAND

Kaipara District

26 - Nov^r - 1862

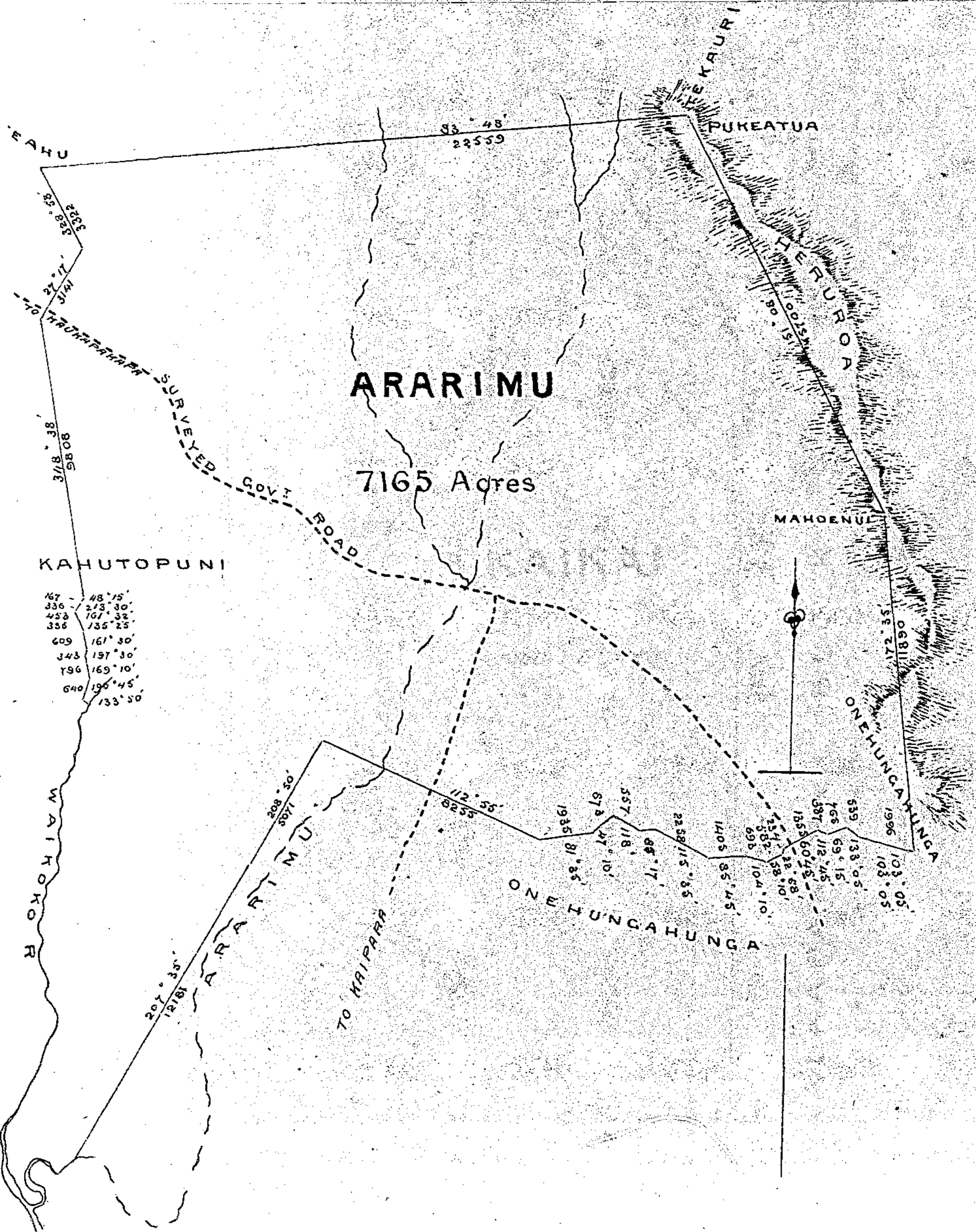


5480 Acres

Scale 80 Chains = 1 inch

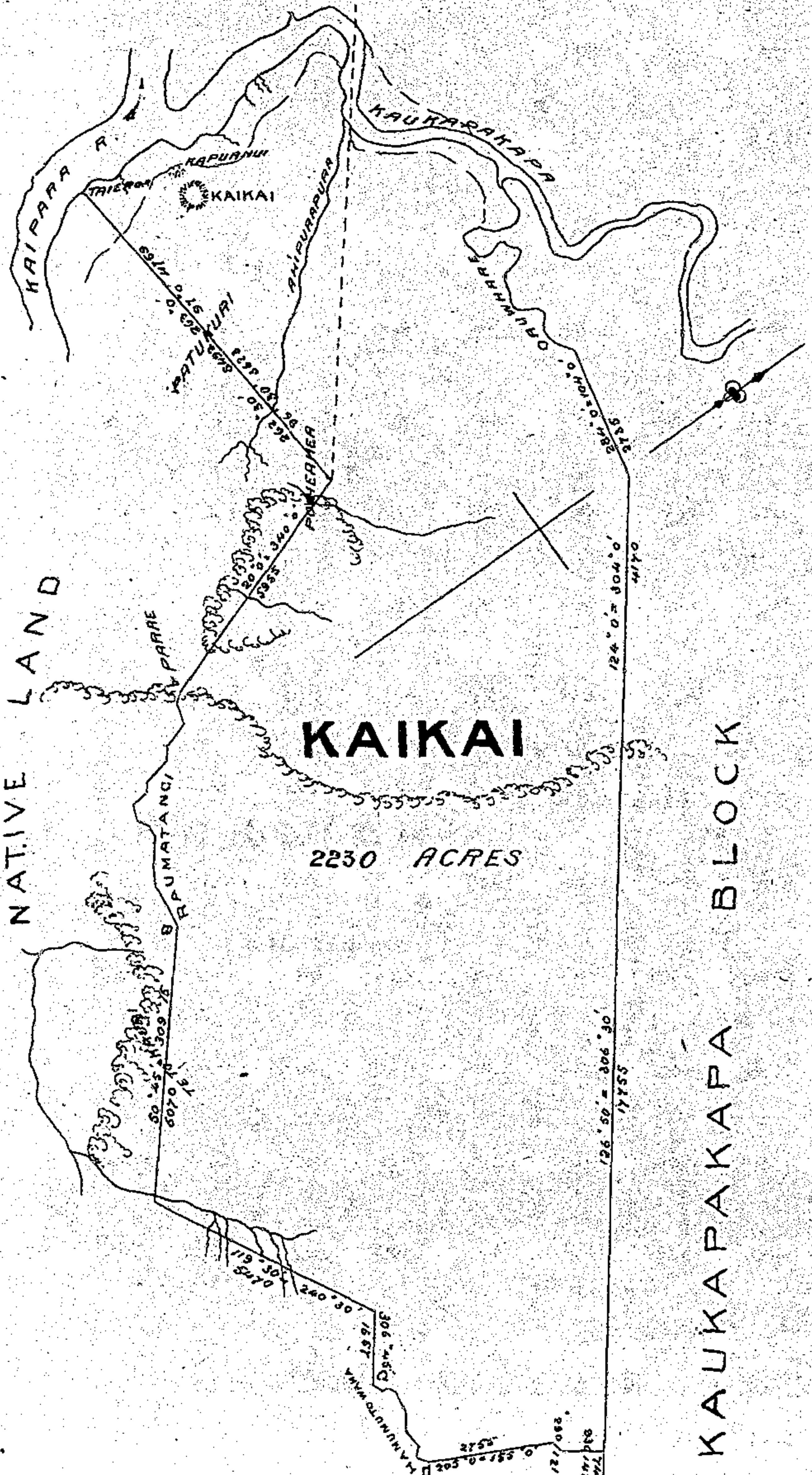
AUCKLAND KAIPARA DISTRICT

14 - Feb - 1863



KAI PARA DISTRICT

31 - July - 1863



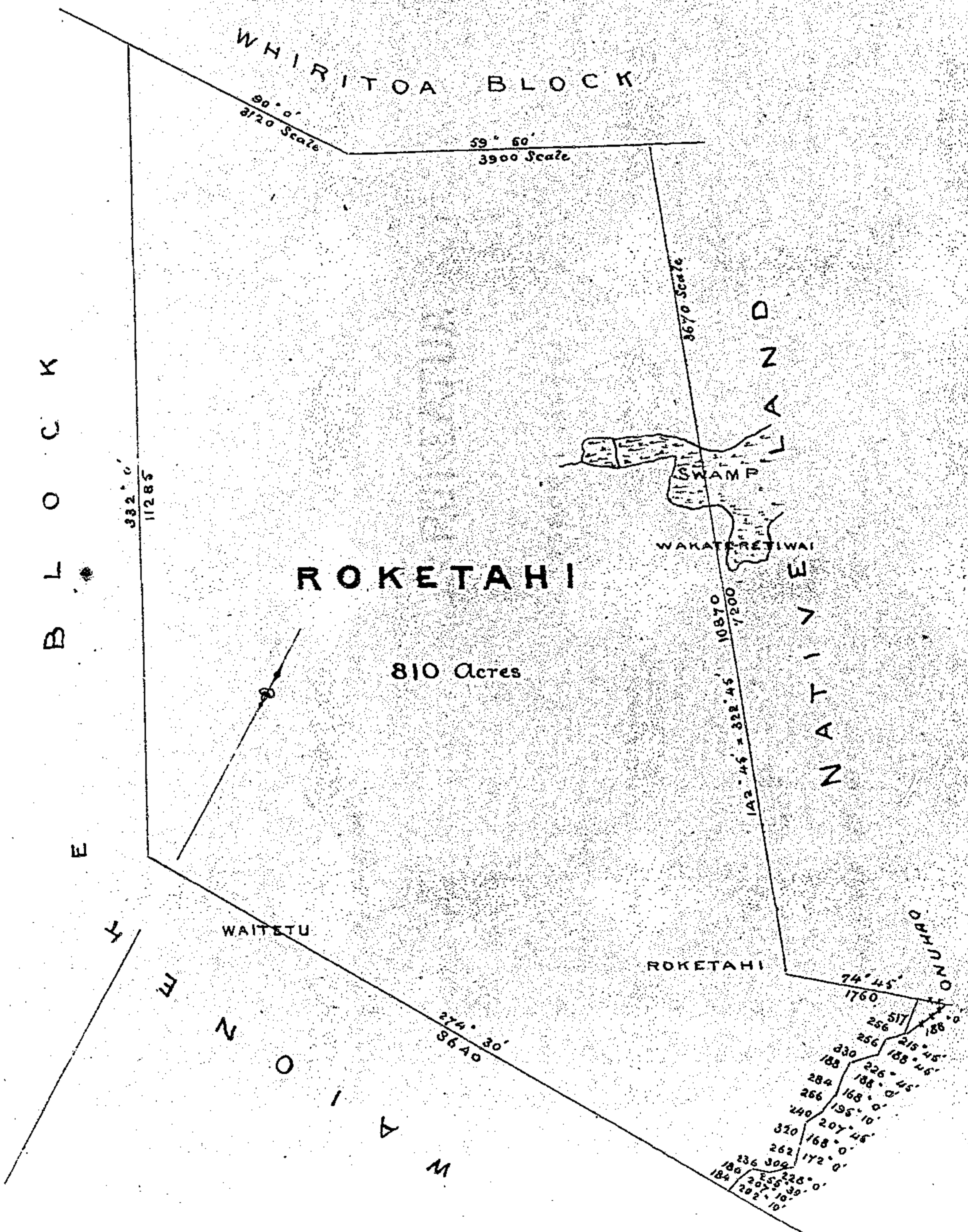
TRAVERSE TABLE

A TO B		
BEAR ^s		DIS ^s
301° 55'	59° 5'	228
289° 10'	70° 50'	412
338° 30'	21° 30'	614
310° 45'	49° 15'	318
344° 0'	16° 0'	678
318° 0'	42° 0'	184
348° 0'	12° 0'	309
298° 40'	61° 20'	216
260° 0'	100° 0'	270
272° 50'	87° 70'	378
305° 20'	54° 40'	458
359° 0'	61° 0'	587
278° 0'	82° 0'	1030 to B
C TO D		
BEAR ^s		DIS ^s
236° 30'	123° 20'	235
220° 30'	139° 20'	188
250° 50'	109° 10'	195
275° 0'	85° 0'	497
300° 0'	60° 0'	350
275° 15'	84° 45'	505
311° 15'	45° 45'	205
236° 15'	123° 46'	289 to D

Scale 40 Chains - 1 inch

AUCKLAND
KAIPARA DISTRICT

5 - August - 1863



AUCKLAND

HAIPARA DISTRICT

20 - Jan^y - 1864

WAINUI BLOCK

PUKEKOHE BLOCK

PARIKAKAU BLOCK

112° 0' - 2800
119° 15' - 10250

Pukekohe

148° 0' - 36500

Wairiki River

153° 10' - 8200

113° 45' - 22350

Aporu

PUKEHAUERE BLOCK

191° 30' - 24000

113° 30' - 1250

104° 55' - 3300
283° 38'

Ngahakohurangi

PUKEATUA

23800 ACRES

837° 8' - 6980

ARARIMU BLOCK

263° 48' - 22559

Tamati's Reserve

Wairiki River

24° 15' - 12240

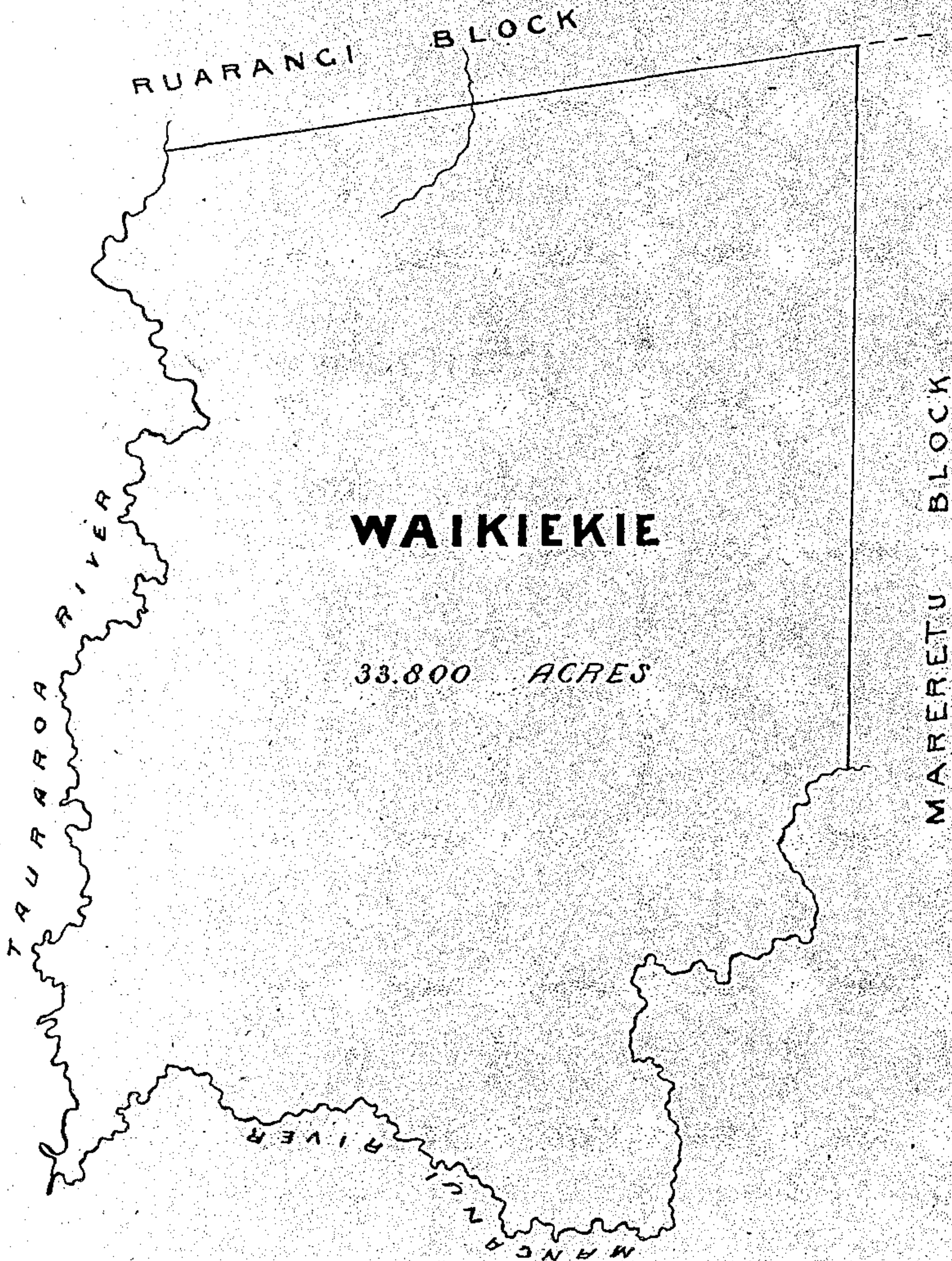
0189
91°

Kaukapakapa River
KAUKAPAKAPA SOUTH

Scale 80 chains to 1 inch

AUCKLAND KAIPARA DISTRICT

28 April 1864

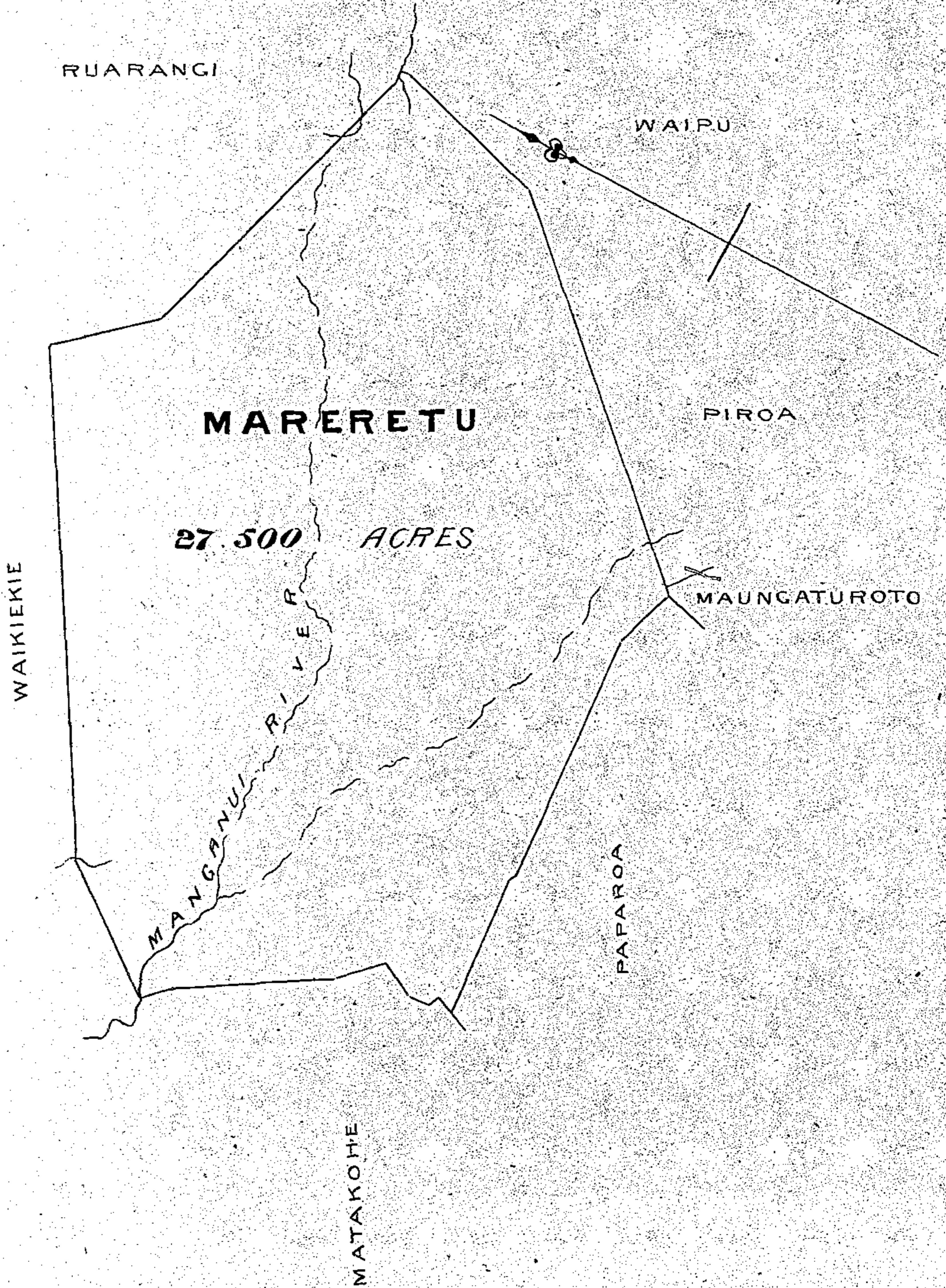


Scale $\frac{2}{3}$ Inch to a Mile

10 20 30 40 50 100 200 300 400 500 Chains

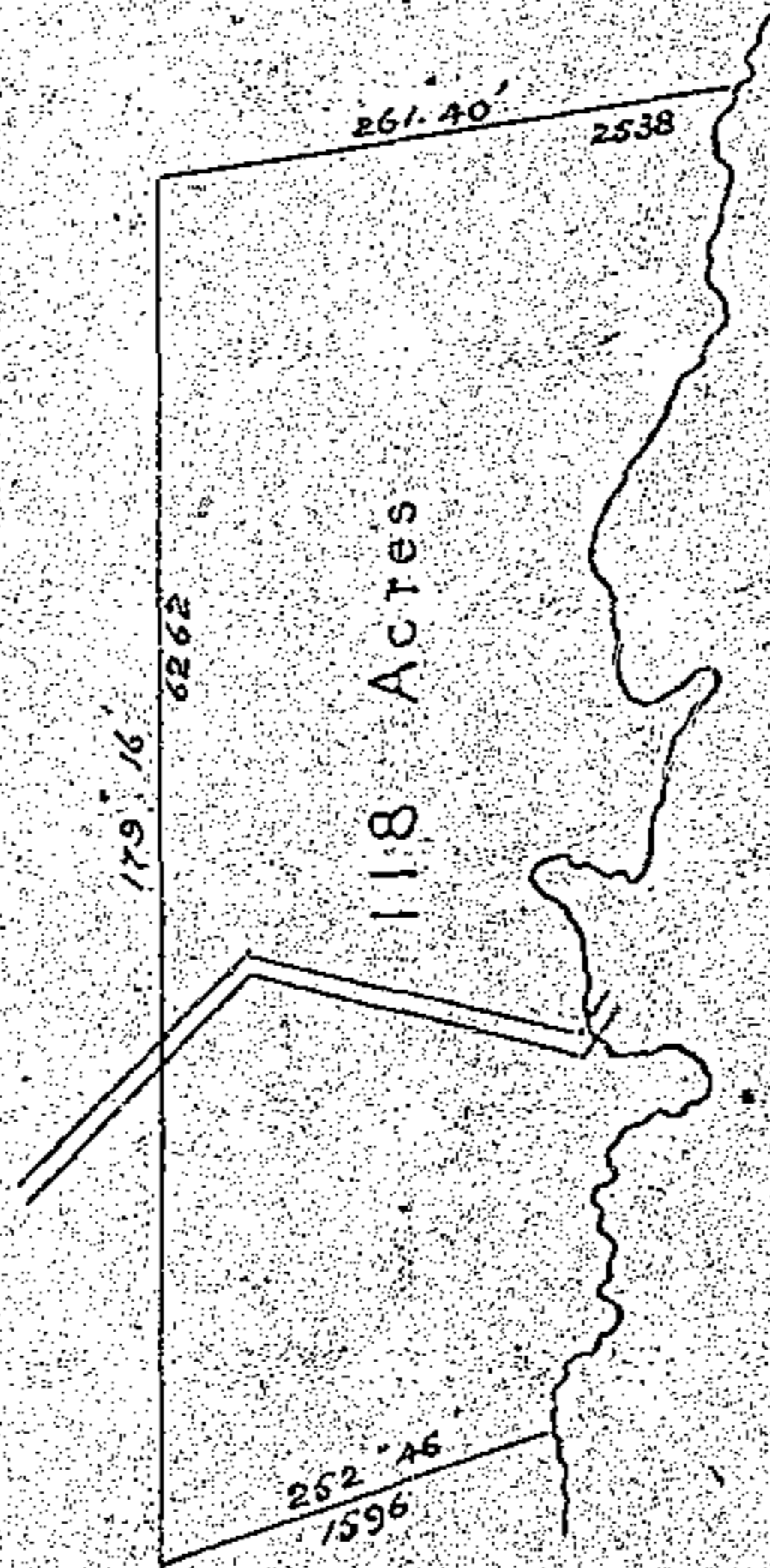
Kaipara District

6-May-1864



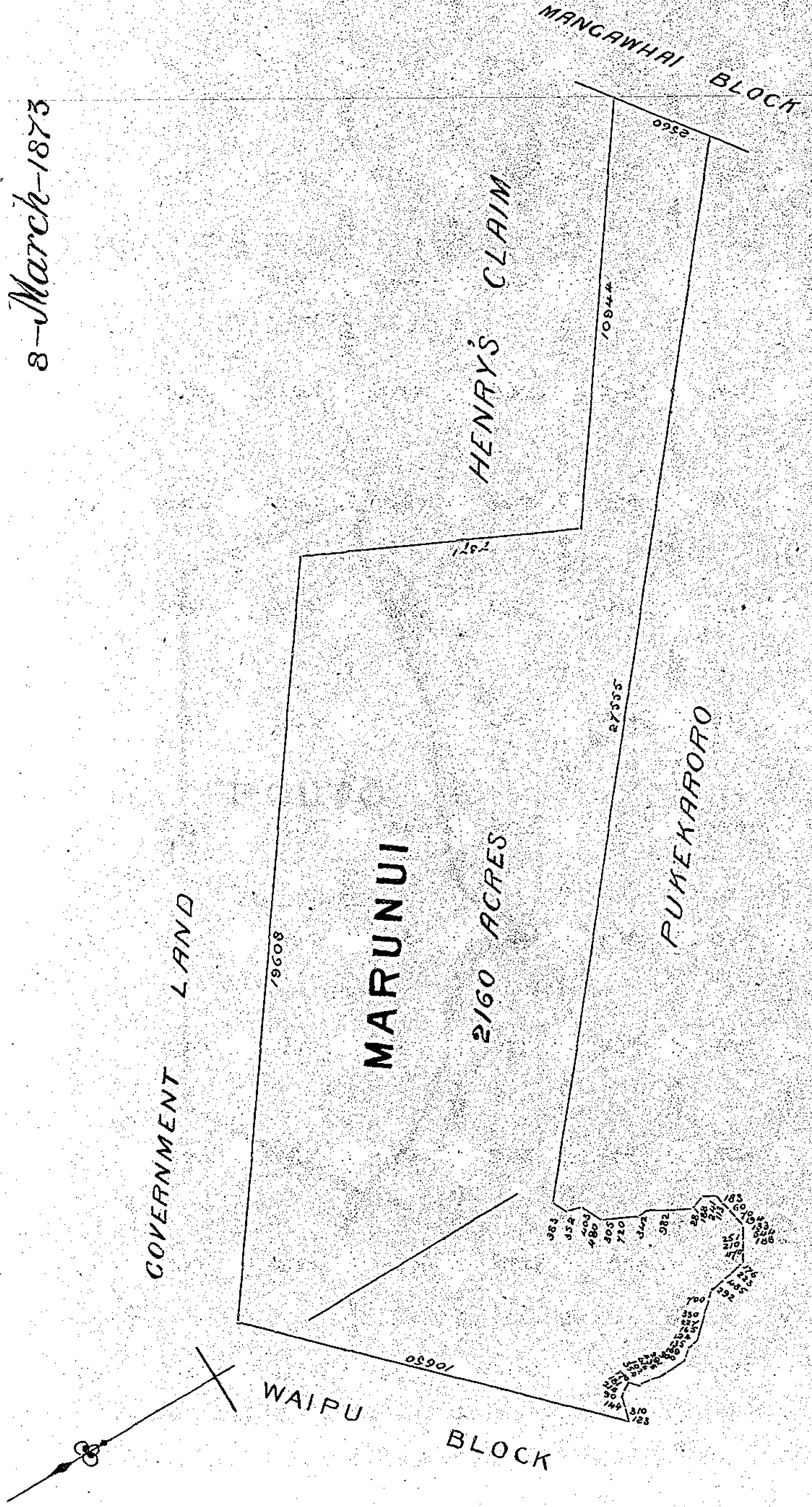
AUCKLAND DISTRICT
TAUPAKI BLOCK

18 Sept-1867



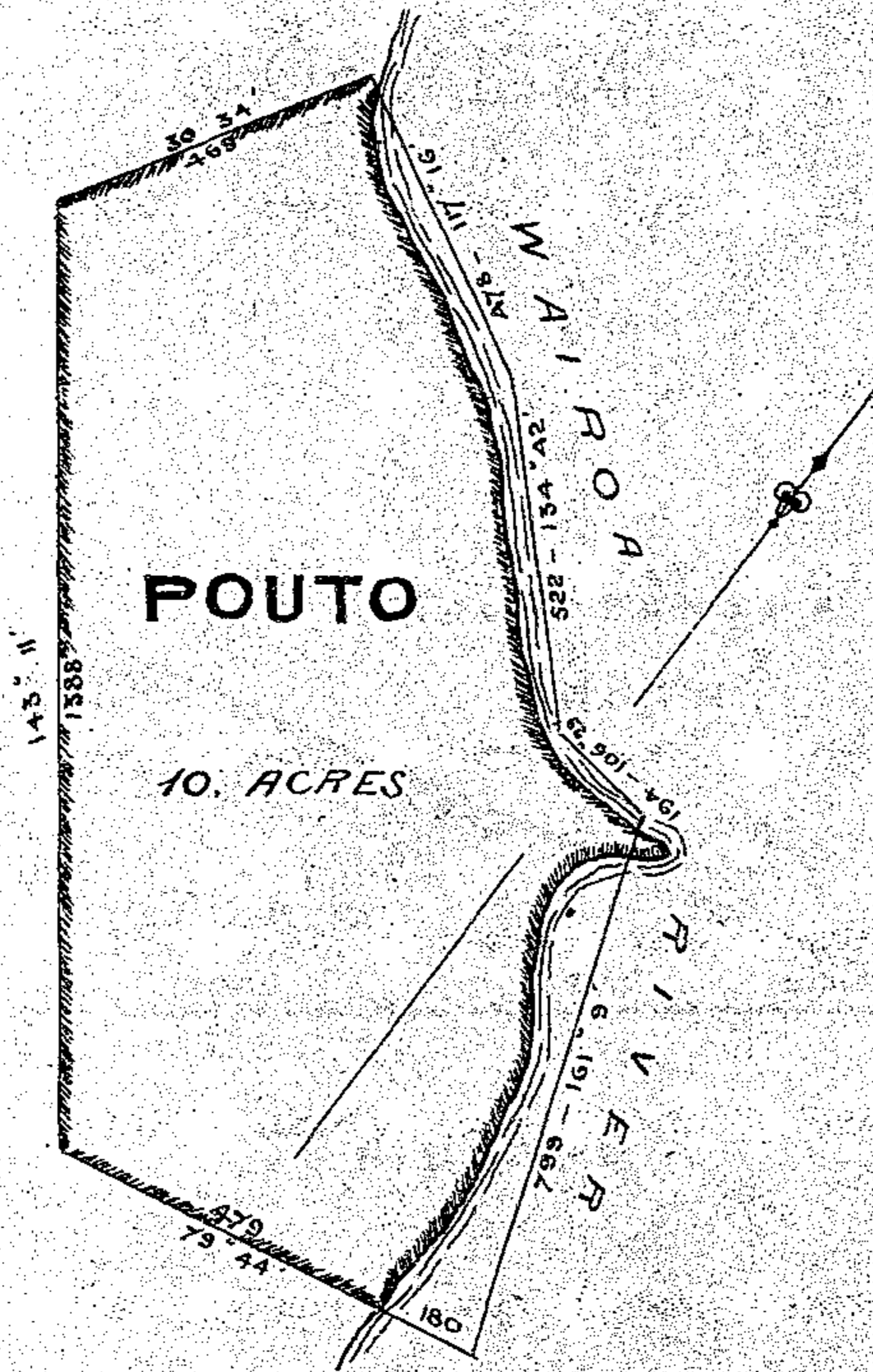
K A I P A R A D I S T R I C T

8--March--1873



Kaipara District

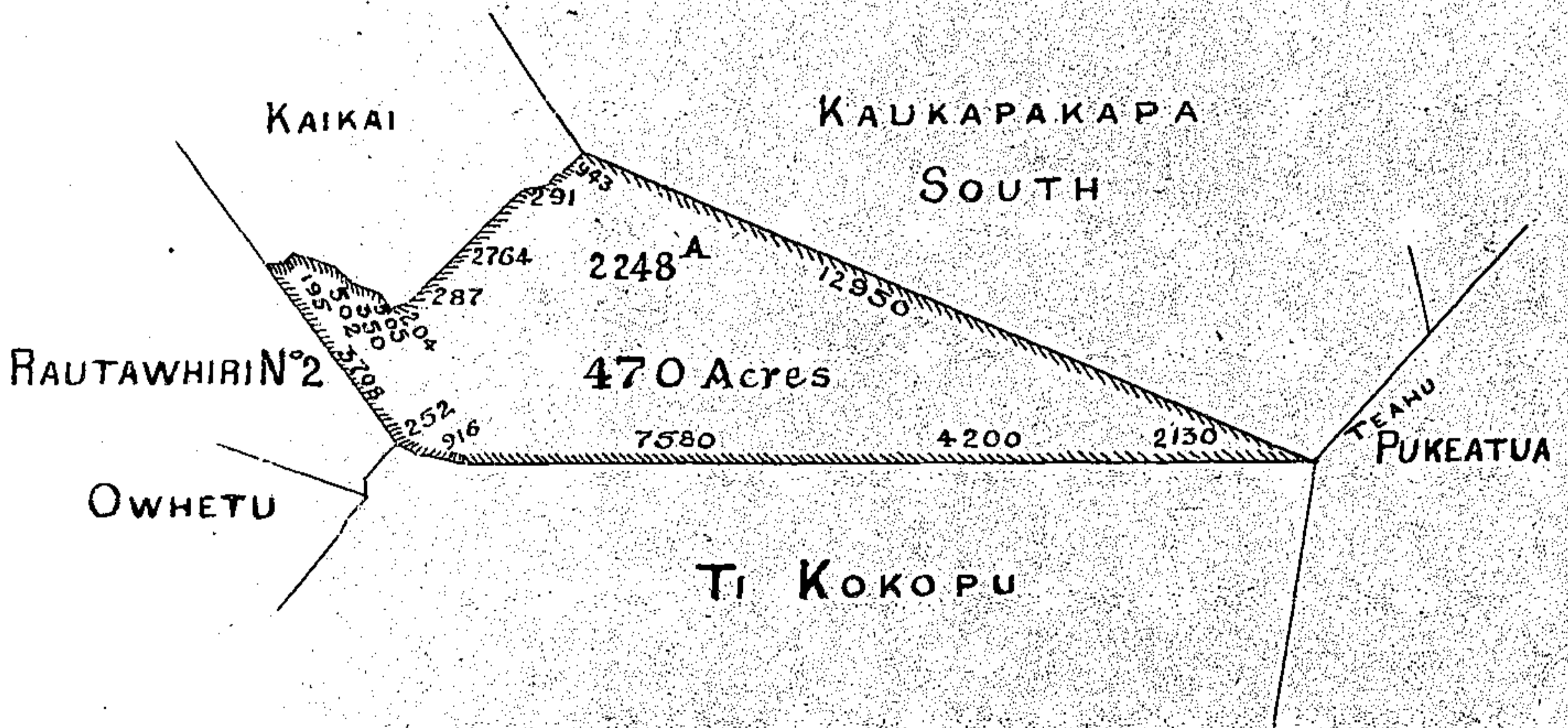
5-Dec-1873



KAIPARA DISTRICT

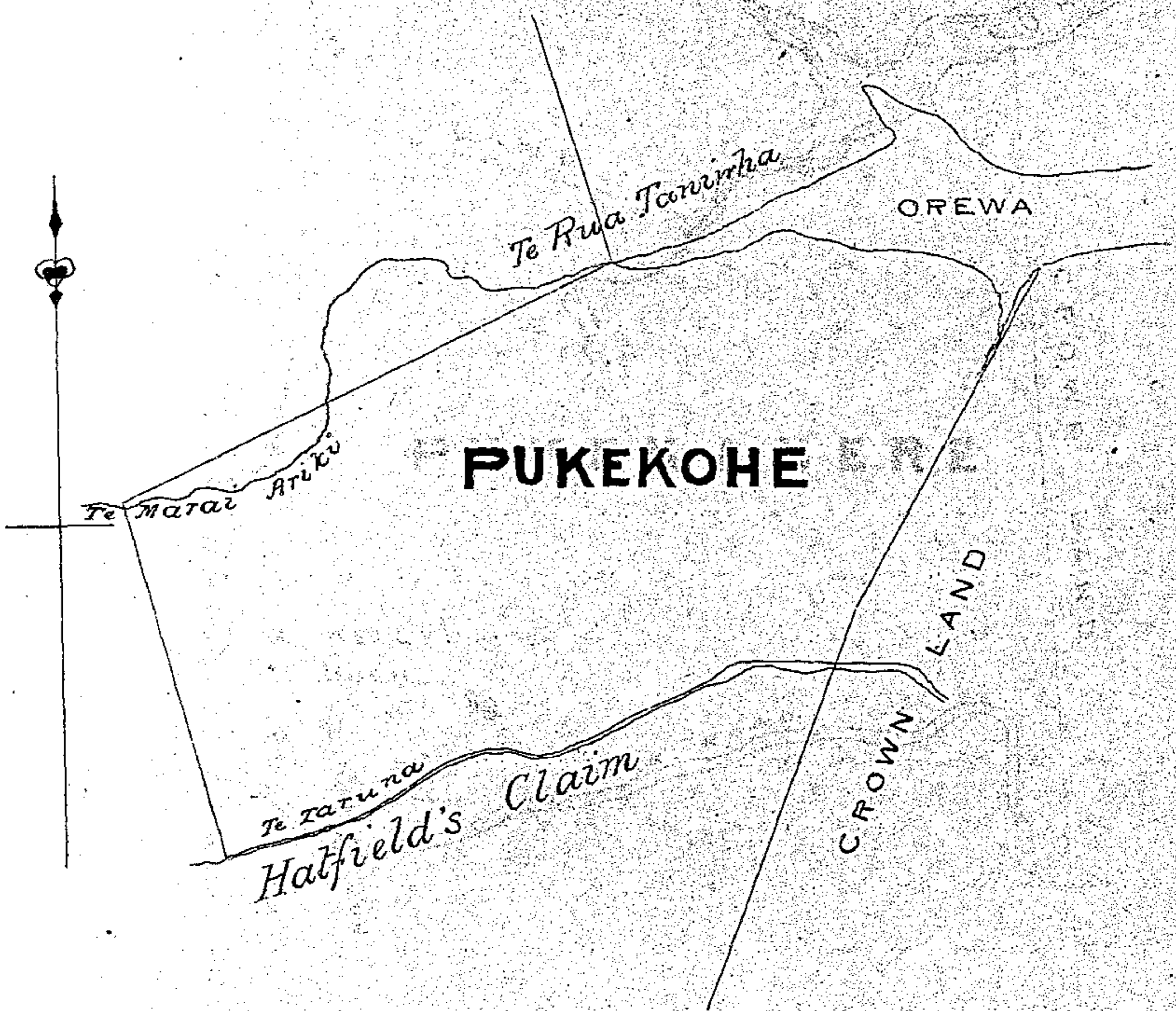
ARA KIORE BLOCK

26 Oct^r 1874



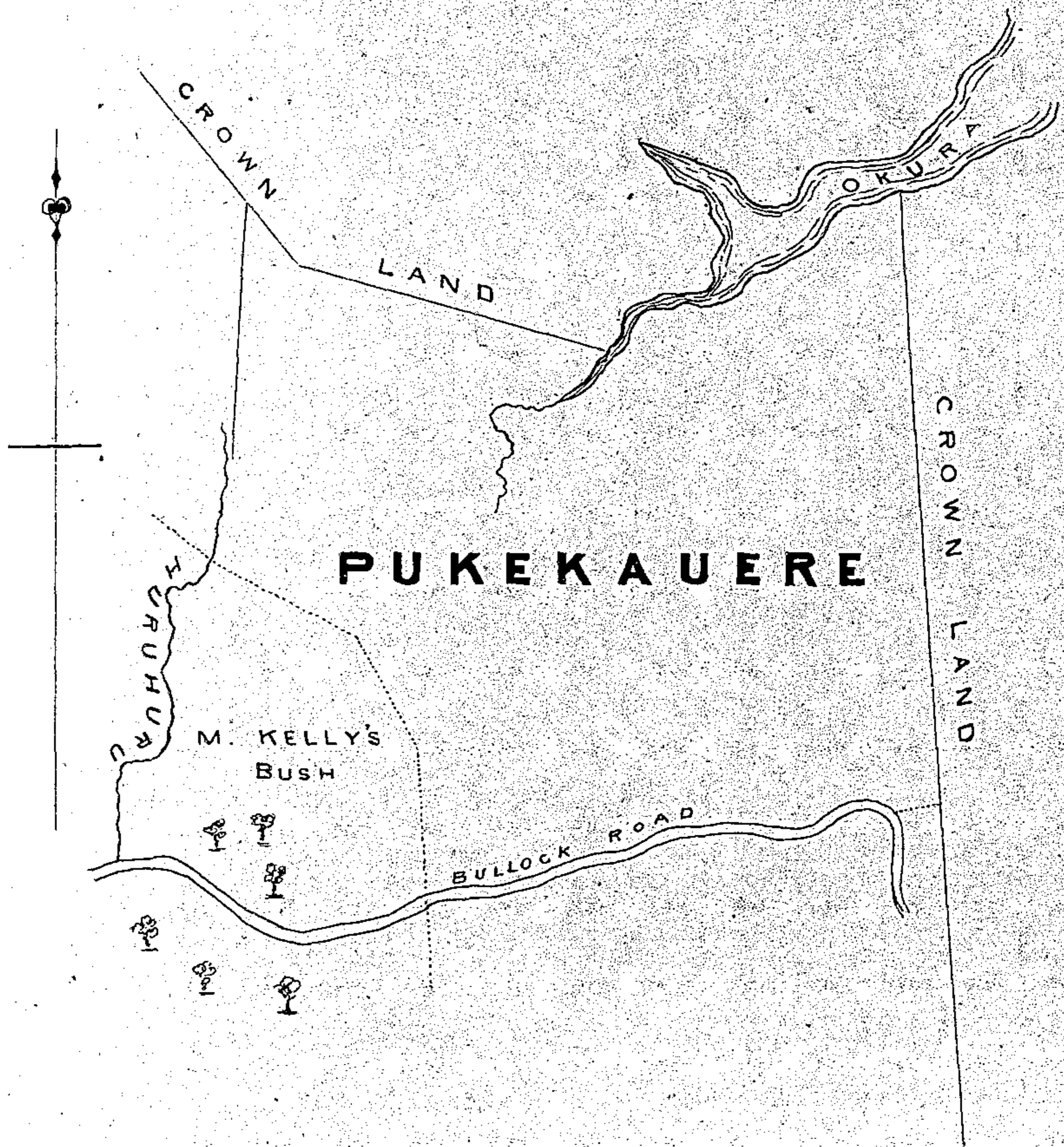
AUCKLAND DISTRICT

10-Dec-1851



AUCKLAND DISTRICT

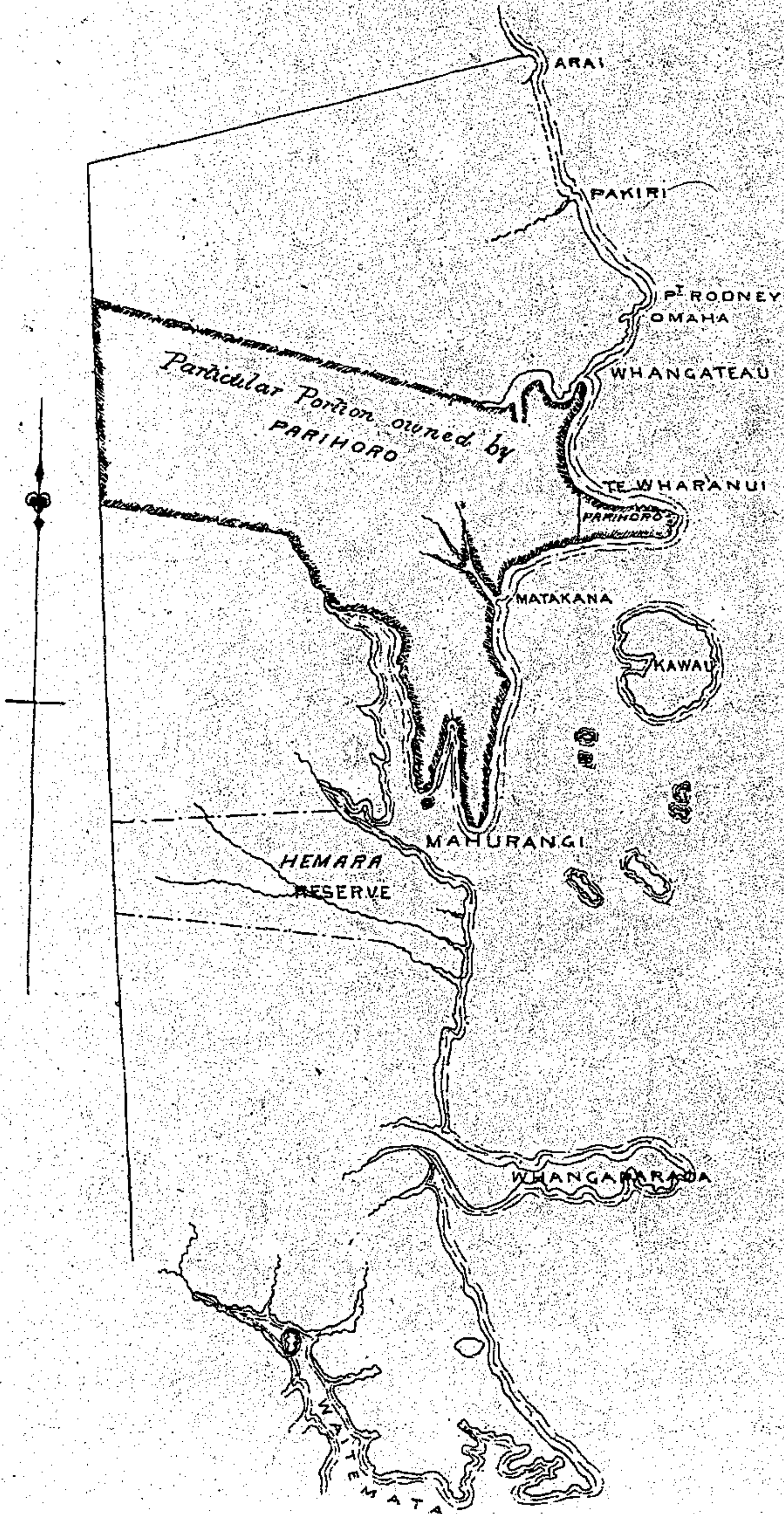
27- Dec^r - 1851



AUCKLAND DISTRICT

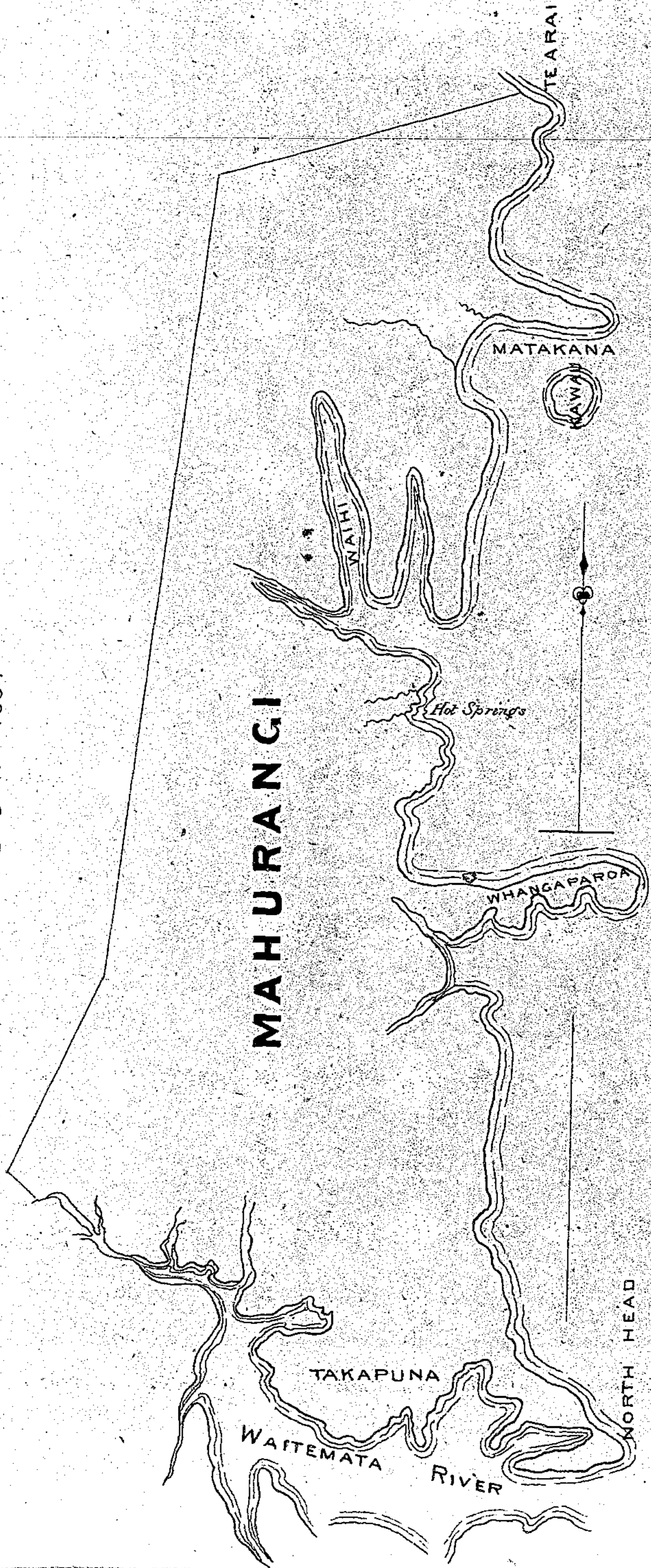
MAHURANGI BLOCK

1 - Nov^r - 1853



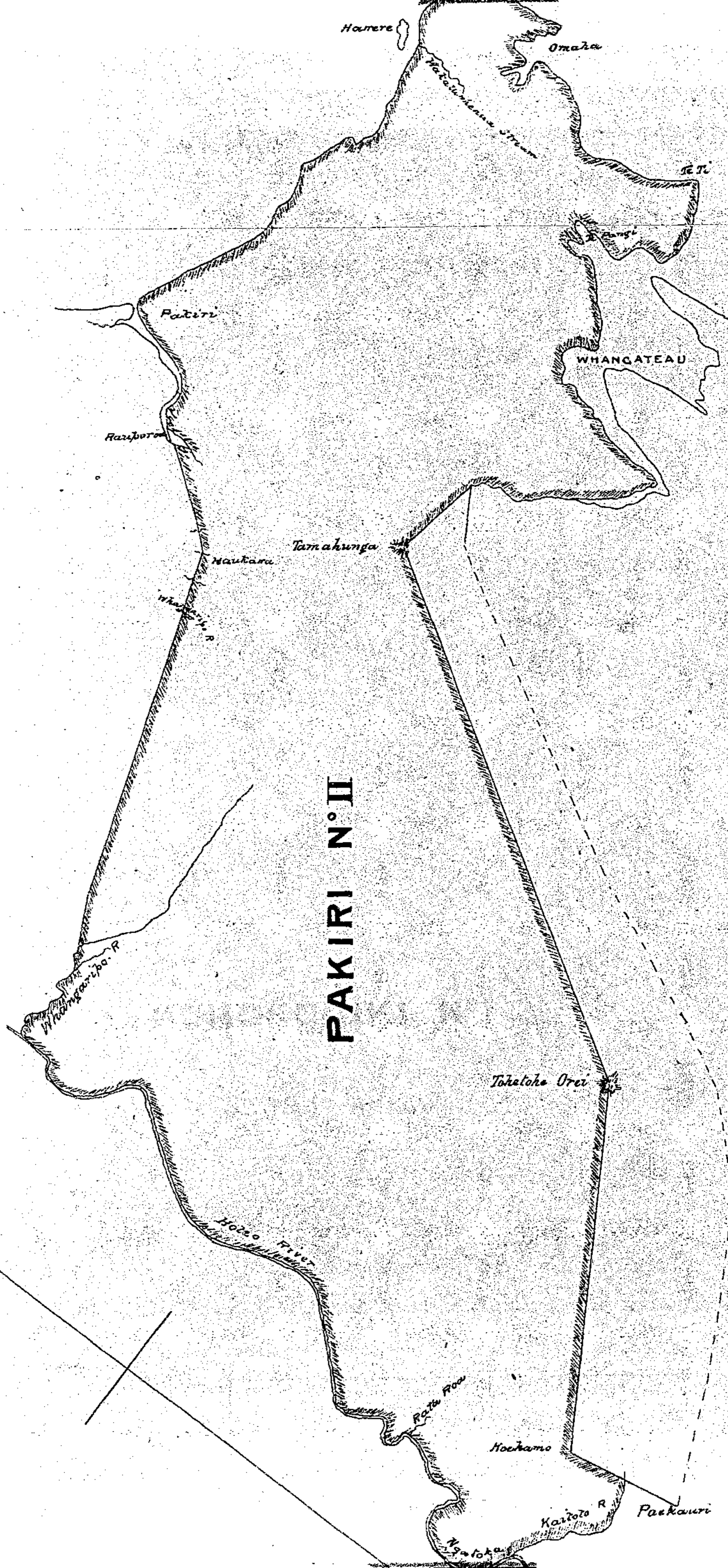
AUCKLAND DISTRICT

5-Jan^y-1854



MAHURANGI DISTRICT

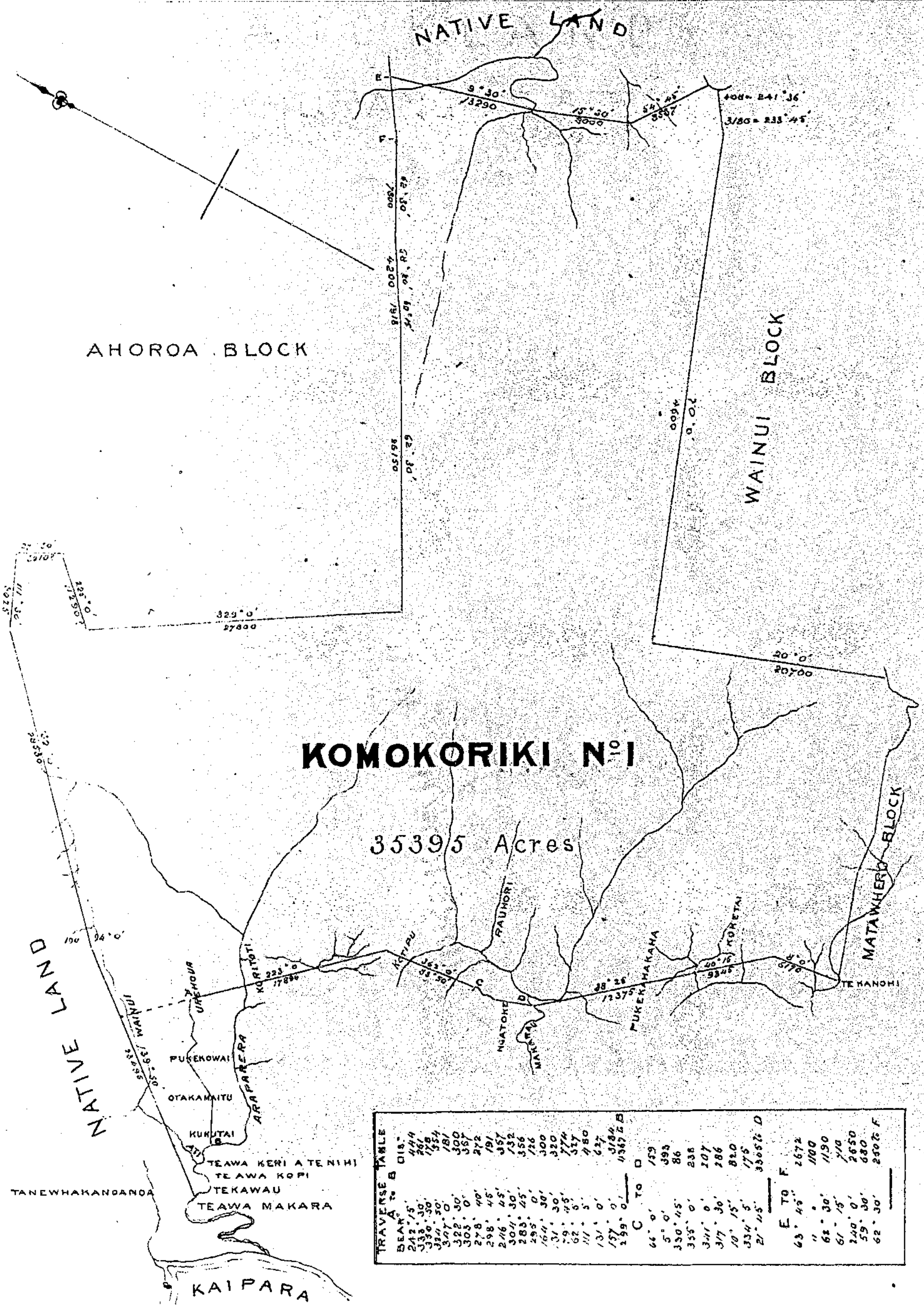
1 - March - 1858



PAKIRI N° II

MAHURANGI DISTRICT

29 - Sep^r - 1862



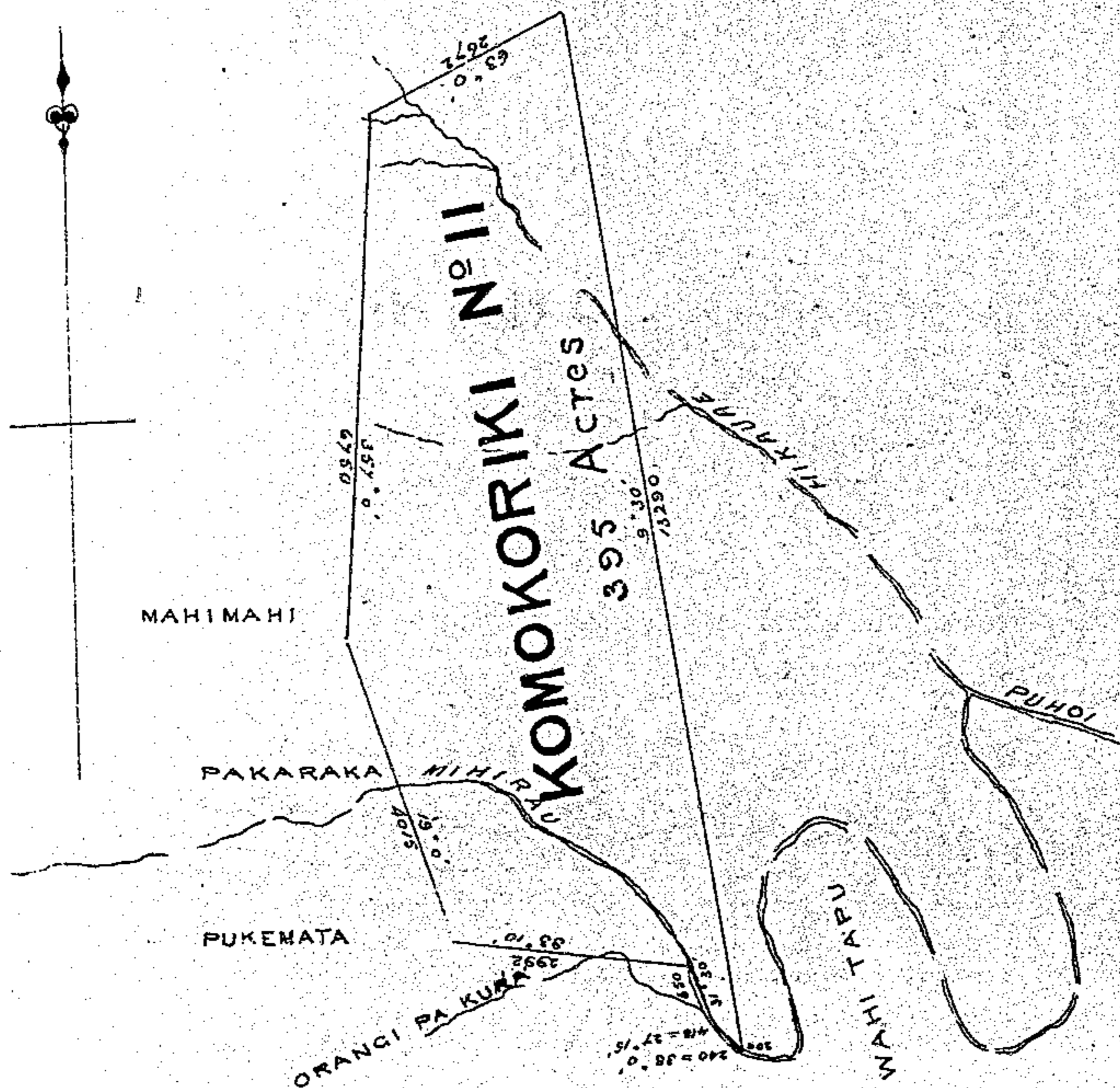
KOMOKORIKI N^o 10

35395 Acres

TRAVERSE TABLE	
BEAR ^s A TO B	019°
242° 75'	444
333° 30'	261
330° 50'	179
334° 50'	154
347° 0'	181
322° 50'	300
303° 0'	357
278° 40'	272
298° 45'	191
246° 45'	357
304° 30'	732
283° 45'	356
295° 0'	126
31° 30'	300
29° 45'	330
62° 5'	774
111° 5'	317
131° 0'	780
157° 0'	627
199° 0'	3182
199° 0'	4387 1/2 B
C TO D	
66° 0'	159
5° 0'	393
350° 45'	86
355° 0'	238
341° 0'	107
317° 30'	286
10° 15'	820
334° 5'	175
21° 15'	3505 1/2 D
E TO F	
63° 45'	2672
" "	1100
62° 30'	1190
61° 15'	710
240° 0'	2650
59° 30'	680
62° 30'	2802 1/2 F

AUCKLAND MAHURANGI DISTRICT

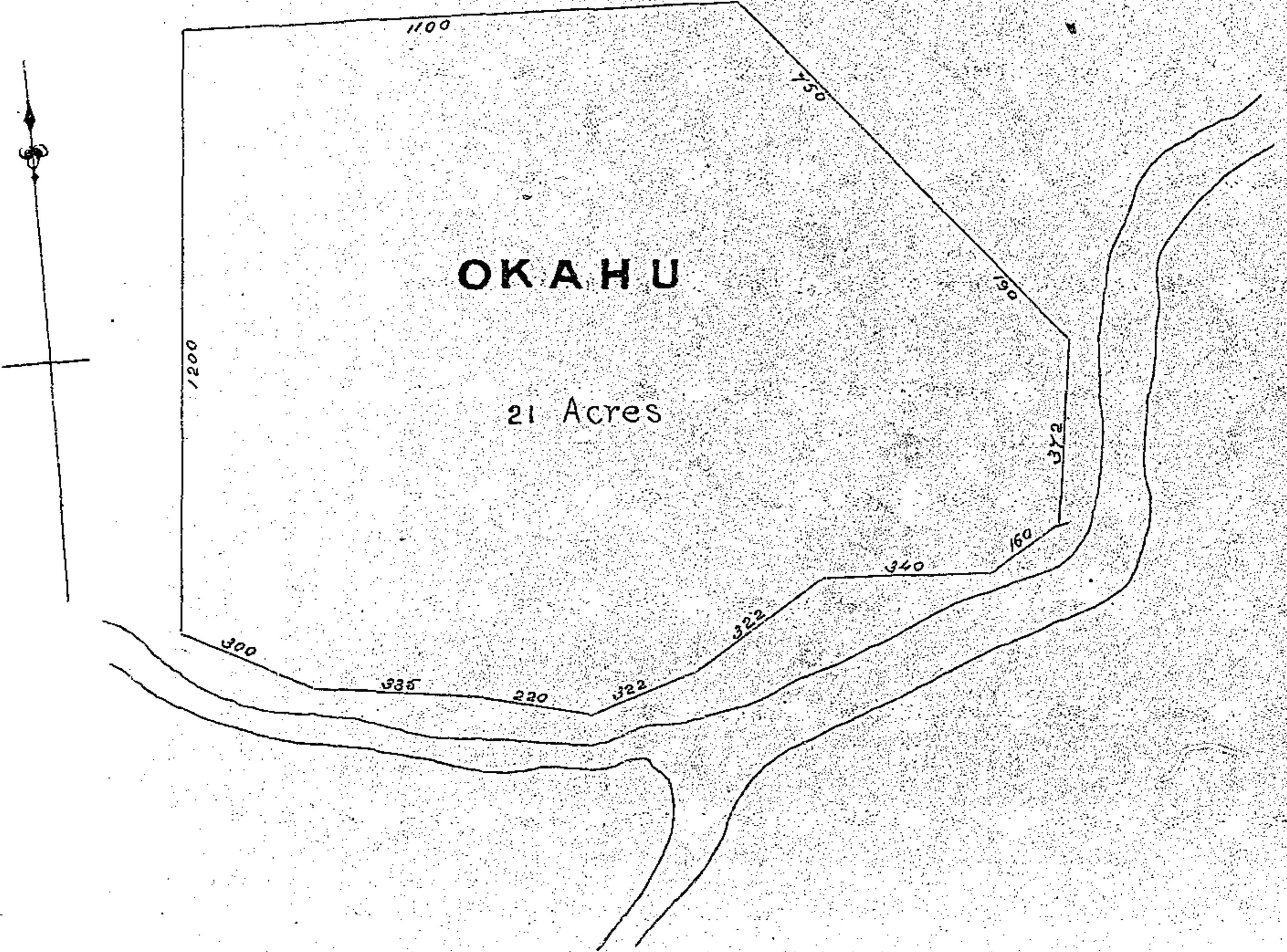
4 - Nov^r - 1862



MAHURANGI DISTRICT

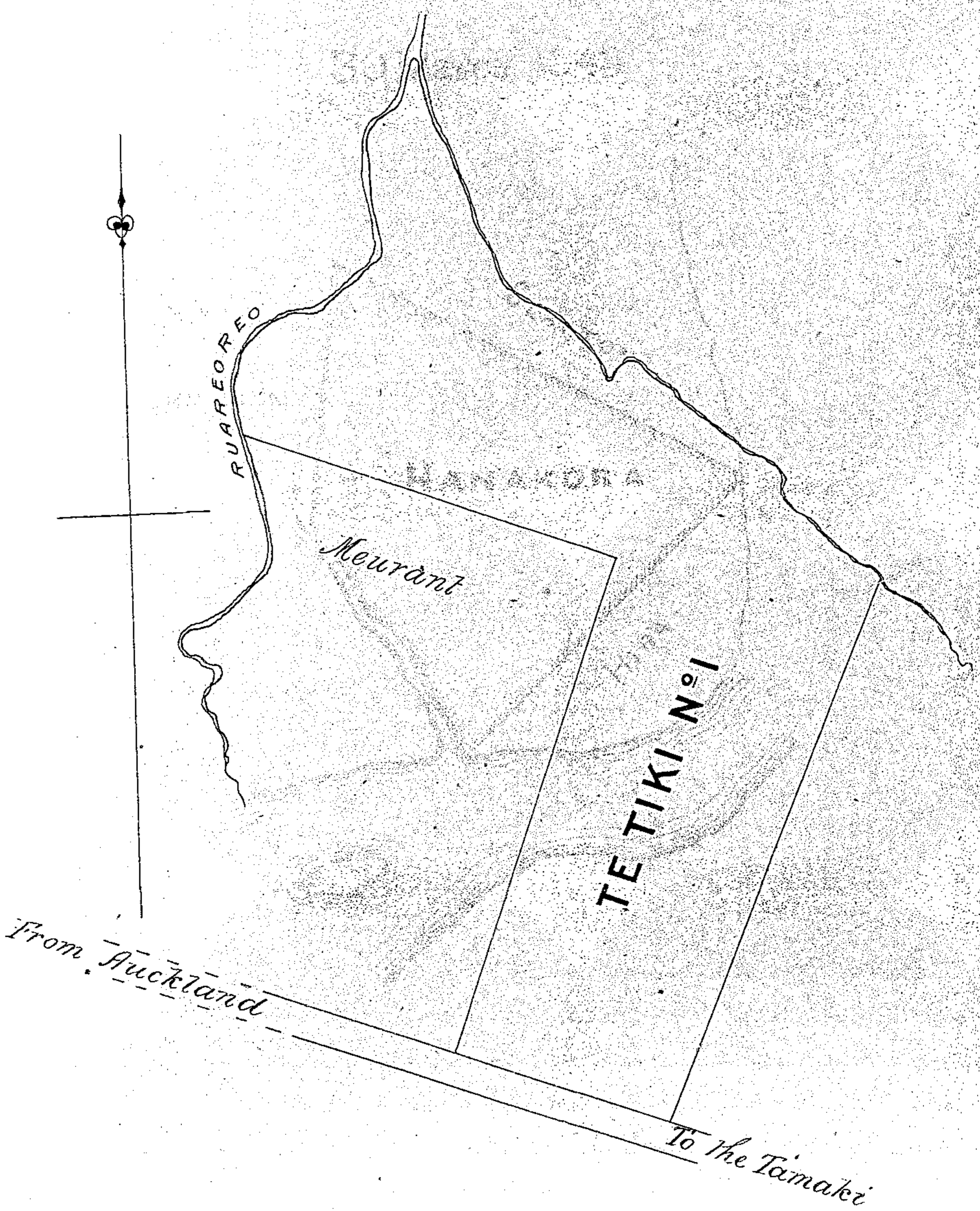
(WAIWERAWERA)

8-Feb-1873



AUCKLAND DISTRICT

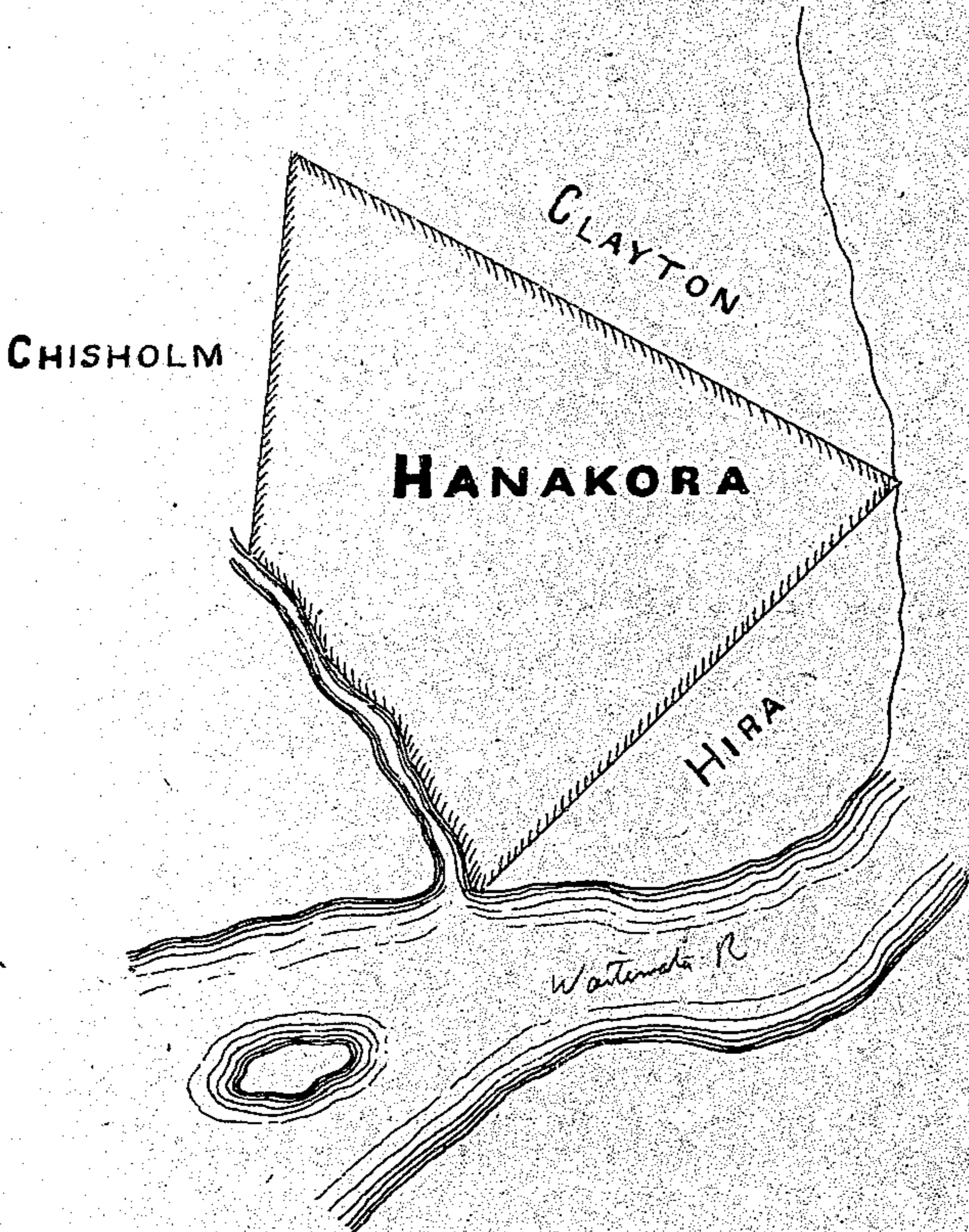
21 - Dec^r - 1847



AUCKLAND DISTRICT

[WAITEMATA]

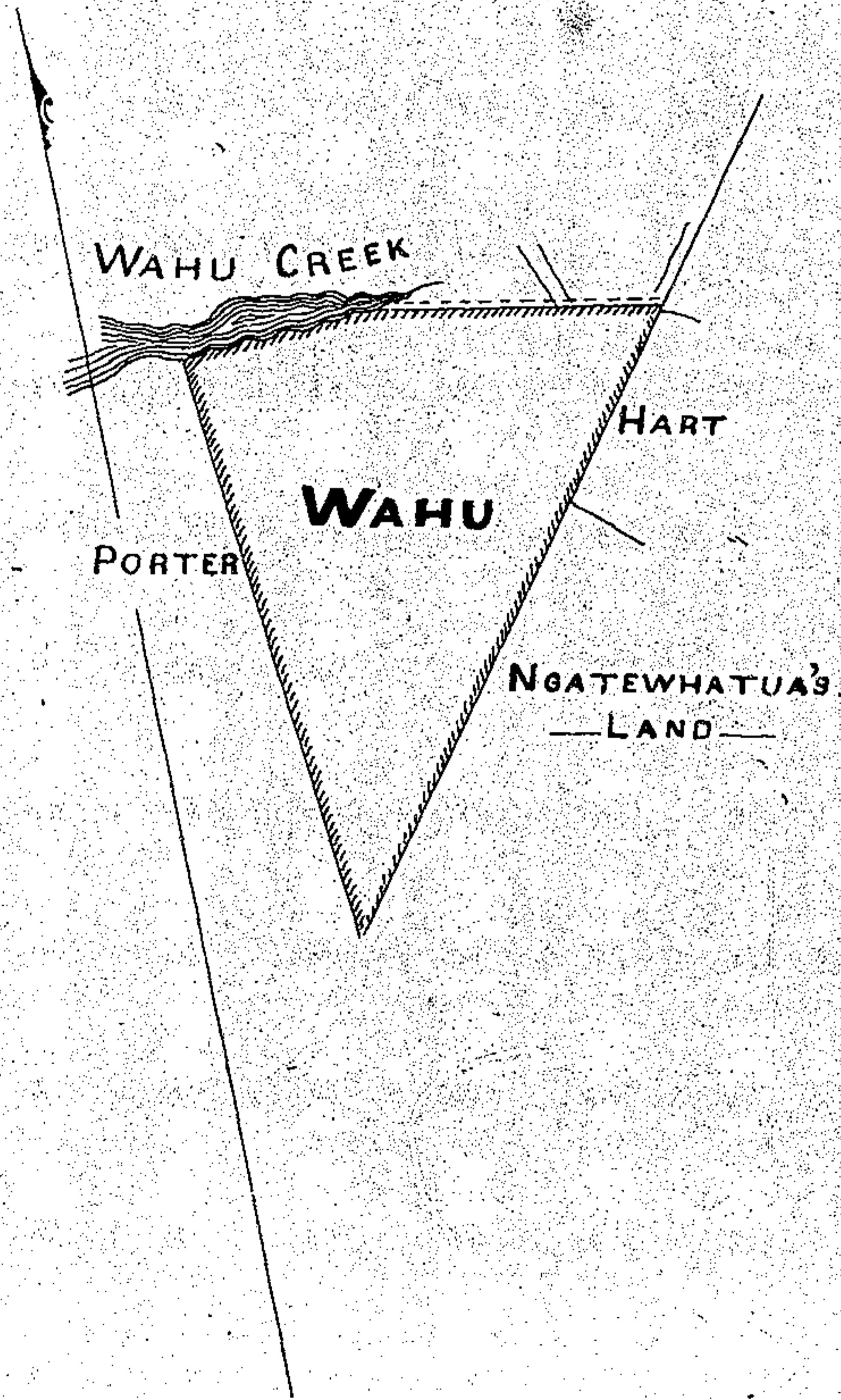
30 March 1848



AUCKLAND DISTRICT

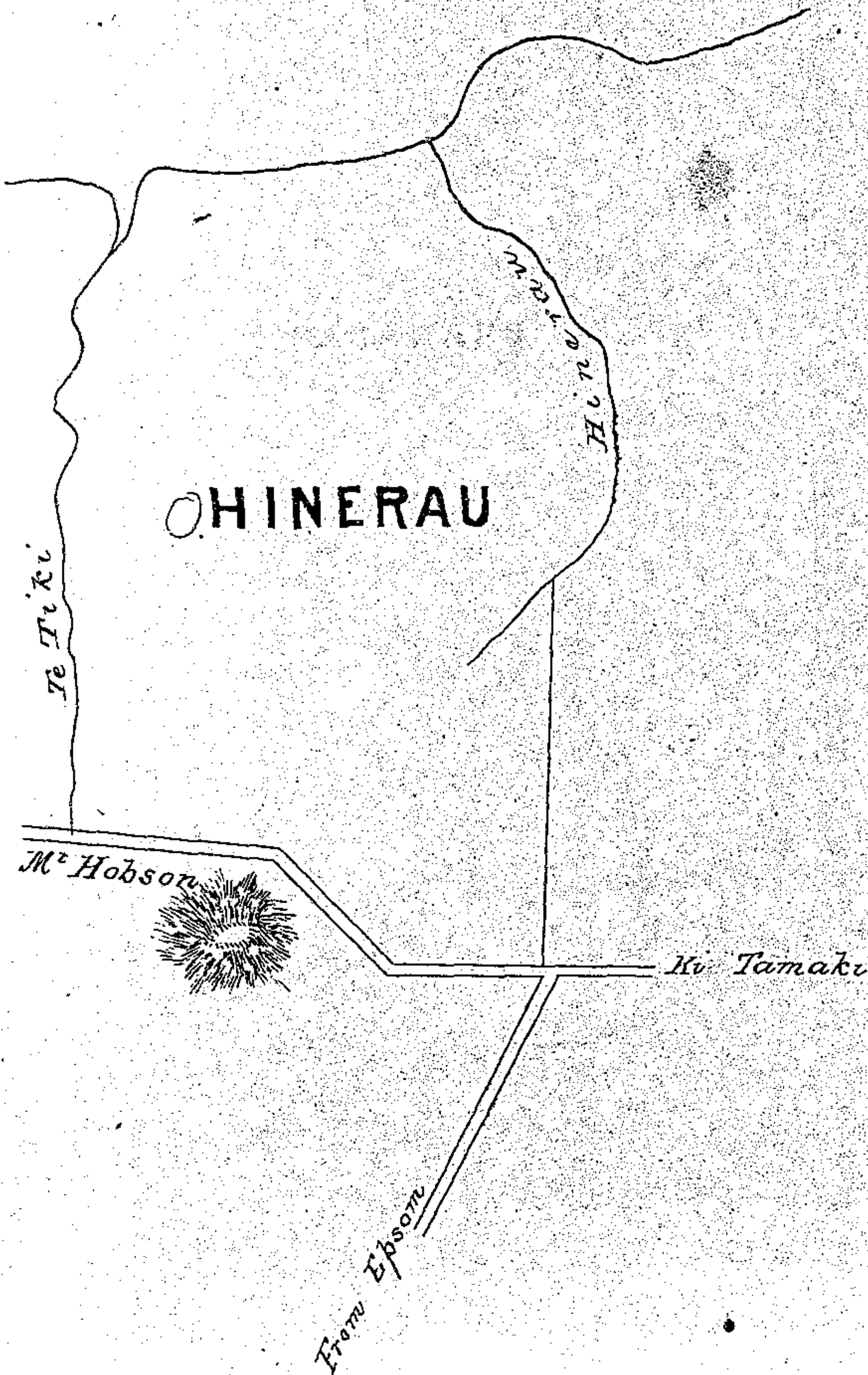
[WHAU PORTAGE]

12 June 1848



AUCKLAND DISTRICT

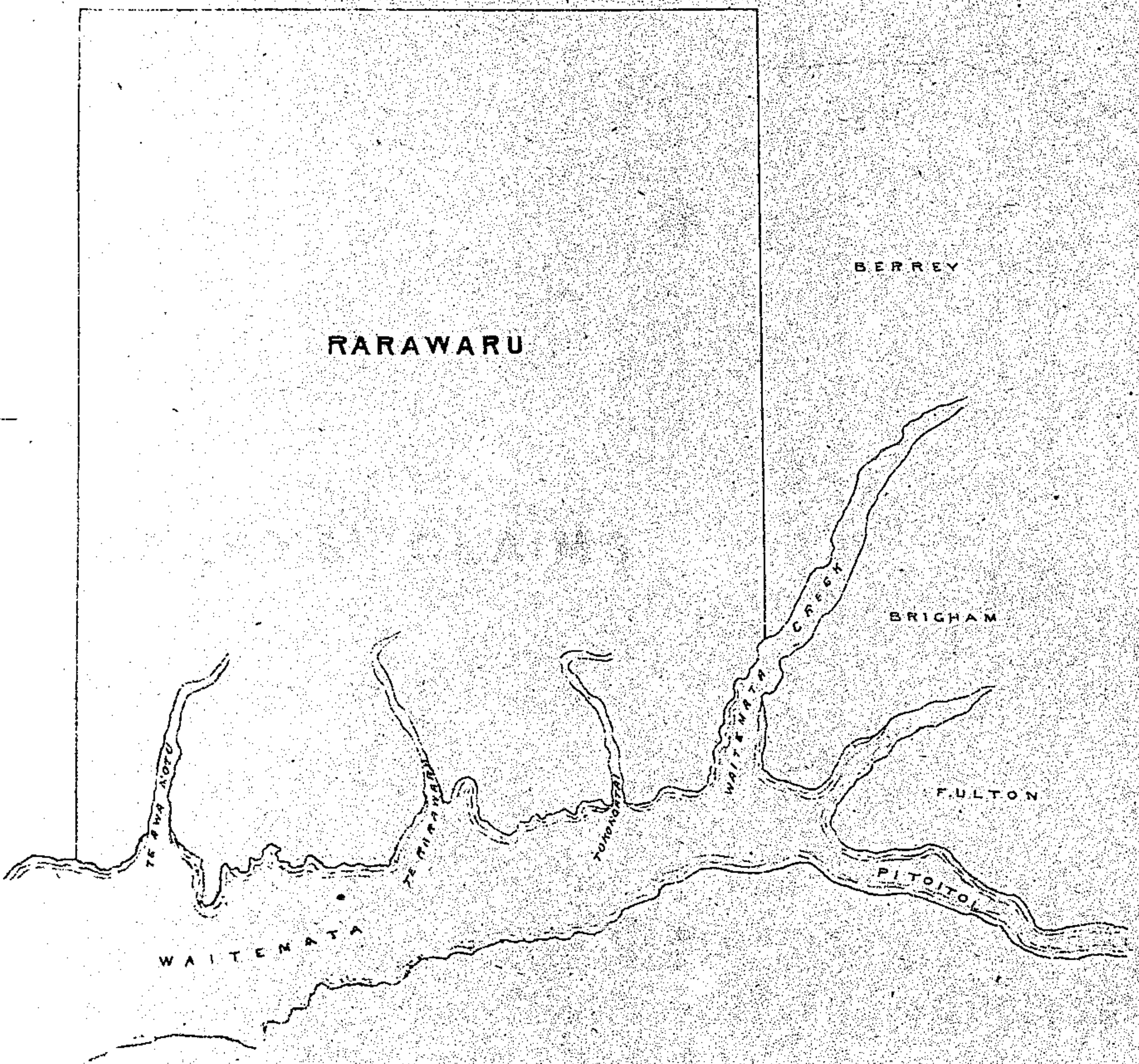
19 - August - 1851



AUCKLAND

(WAITEMATA)

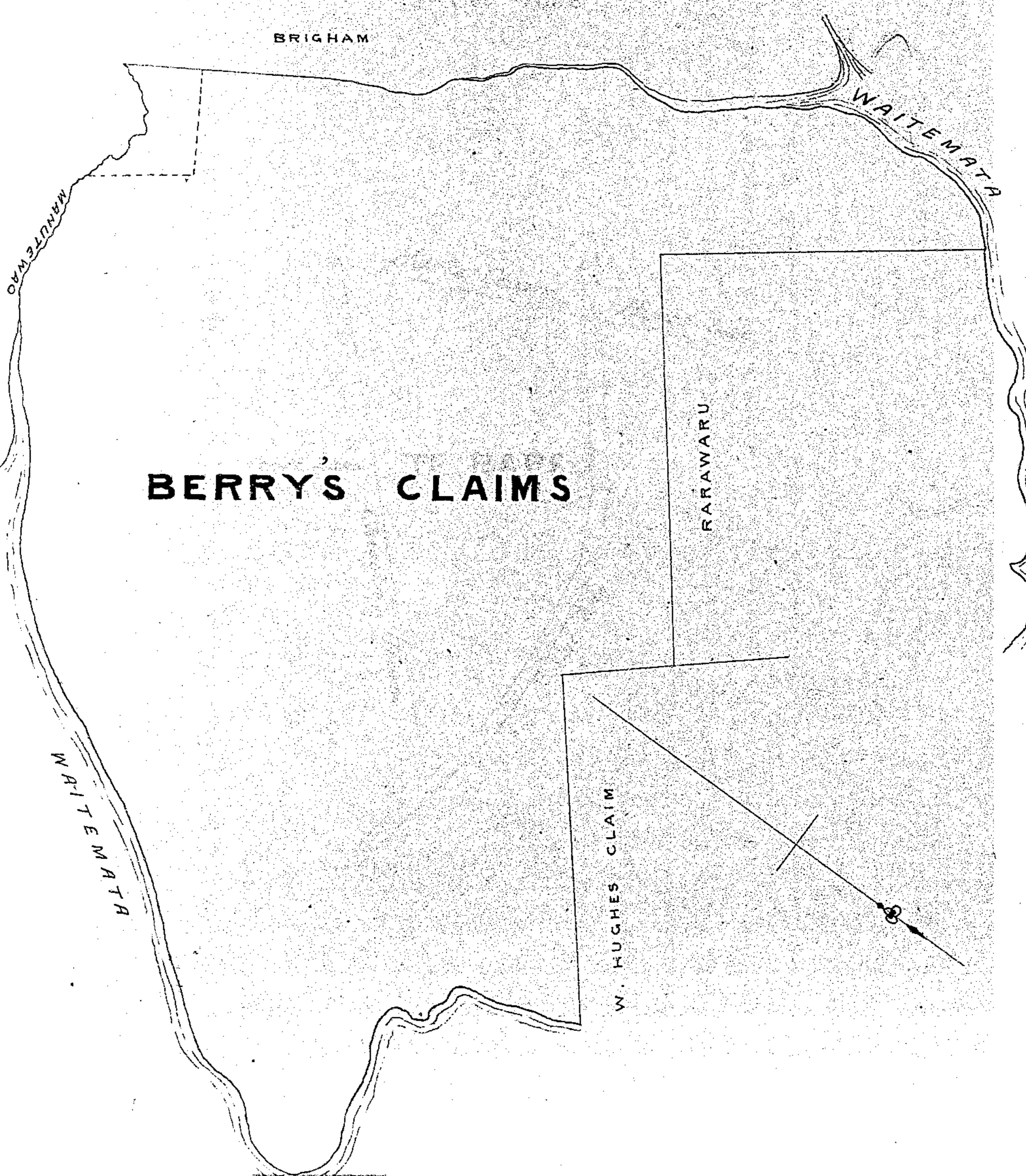
26 Nov 1851



AUCKLAND DISTRICT

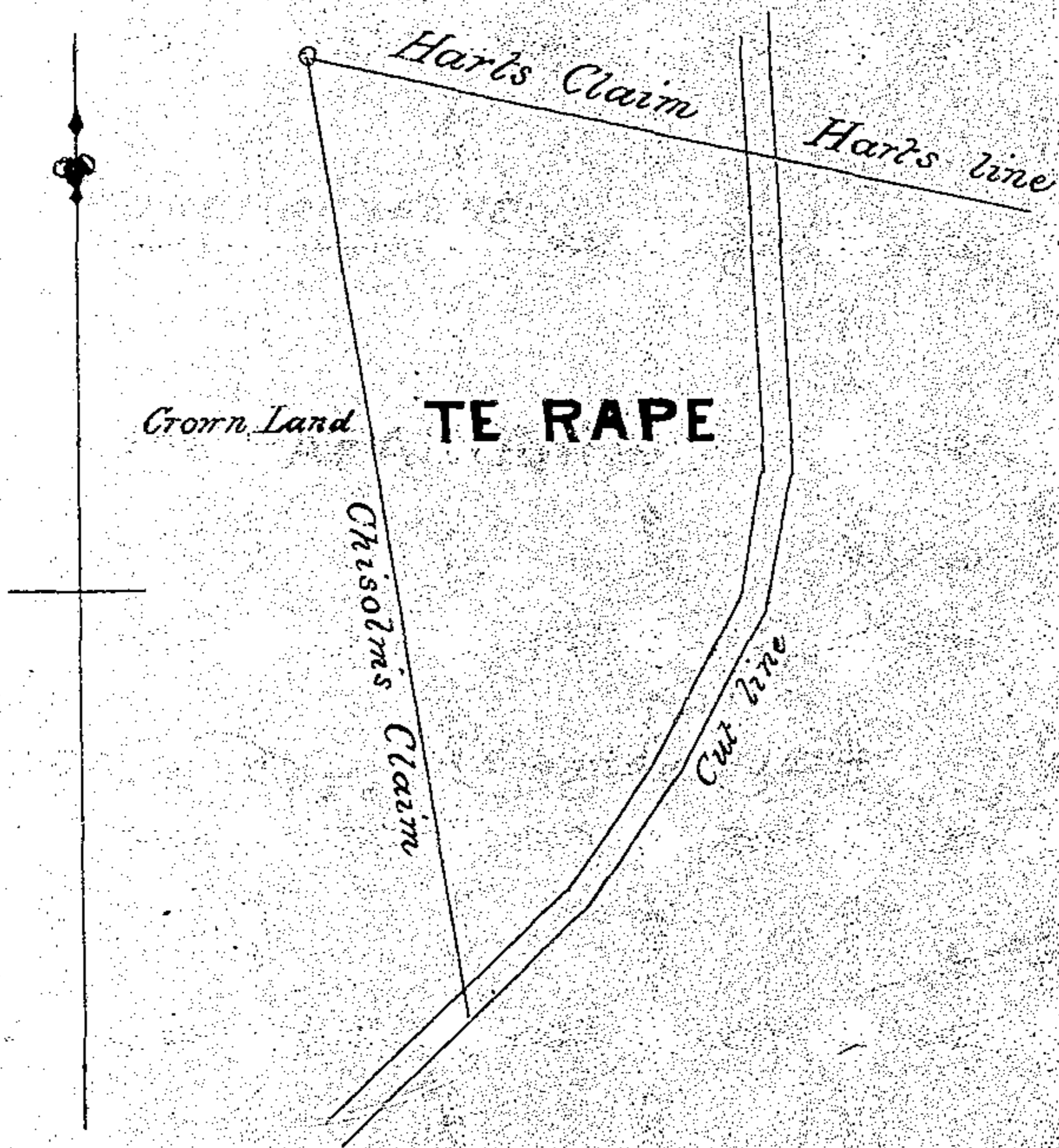
(WAITEMATA)

19-April-1852



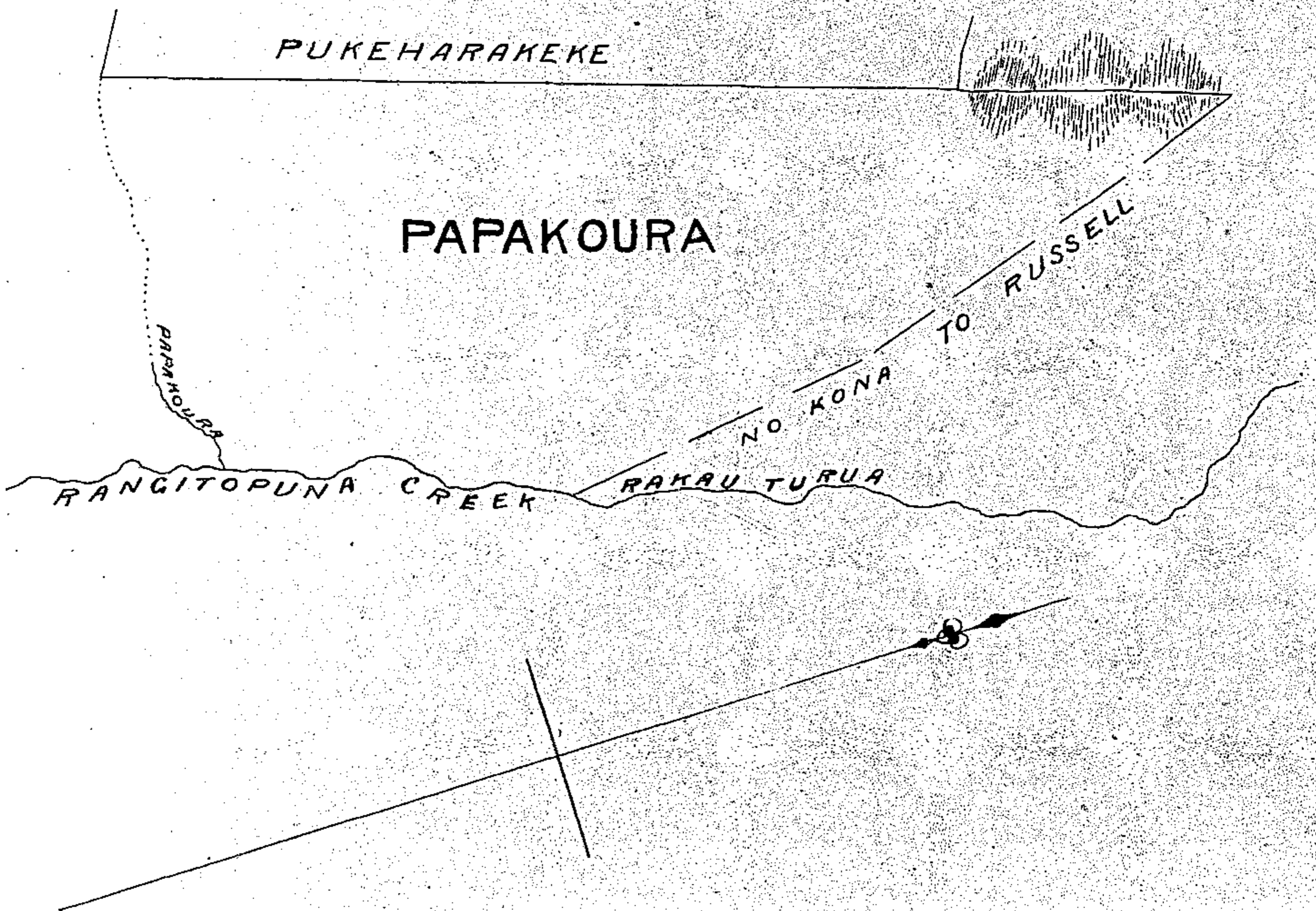
AUCKLAND DISTRICT

2 - Oct - 1852



AUCKLAND DISTRICT

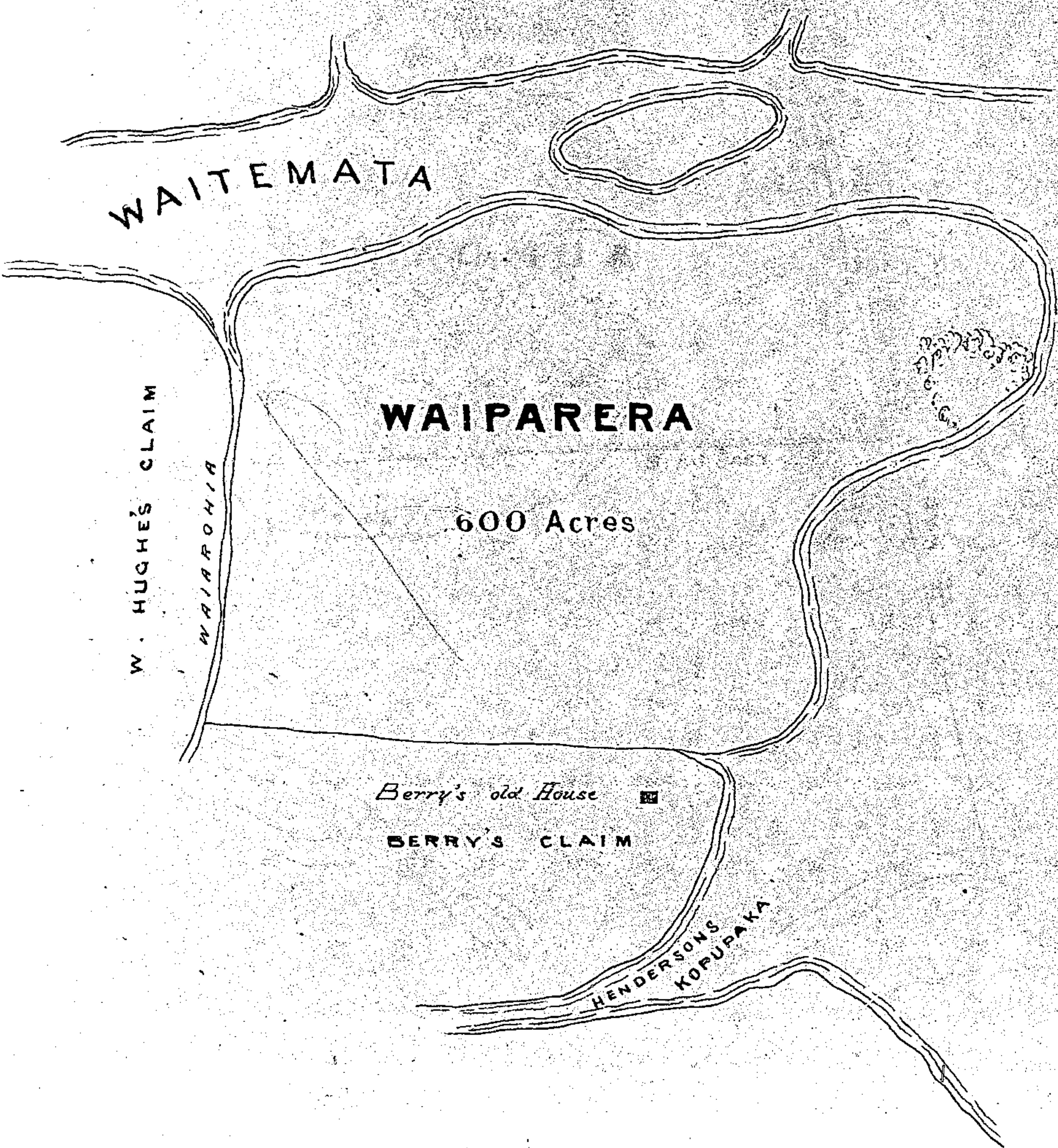
15-April-1853



AUCKLAND DISTRICT

(WAITEMATA)

2 - June - 1853



WAITEMATA

WAIPARERA

600 Acres

W. HUGHES CLAIM

WAIRAROHIA

Berry's old House ■

BERRY'S CLAIM

HENDERSONS
KORUPAKA

AUCKLAND DISTRICT

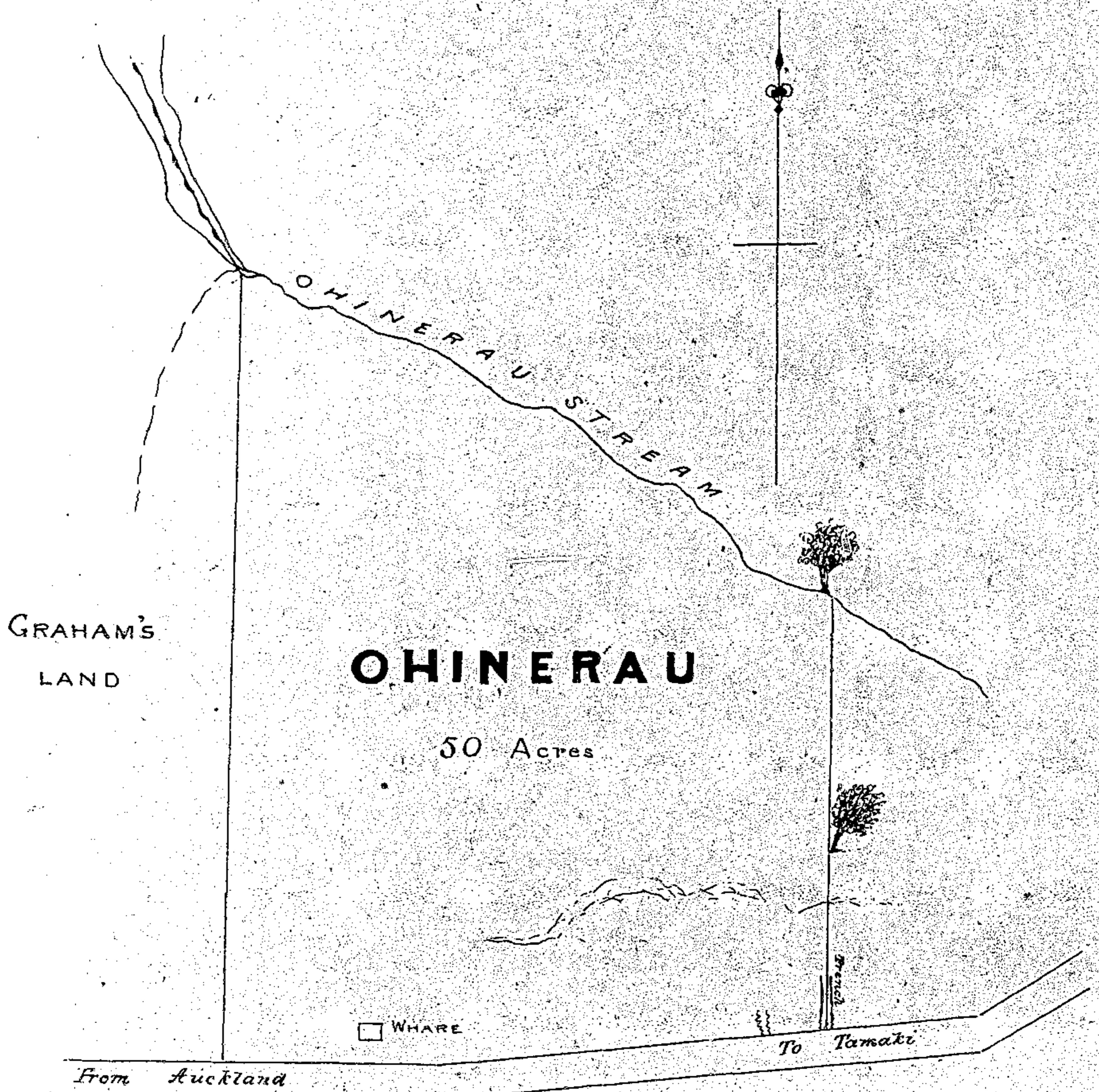
9 June 1853



AUCKLAND DISTRICT

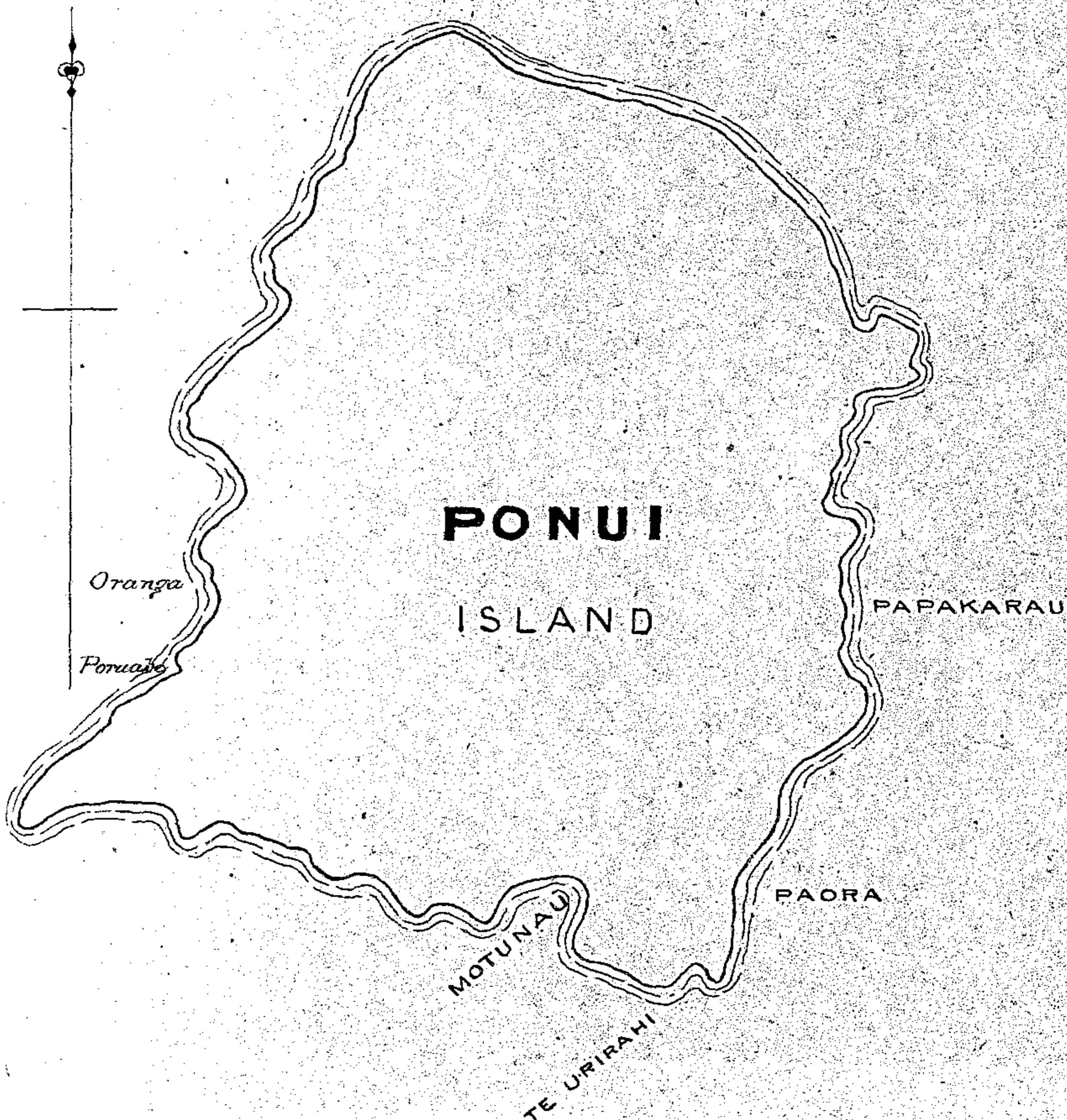
(TAMAKI)

21 - Oct^r - 1853



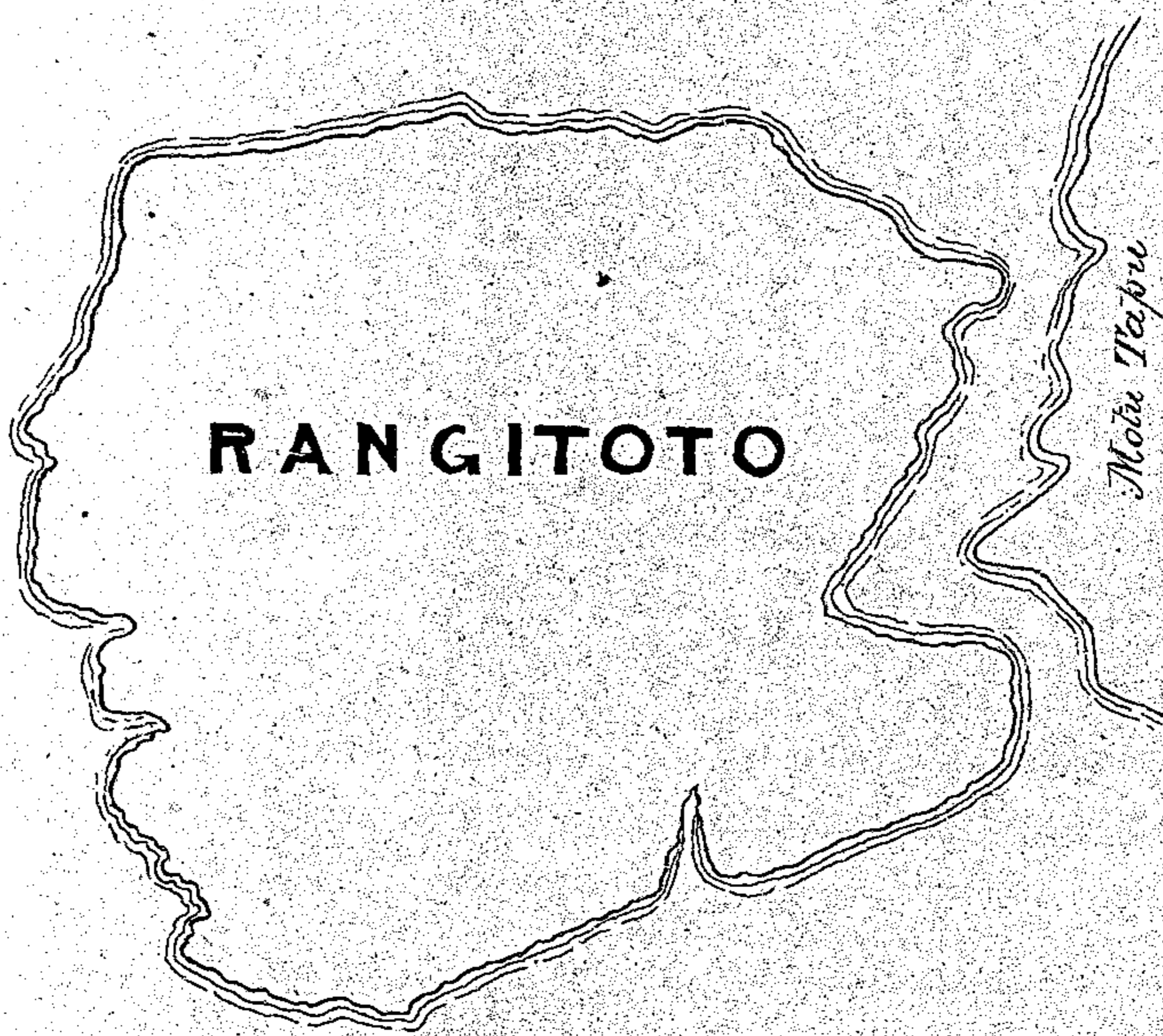
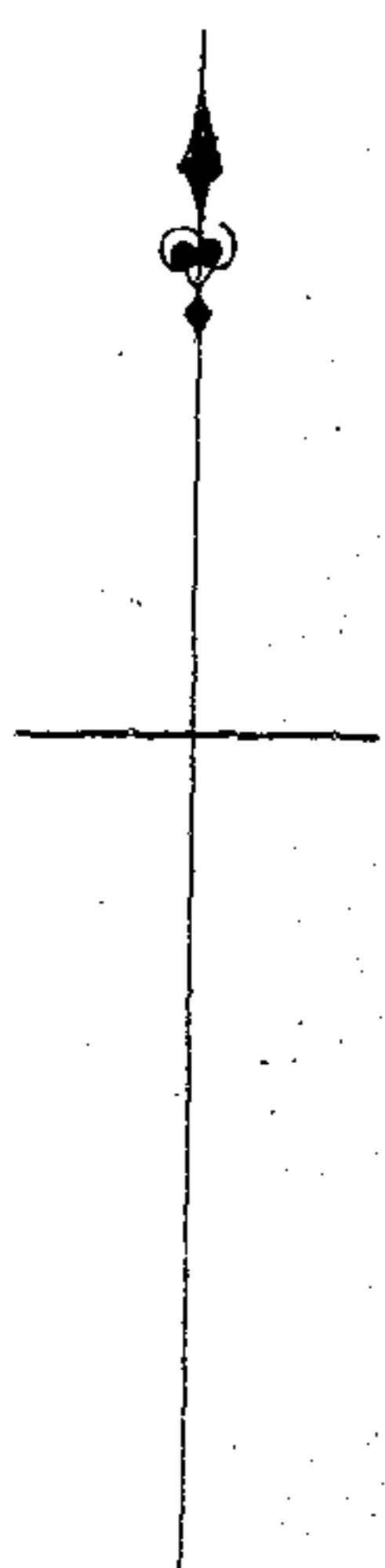
AUCKLAND DISTRICT

4-Jan^y - 1854



AUCKLAND DISTRICT

17-Jan^y-1854



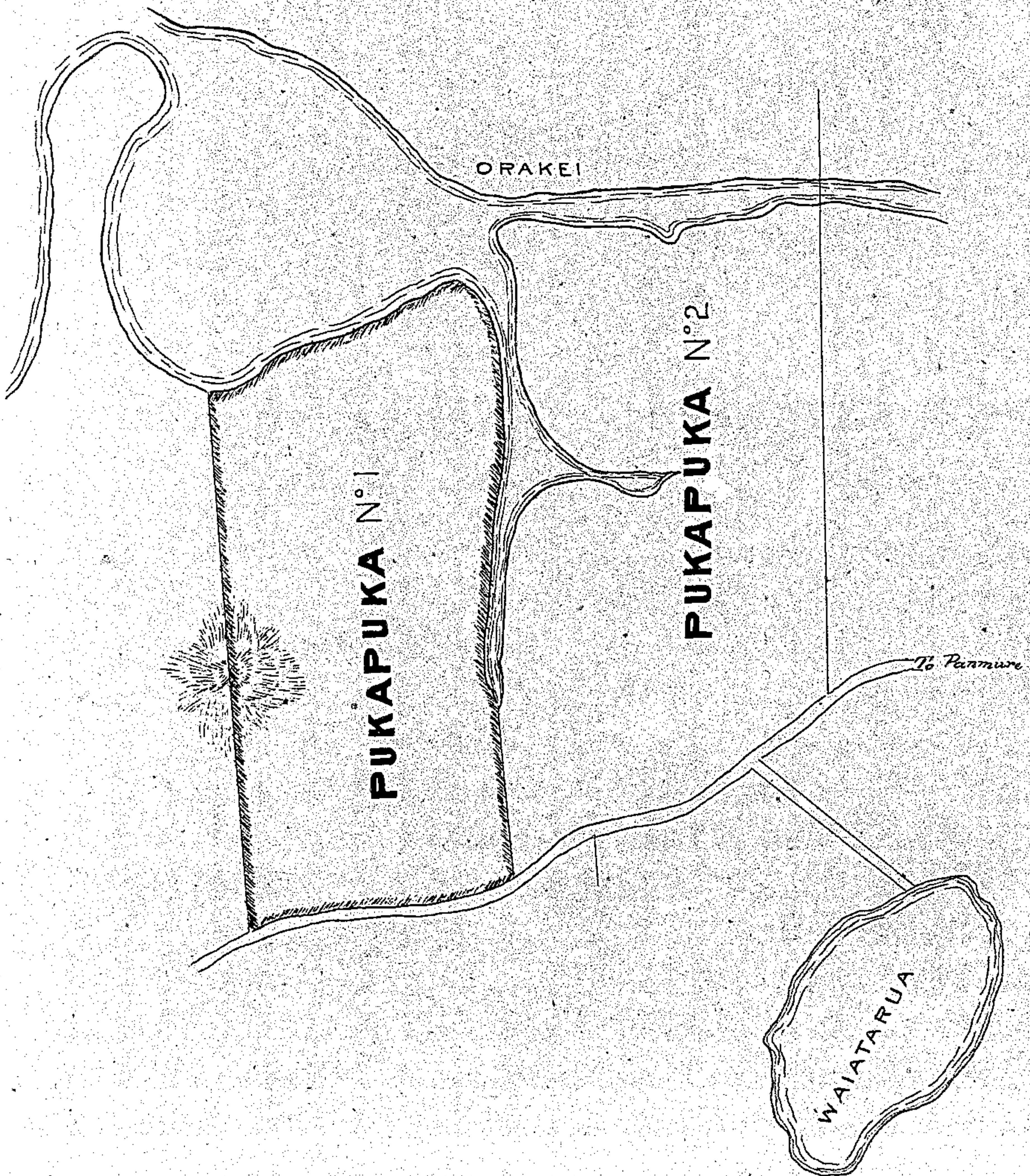
RANGITOTO

Motu Tapu

AUCKLAND DISTRICT

WAITEMATA RIVER

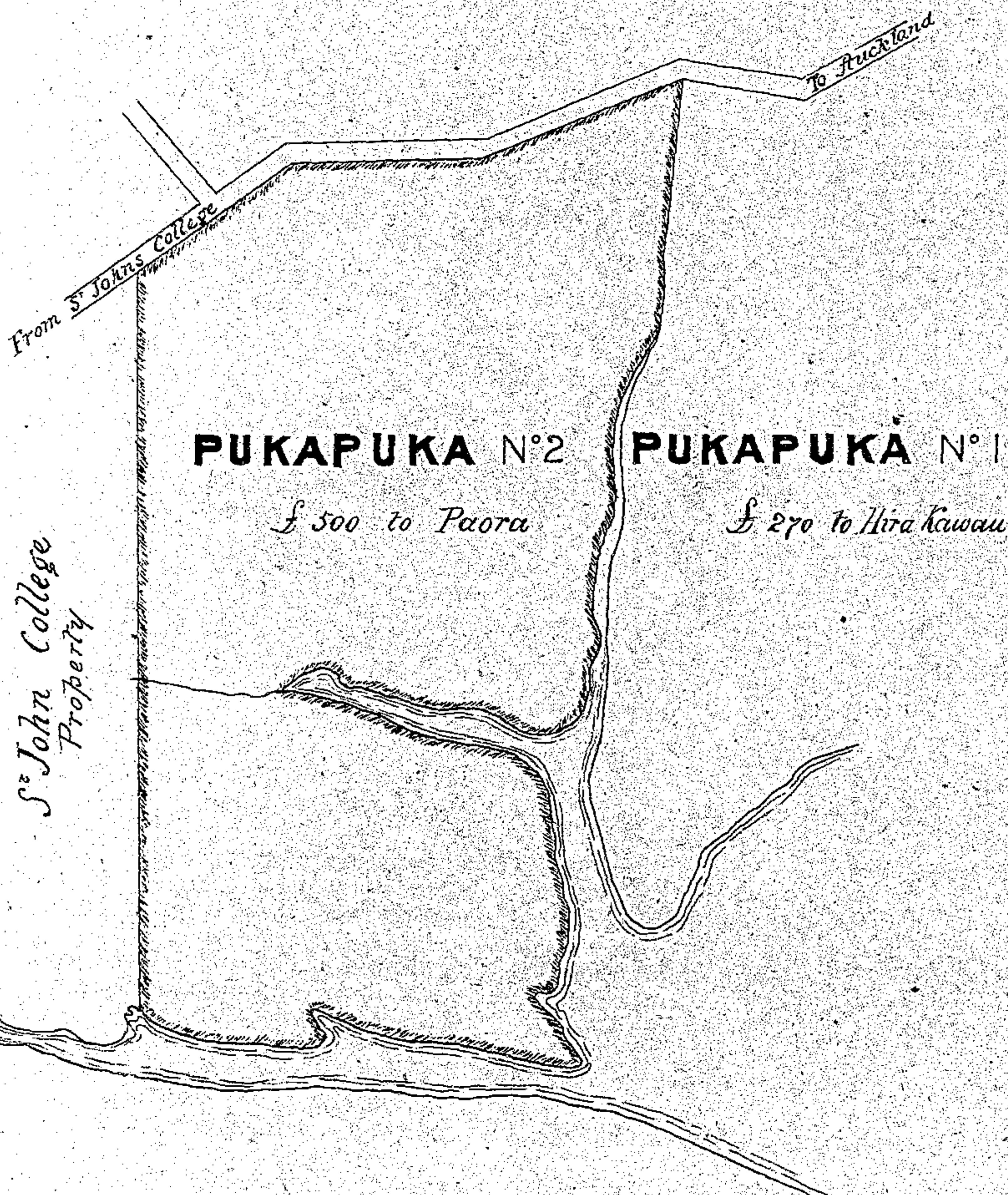
17-March-1854



AUCKLAND DISTRICT

WAIKEMATA RIVER

22-March-1854

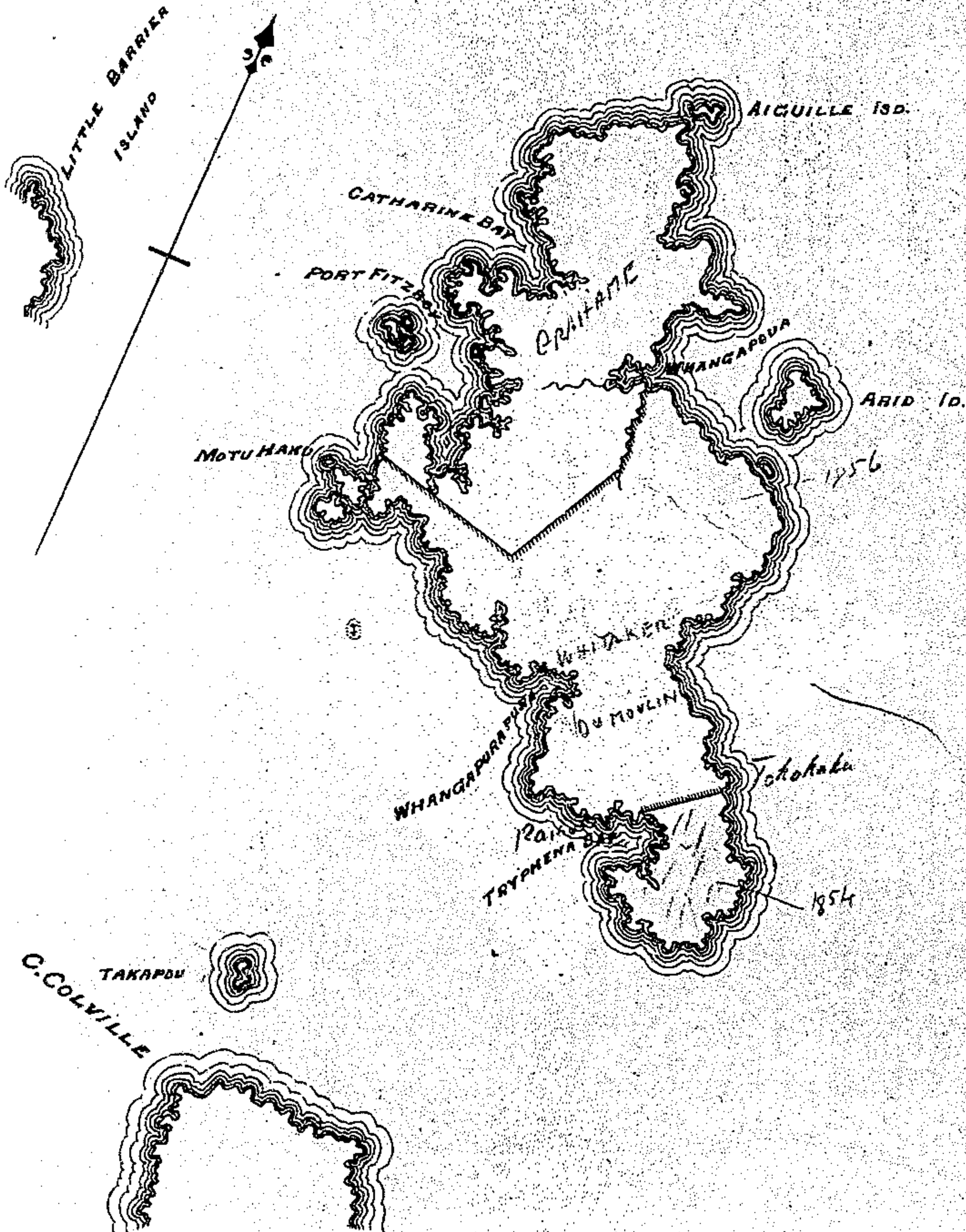


AUCKLAND DISTRICT

GREAT BARRIER ISLAND

[LAND AT]

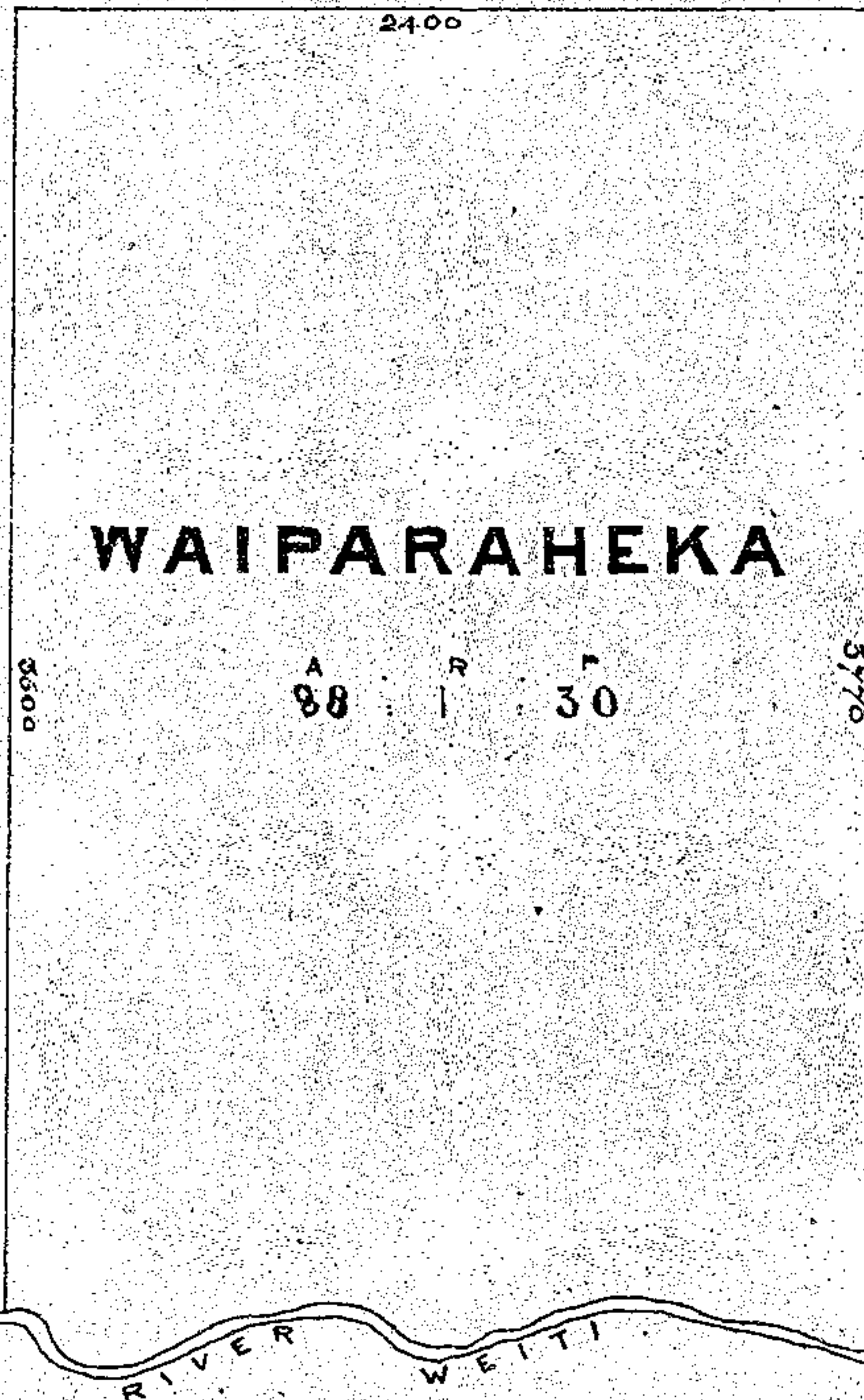
27 Dec^r 1856



AUCKLAND DISTRICT

(TE WEITI)

24 - Oct - 1857

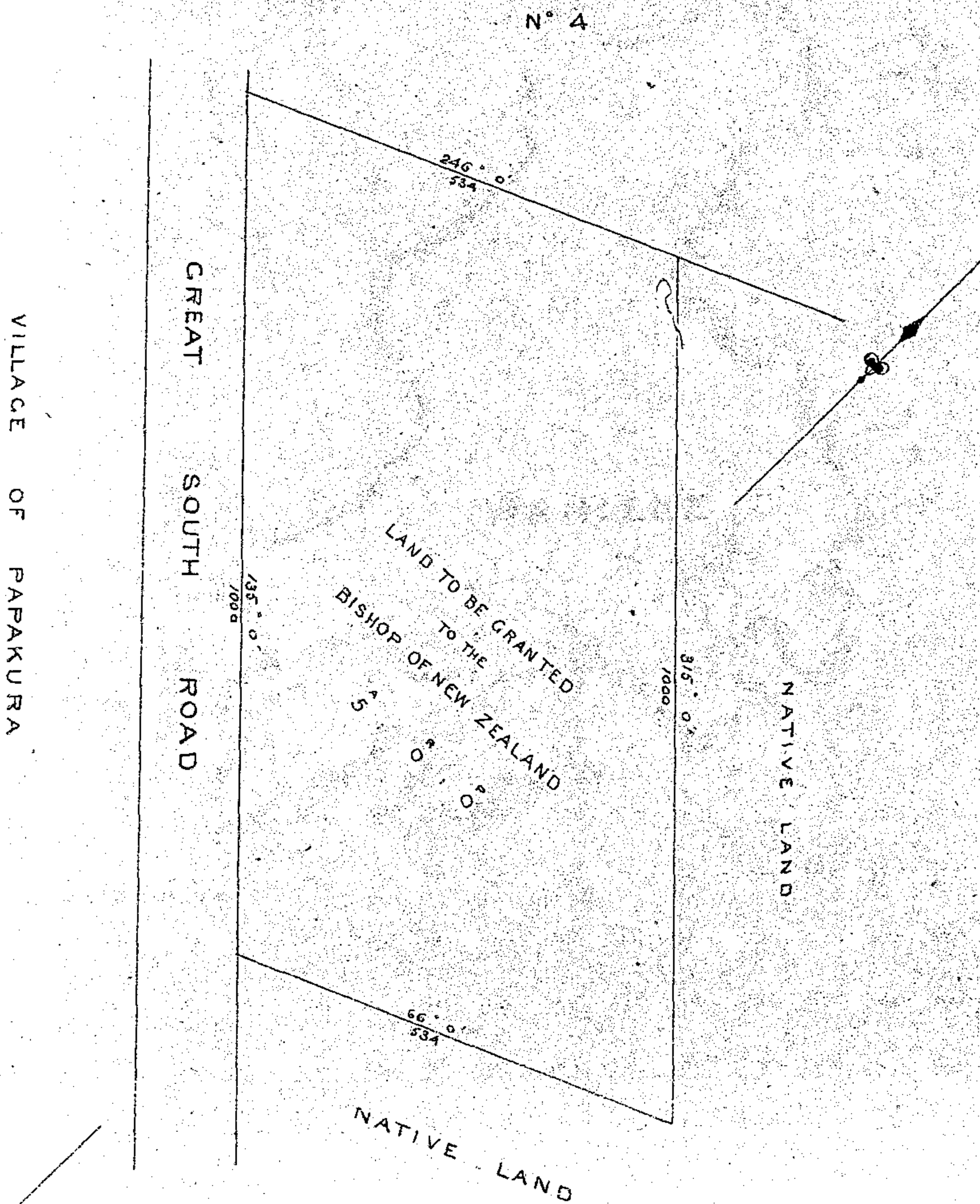


AUCKLAND DISTRICT

(PAPAKURA)

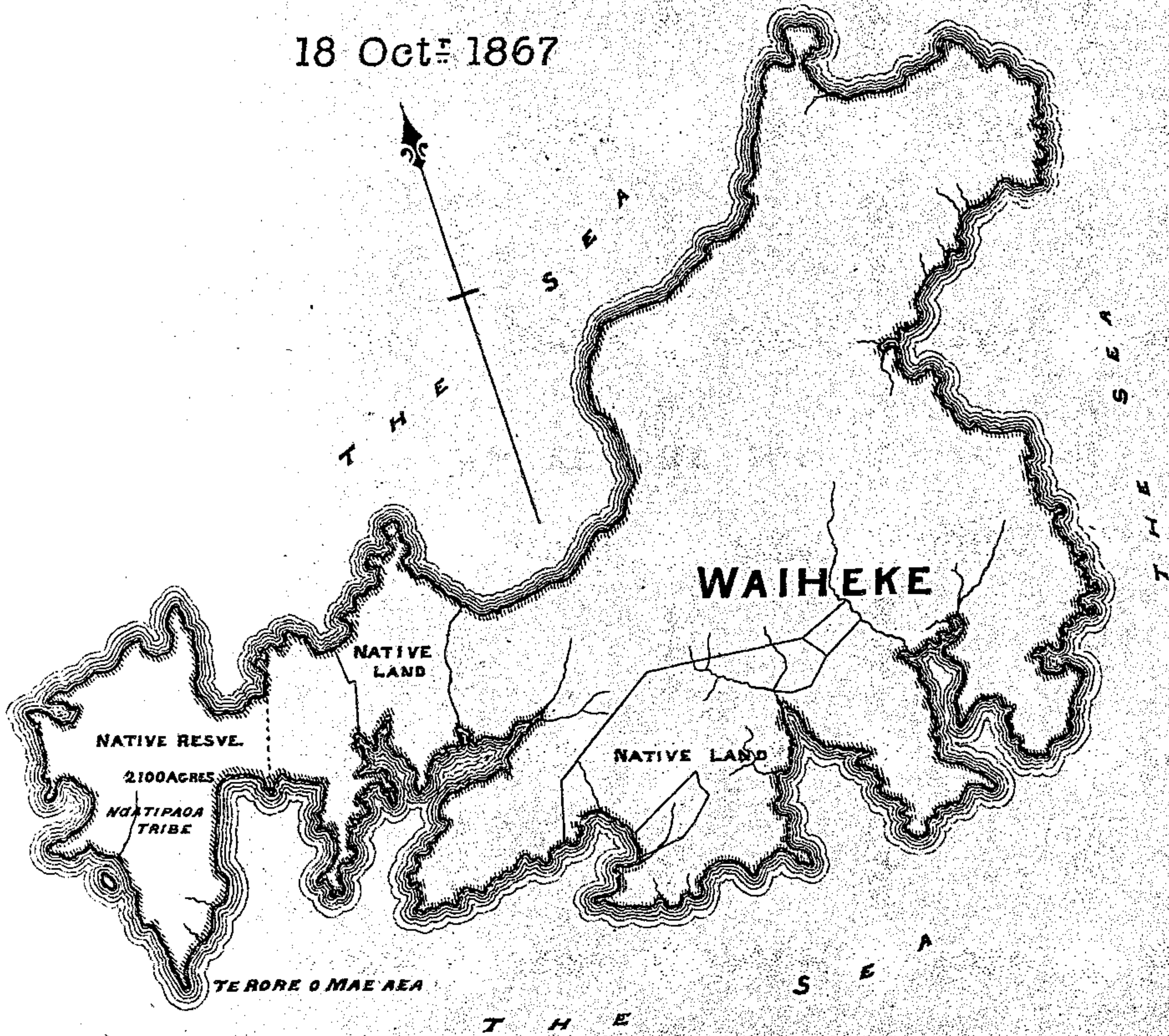
FREE GRANT

26 - April - 1859



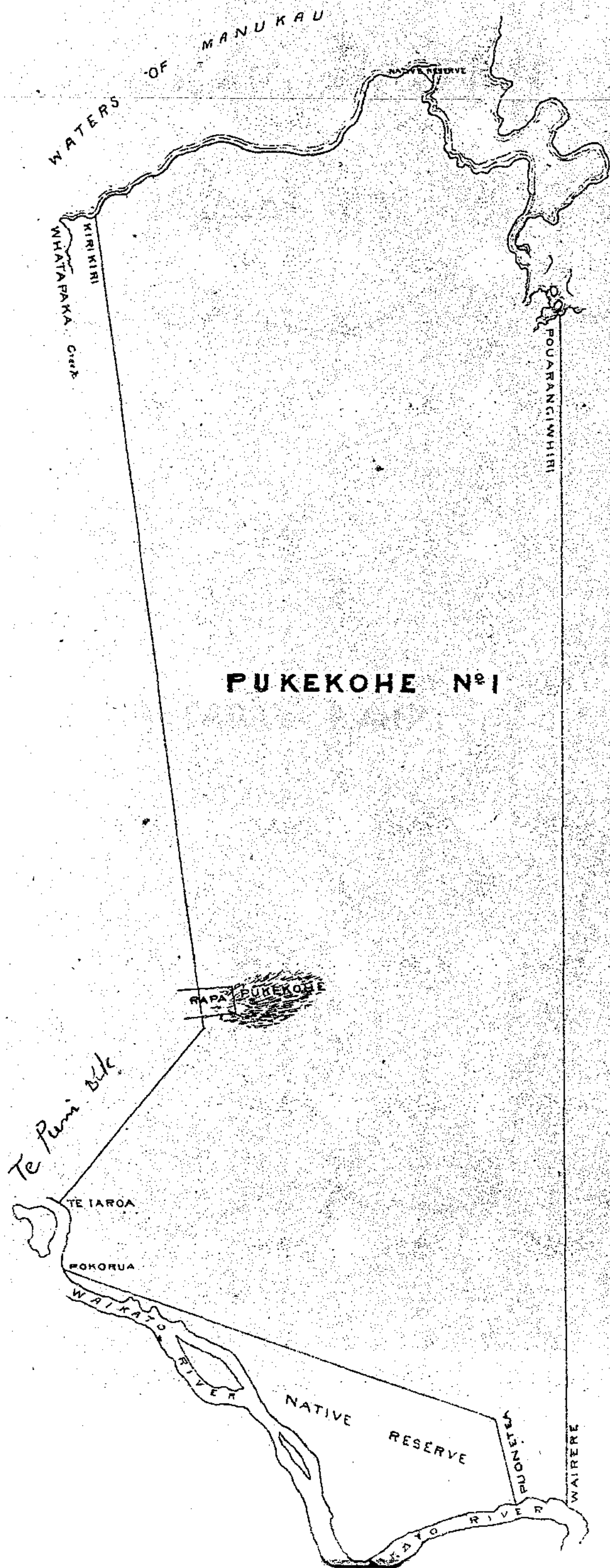
AUCKLAND DISTRICT

18 Oct: 1867



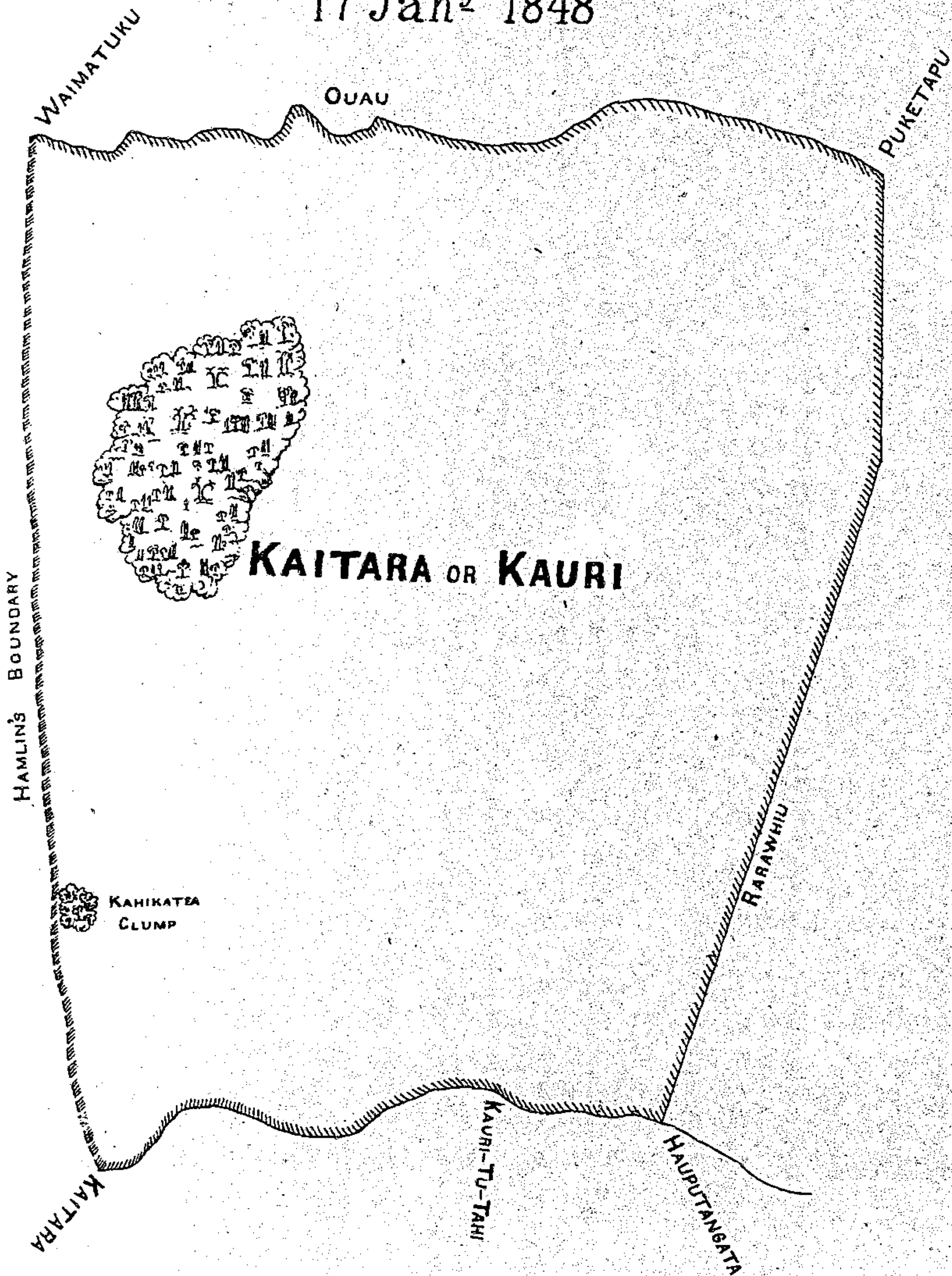
MANORAO DISTRICT

7-Dec-1843



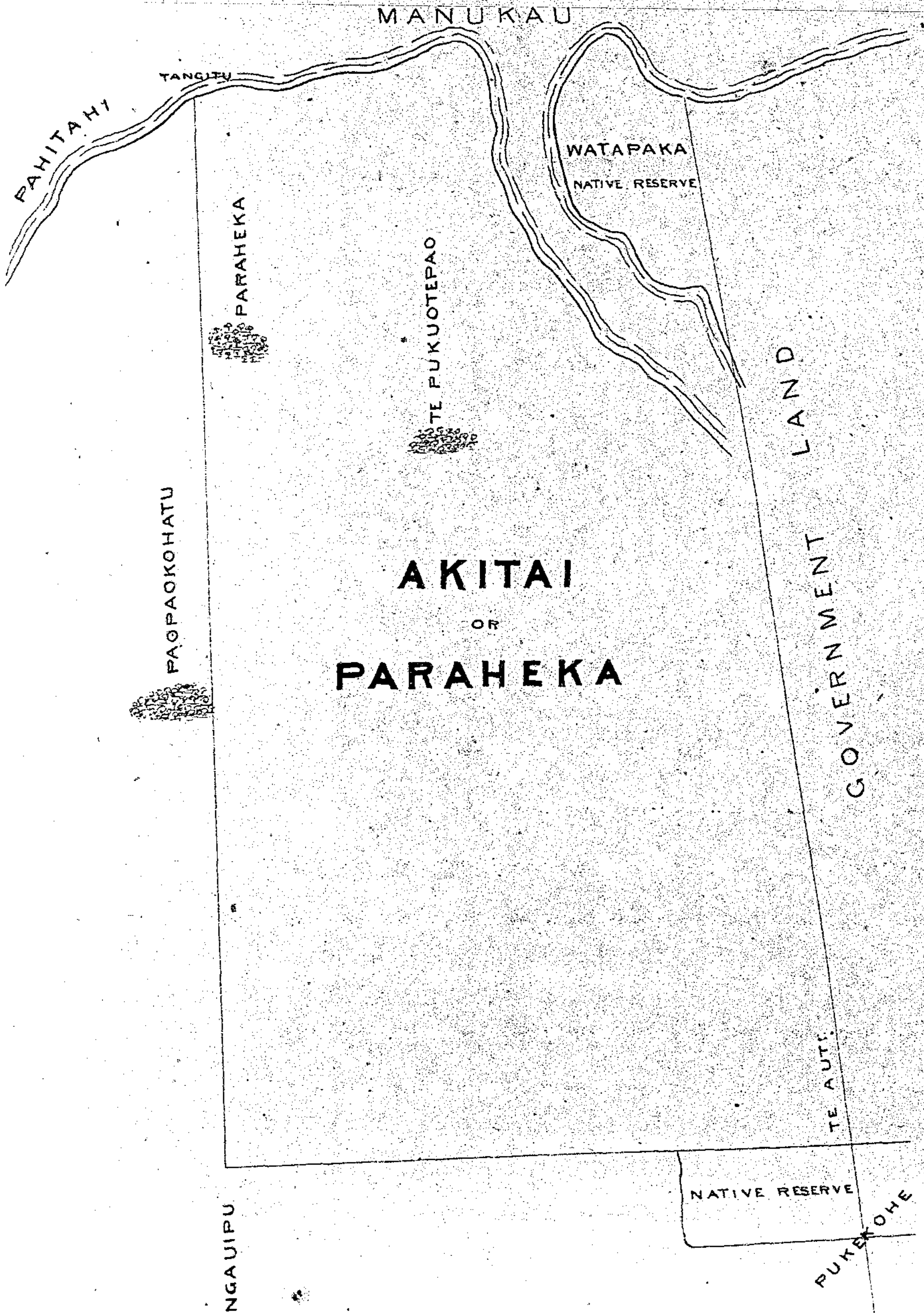
MANUKAU DISTRICT

17 Jan^y 1848



MANUKAU DISTRICT

19-Jan^y-1848



MANUKAU

PAHITAHY

TANGITU

PARAHEKA

TE PUKUOTEPAO

WATAPAKA
NATIVE RESERVE

AKITAI
OR
PARAHEKA

LAND
GOVERNMENT

PAOPAKOHATU

TE AUTI

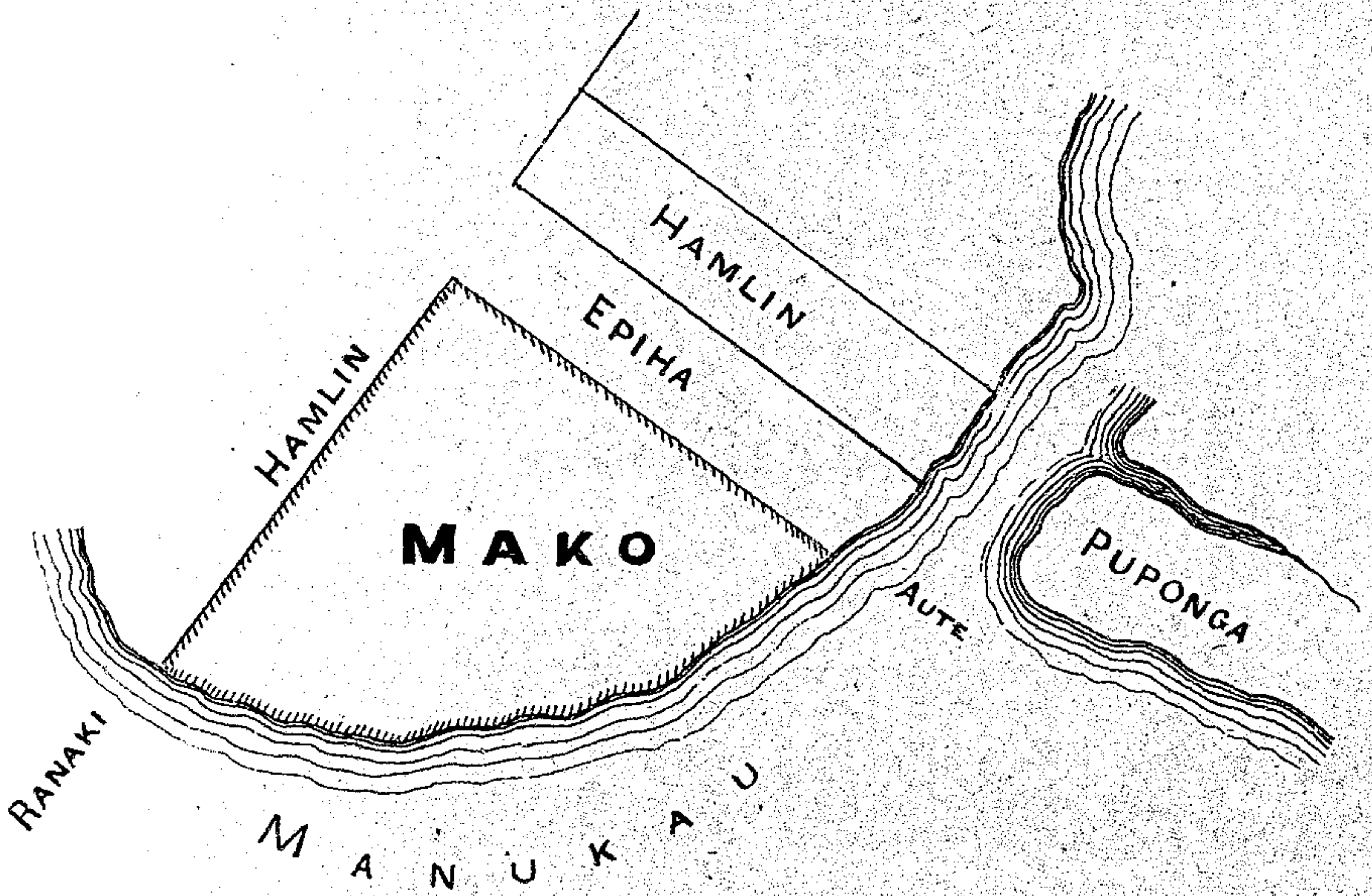
NATIVE RESERVE

NGAUIPU

PUKEROHE

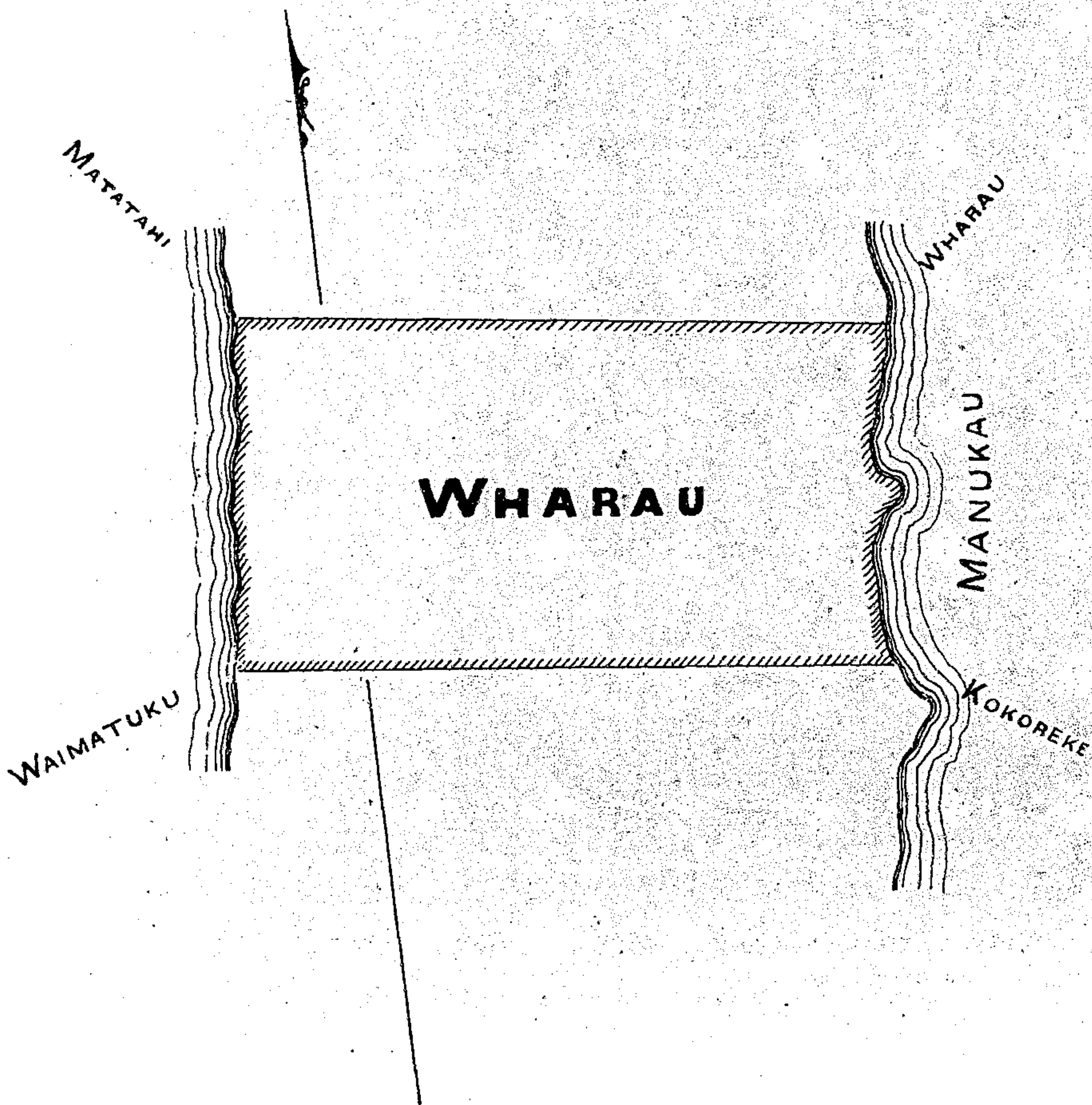
MANUKAU DISTRICT

22 March 1848



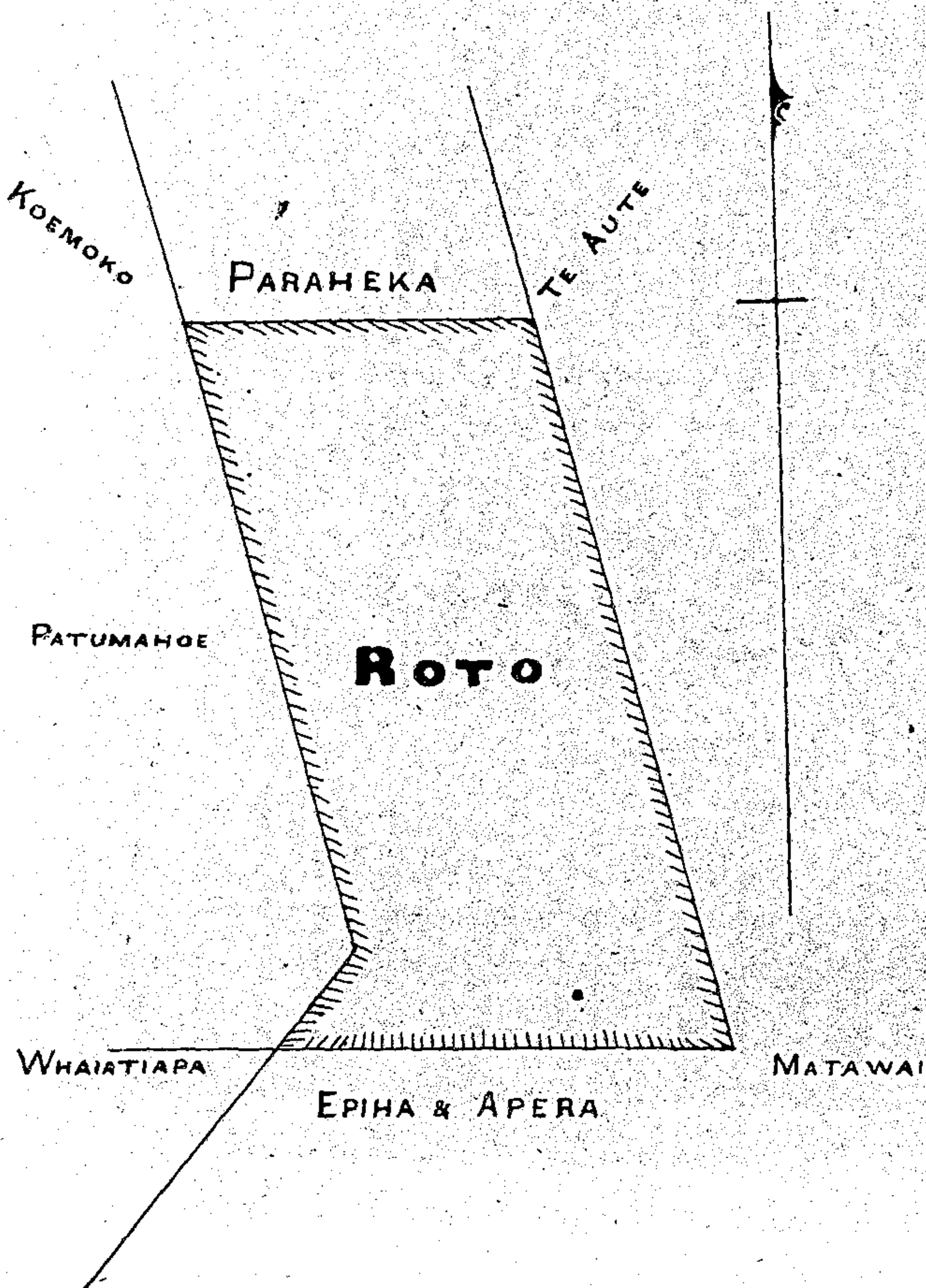
MANUKAU DISTRICT

25 March 1848



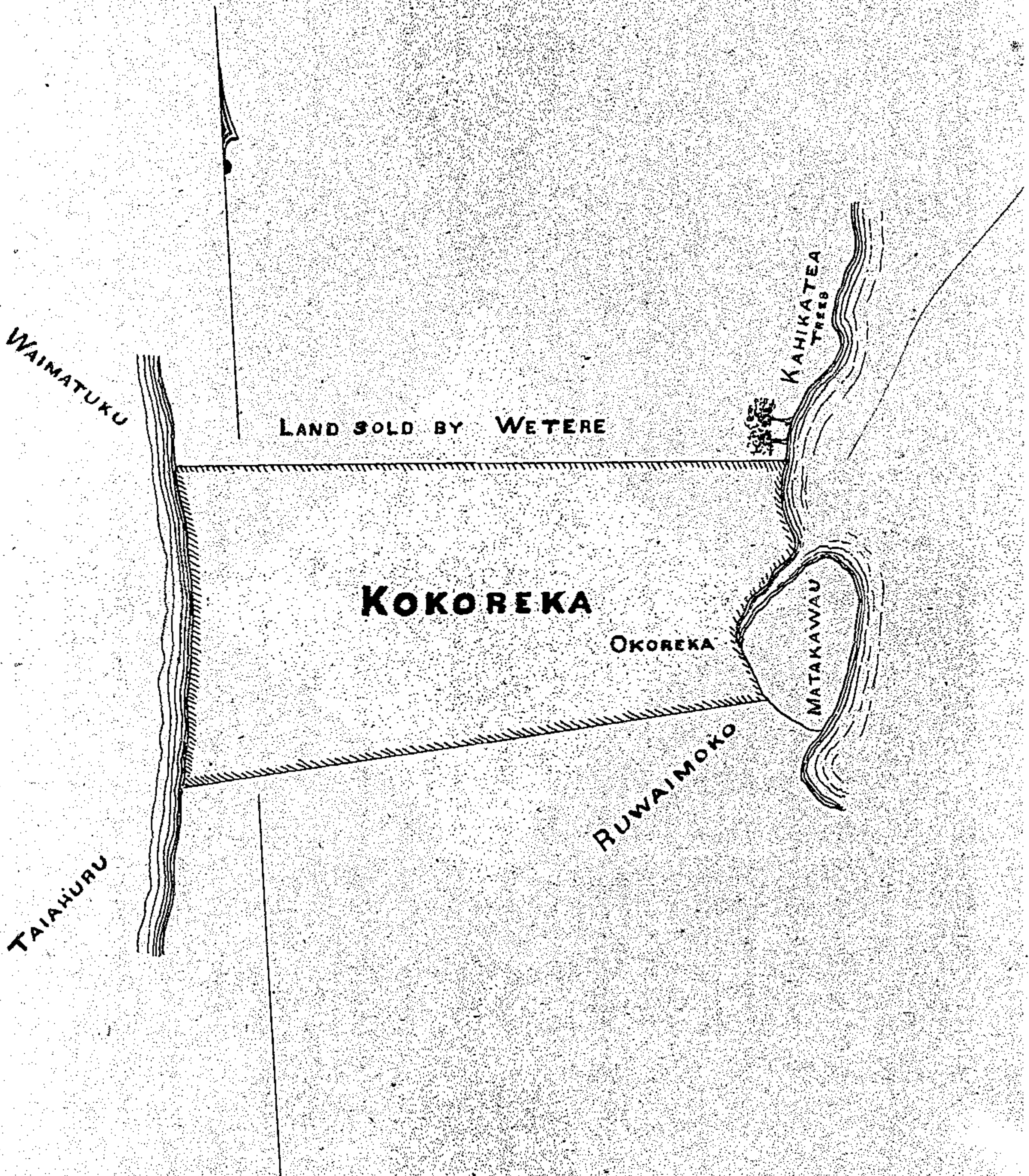
MANUKAU DISTRICT

27 May 1848



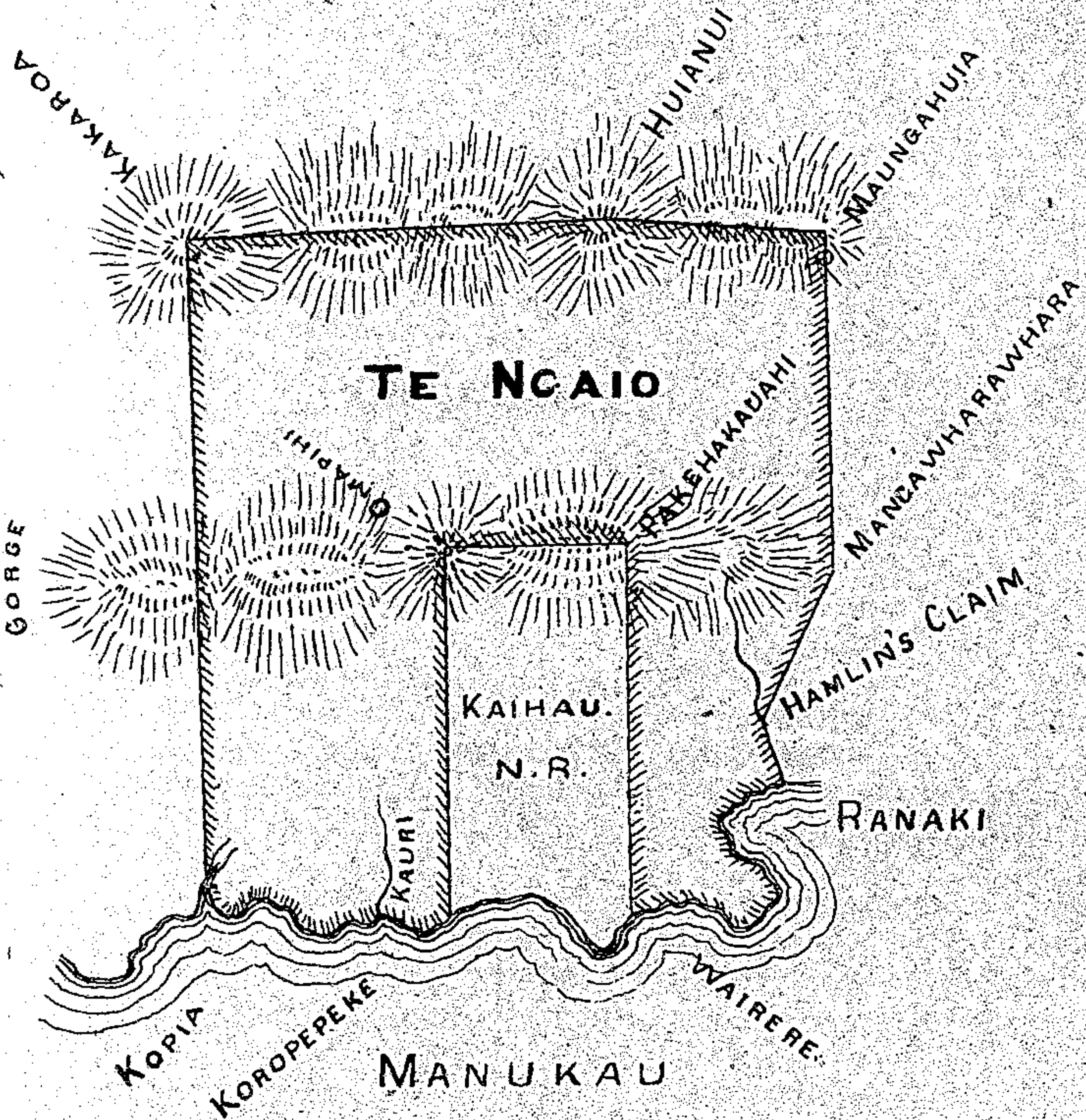
MANUKAU DISTRICT

21 June 1848



MANUKAU DISTRICT

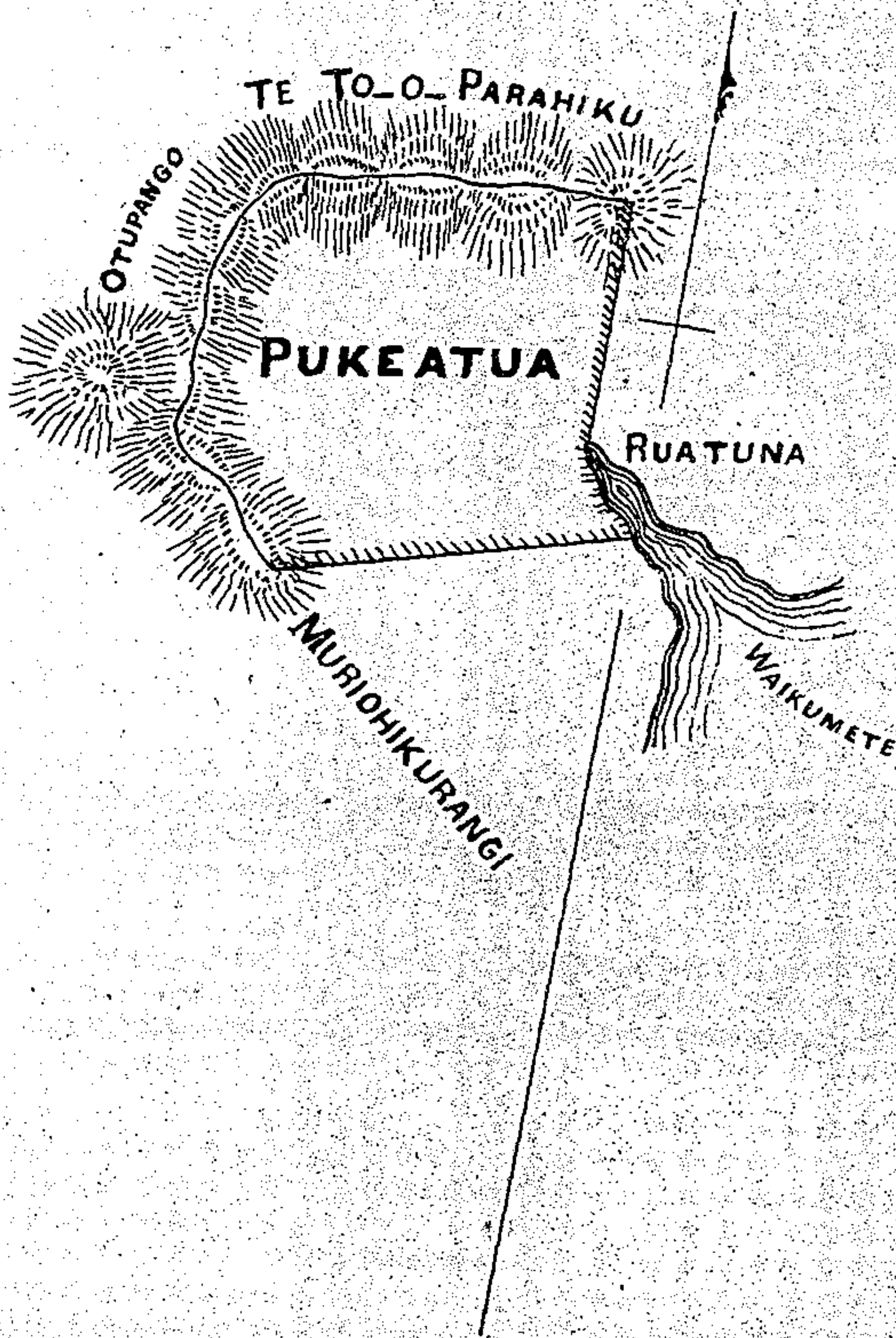
7 Sep^r 1848



MANUKAU DISTRICT

[WAIKOMITI BAY]

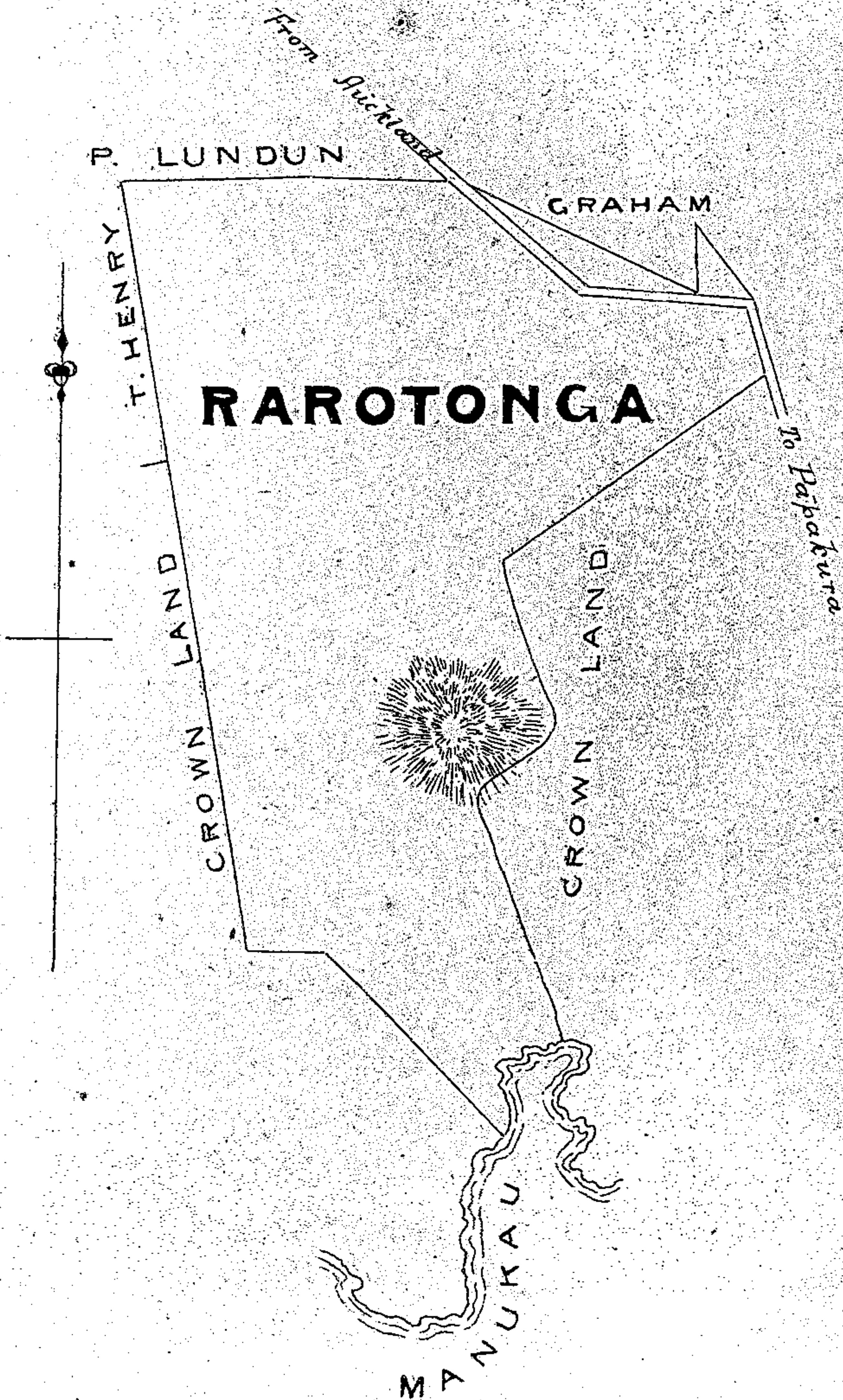
13 Oct. 1848



AUCKLAND

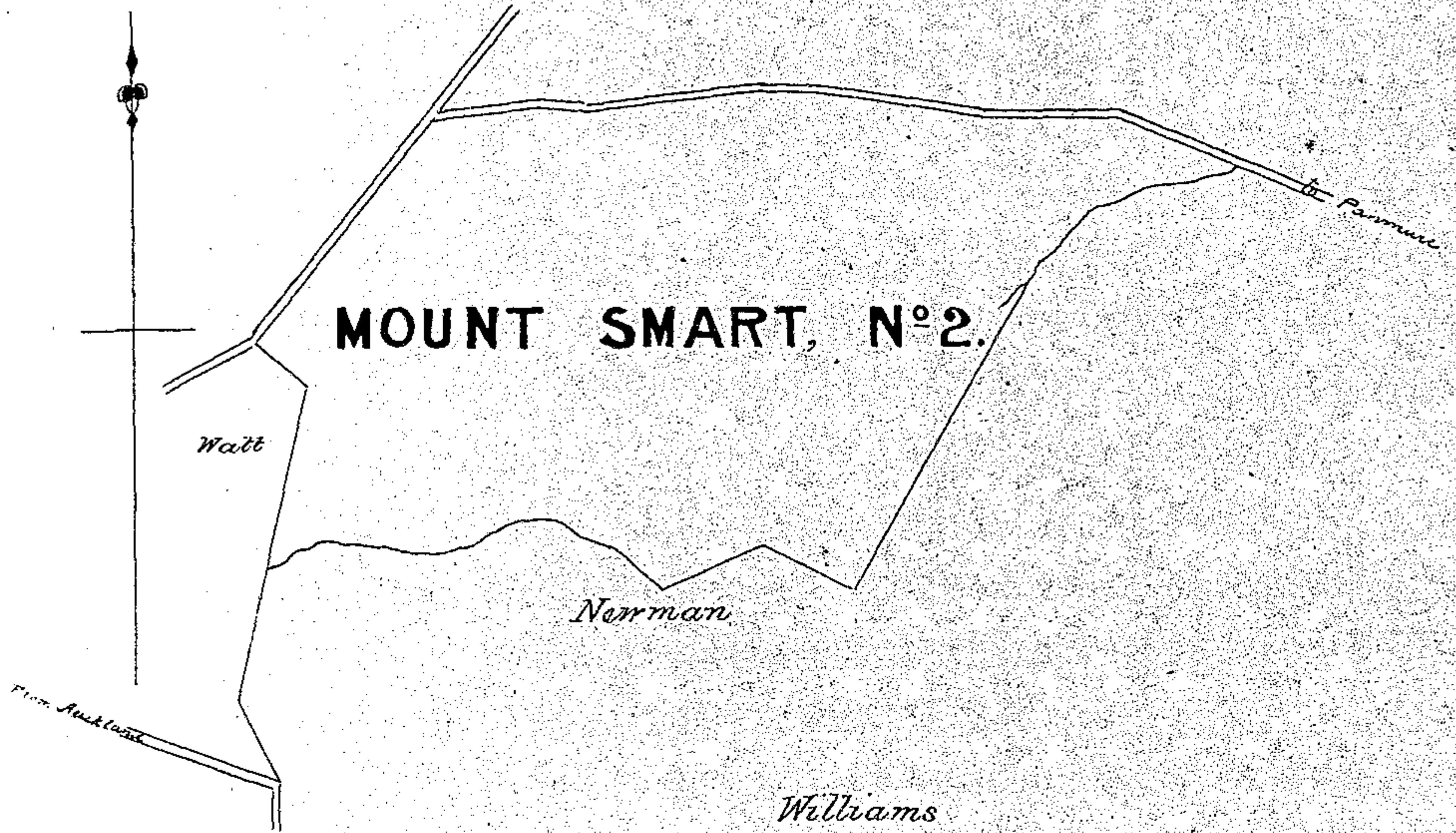
MANUKAU DISTRICT

2-August-1849



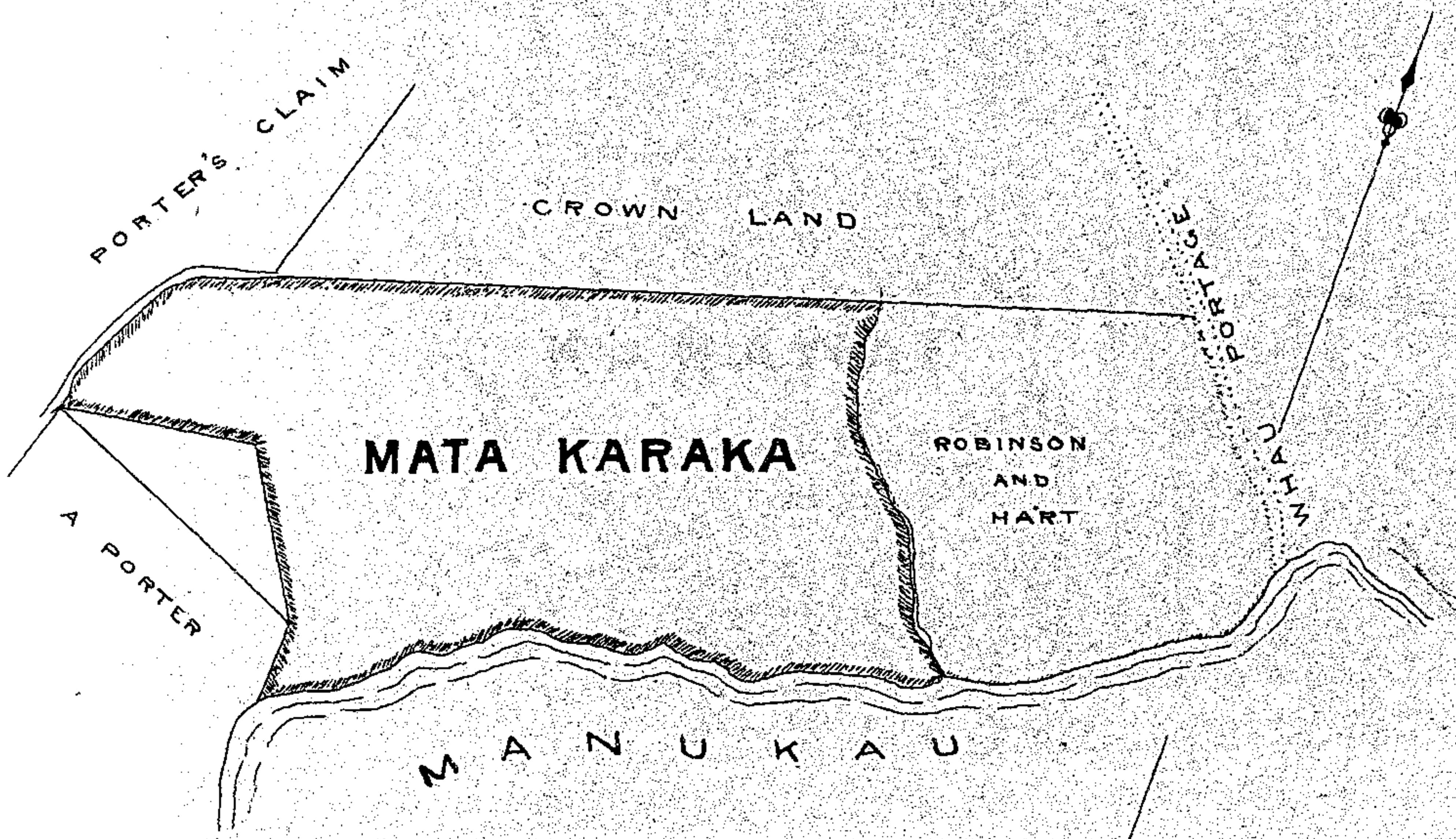
AUCKLAND DISTRICT

25-August-1851



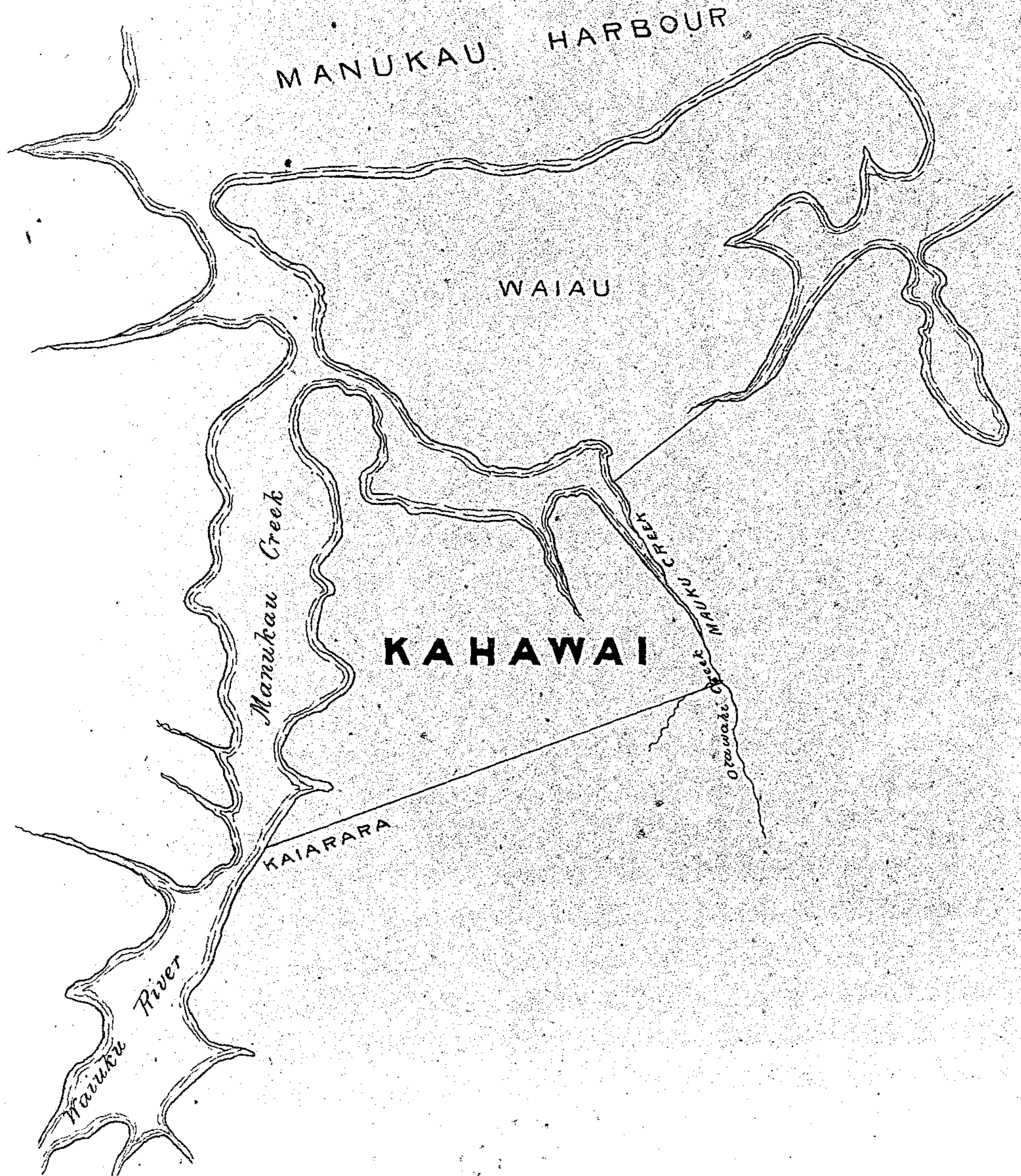
AUCKLAND
MANUKAU DISTRICT

15-Nov-1851



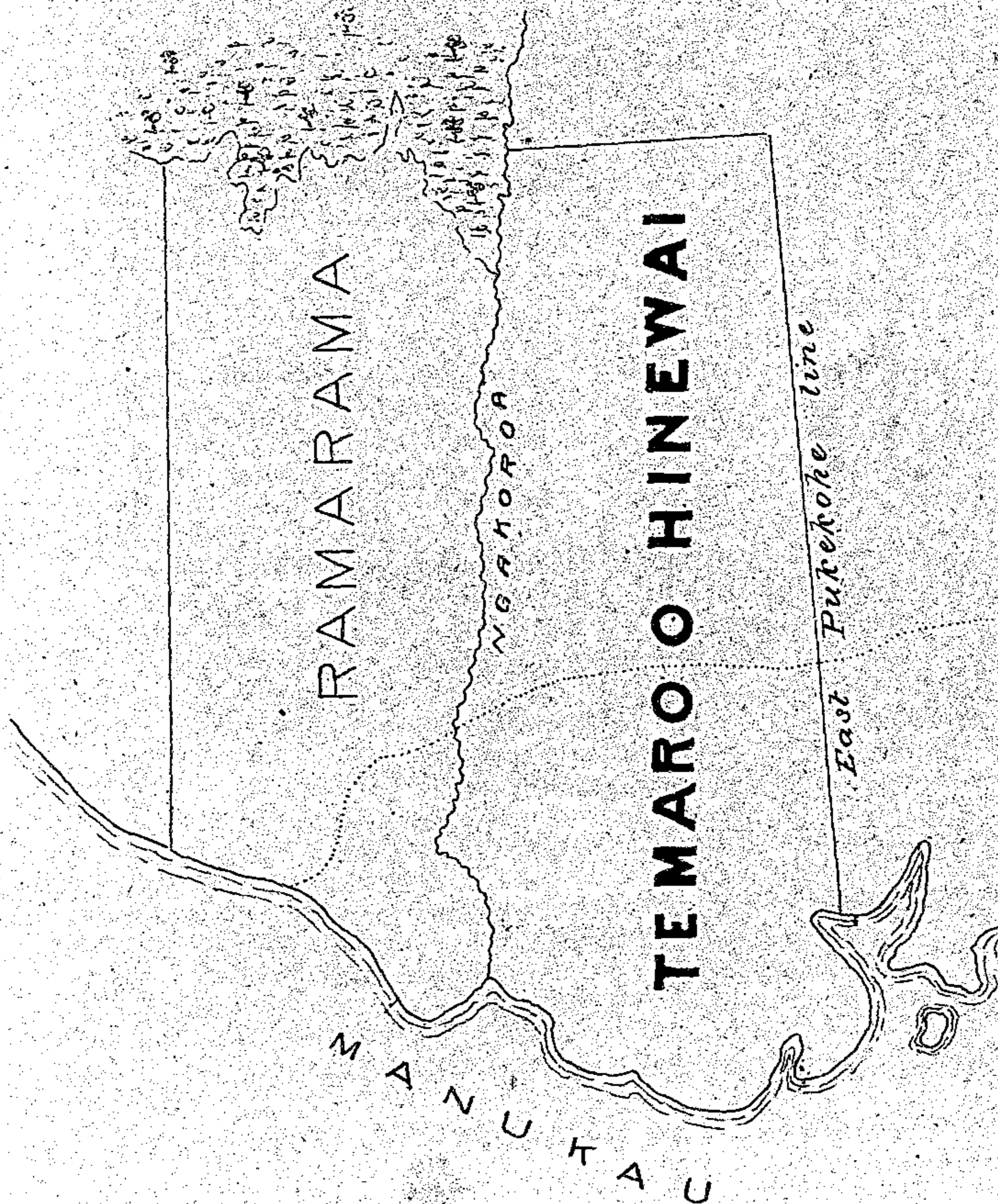
AUCKLAND
MANUKAU DISTRICT

5-April-1853



AUCKLAND
MANUKAU DISTRICT

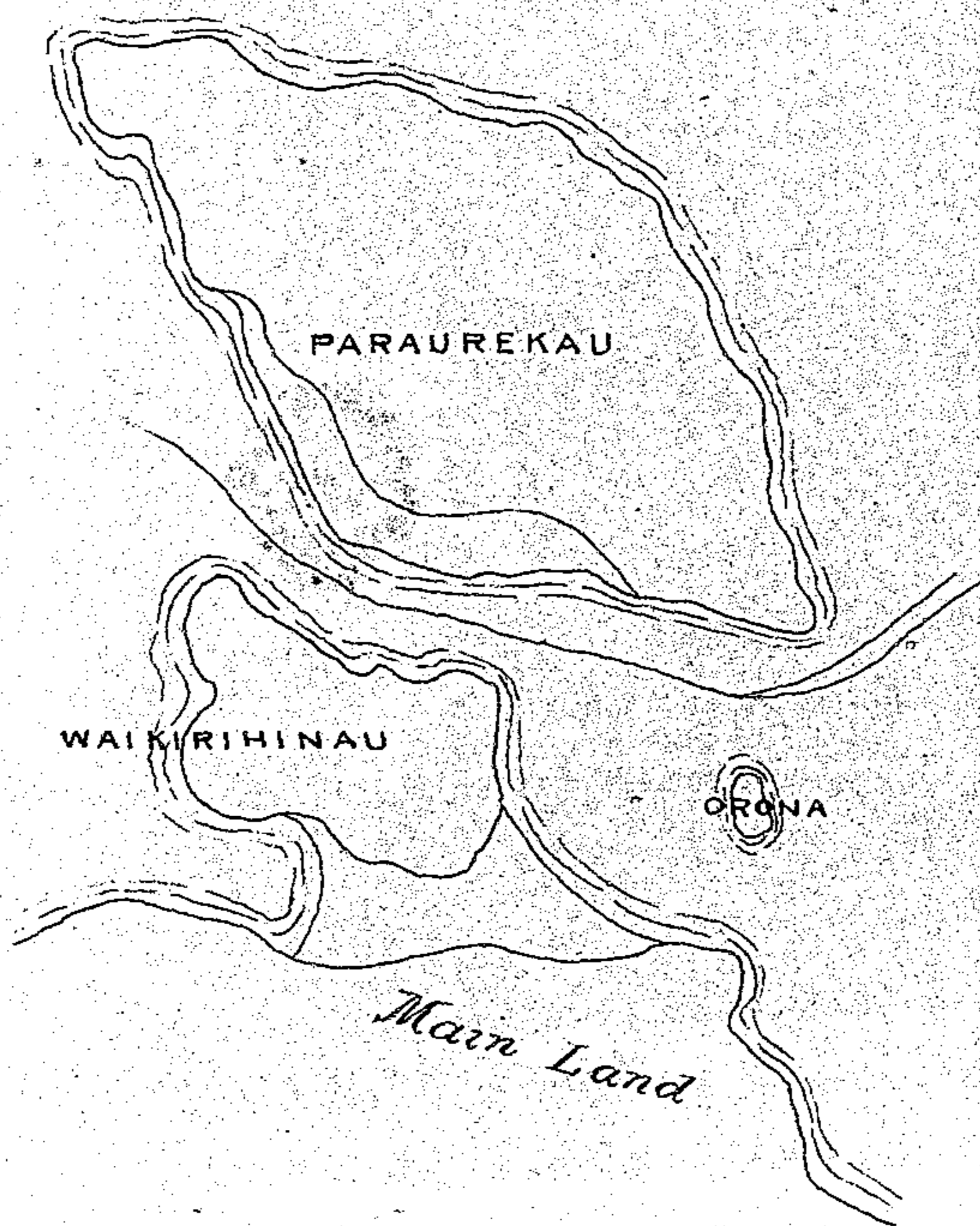
17-May-1853



MANUKAU DISTRICT

ISLANDS IN PAPAURA CREEK

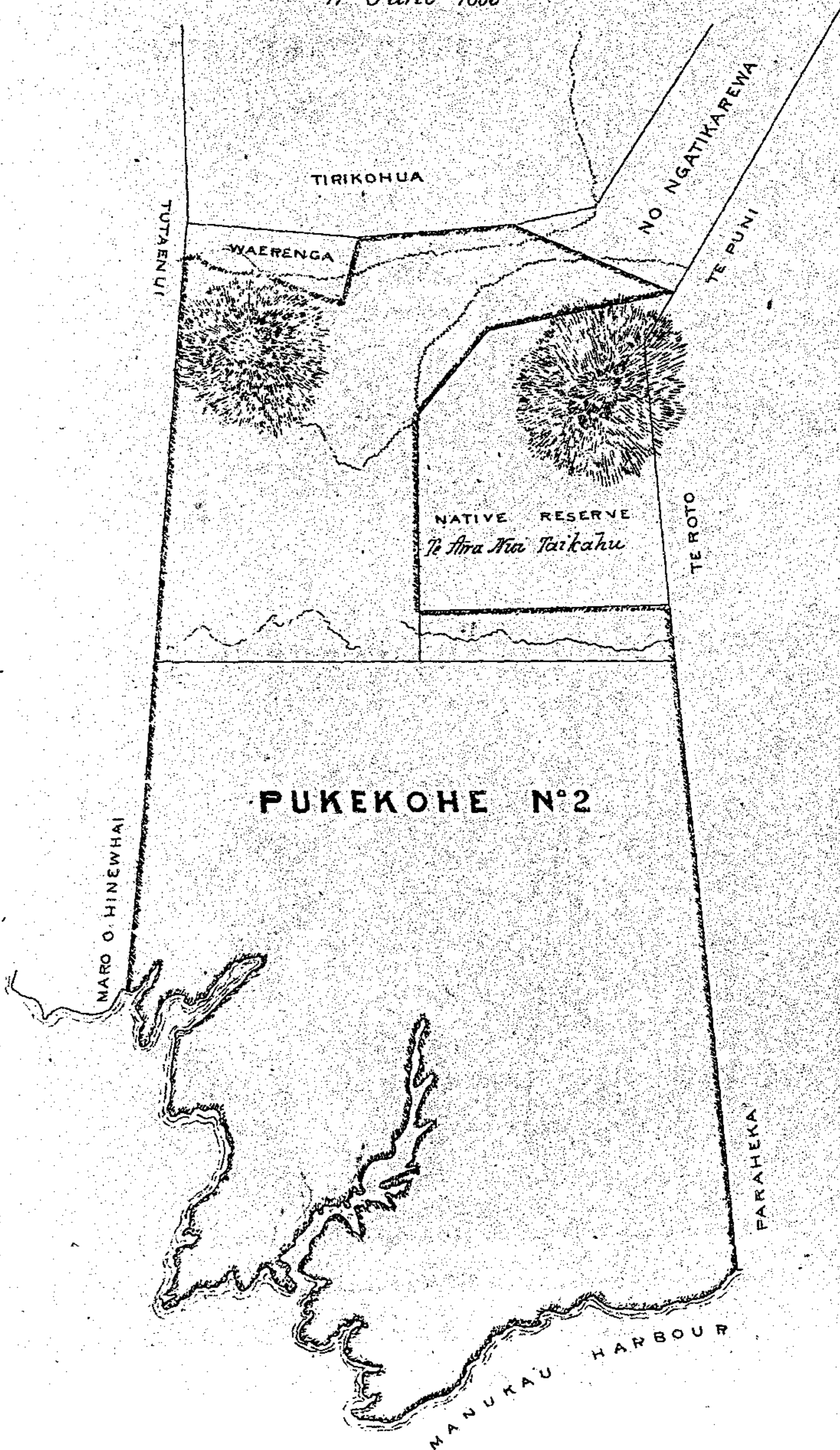
15 - June - 1853



AUCKLAND

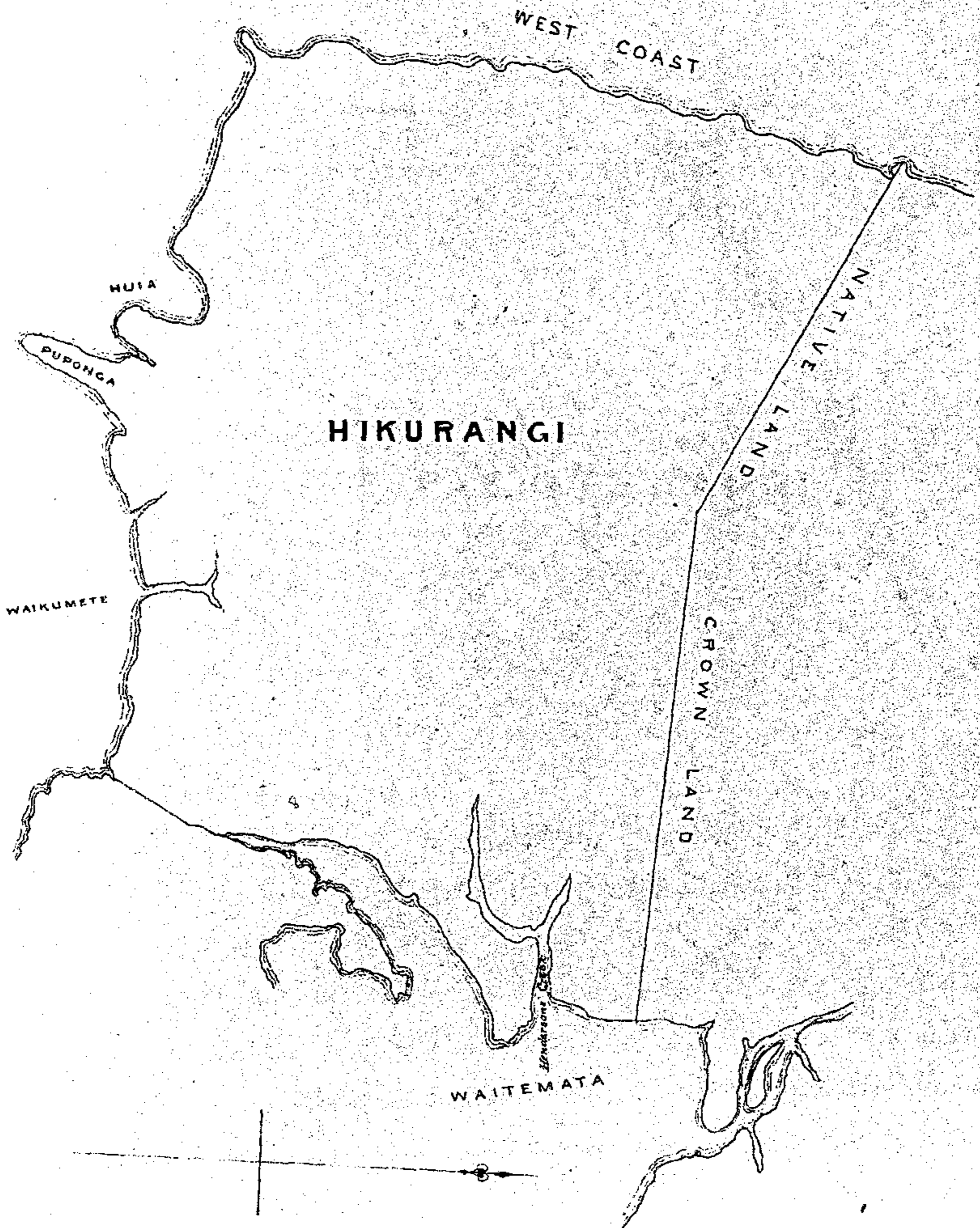
MANUKAU DISTRICT

17-June-1853



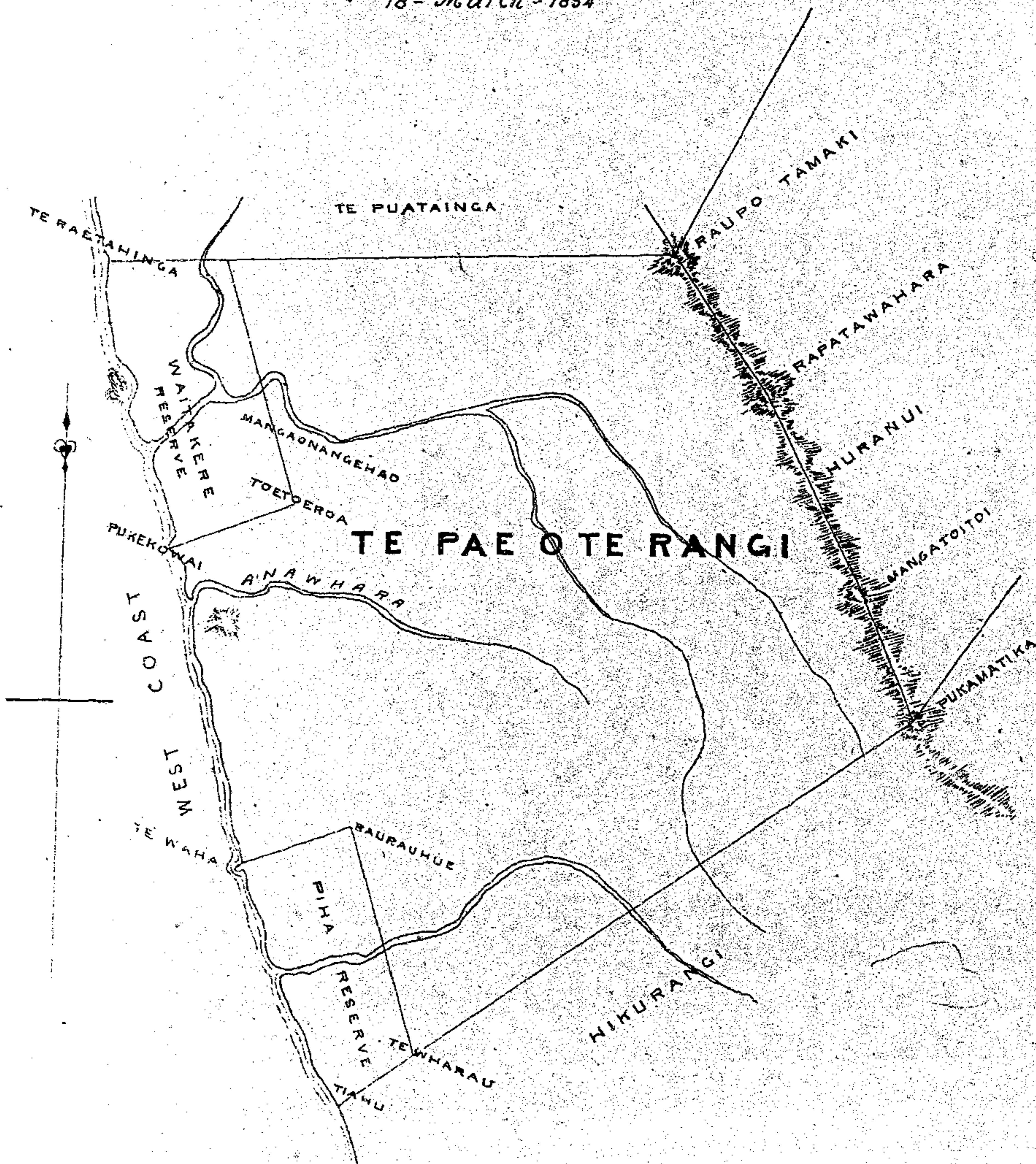
AUCKLAND
MANUKAU DISTRICT

10-Nov^r-1853



AUCKLAND
MANUKAU DISTRICT

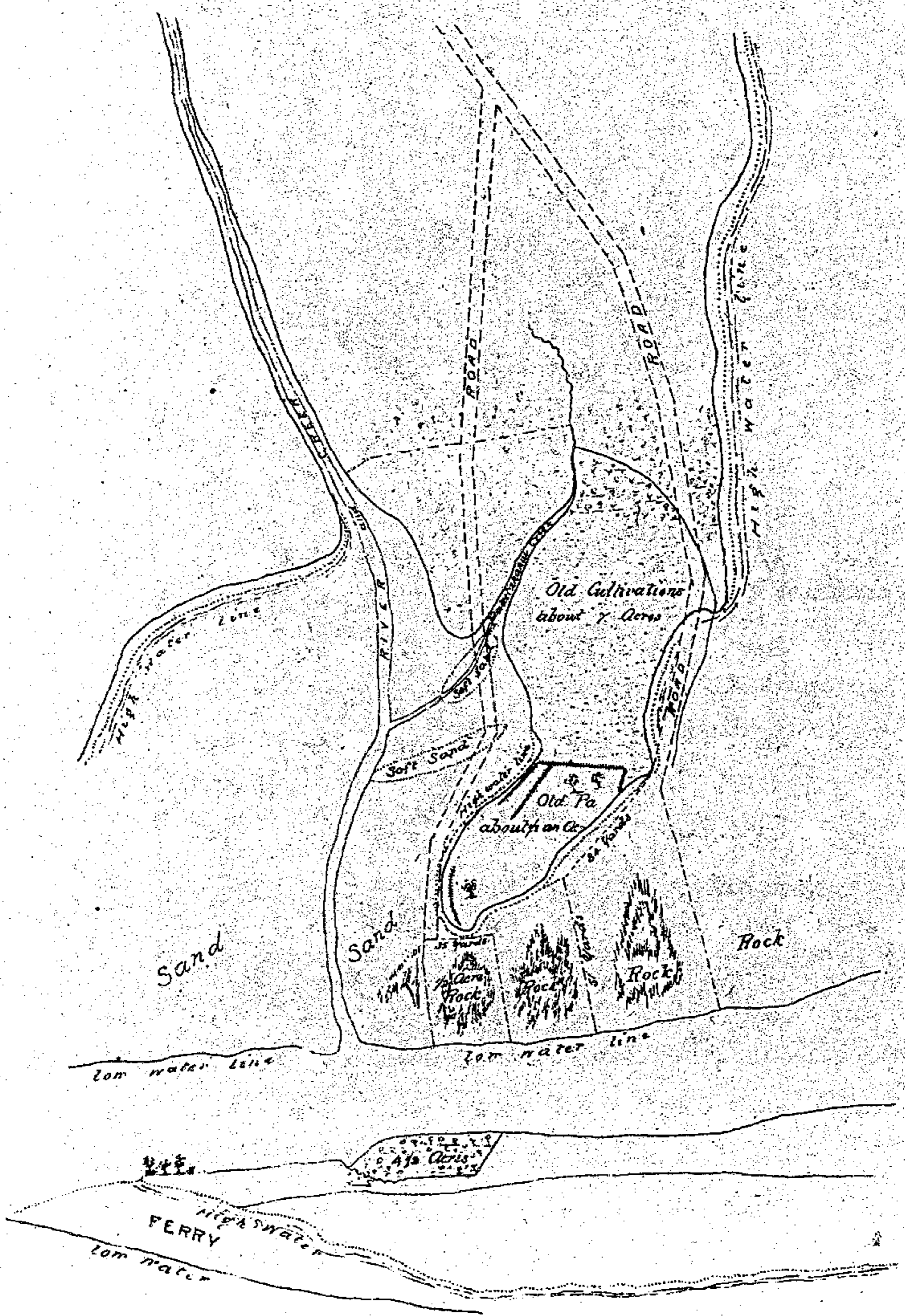
18-March-1854



AUCKLAND DISTRICT
PAPAKURA & KARAKA RESERVES

(RIGHT OF ROAD)

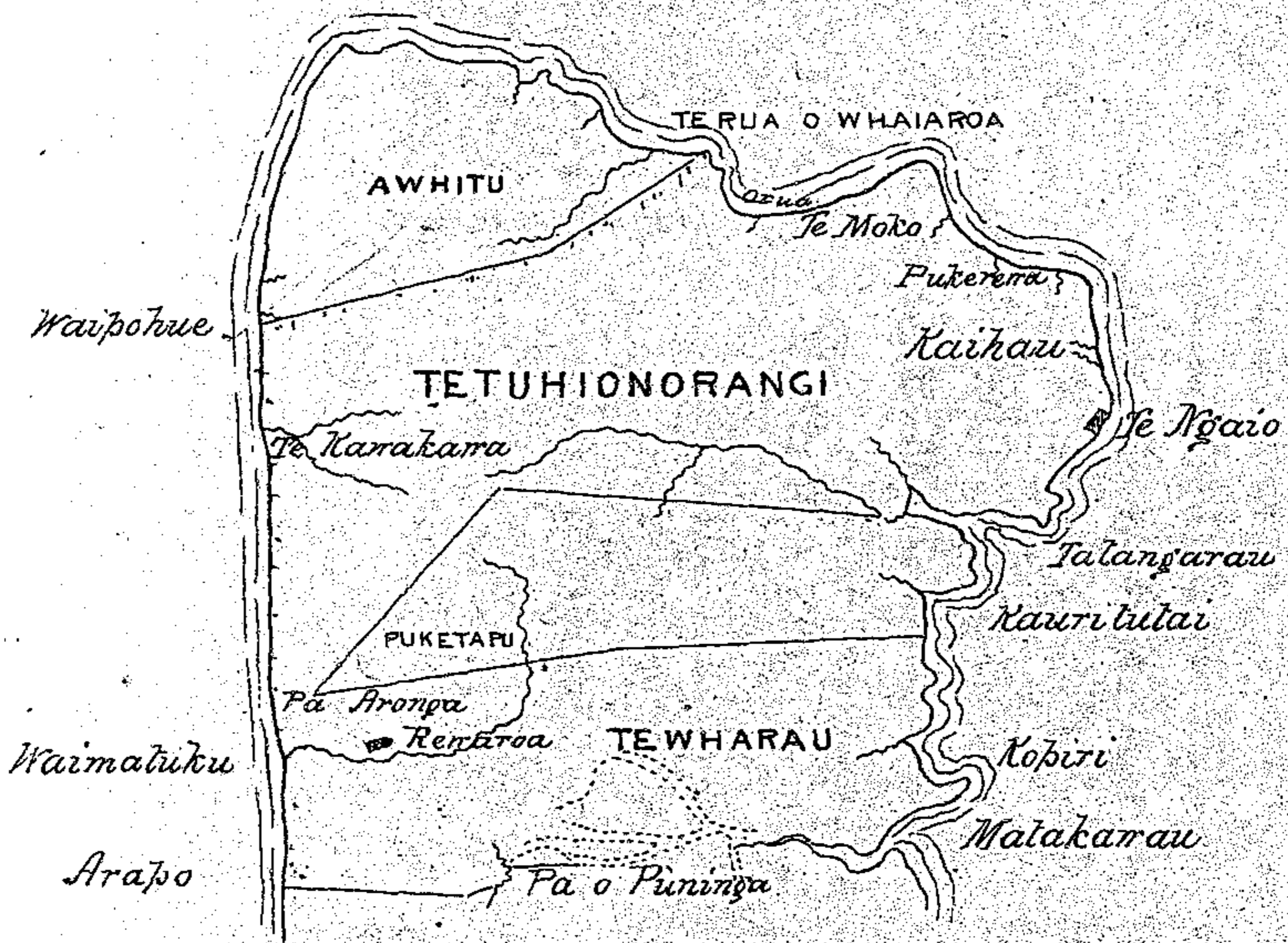
31 - Oct - 1856



MANUKAU & WAIKATO DISTRICT

MANUKAU BLOCK

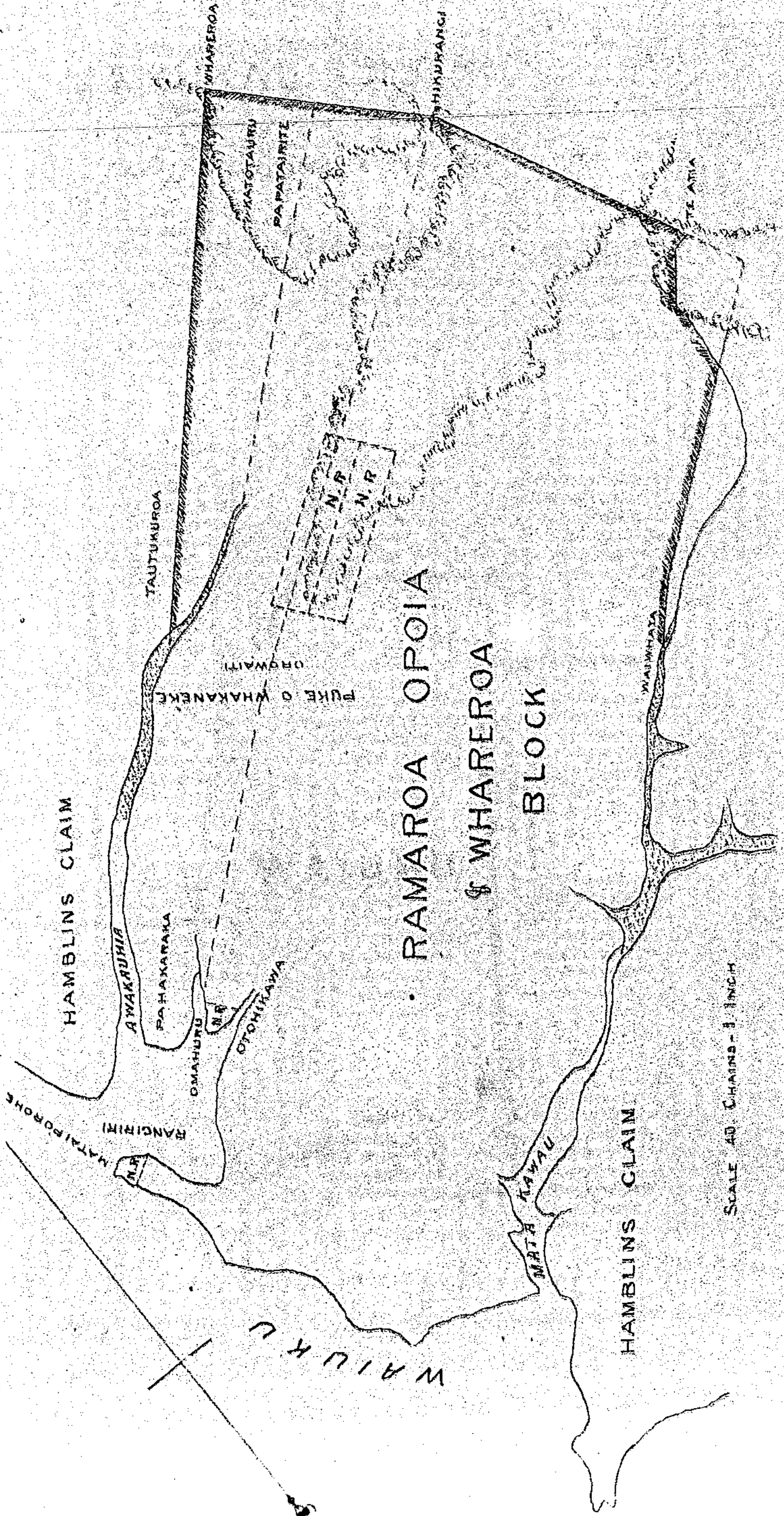
2- Oct^r - 1857



MANUKAU DISTRICT

(WAIUKU)

8-April-1861

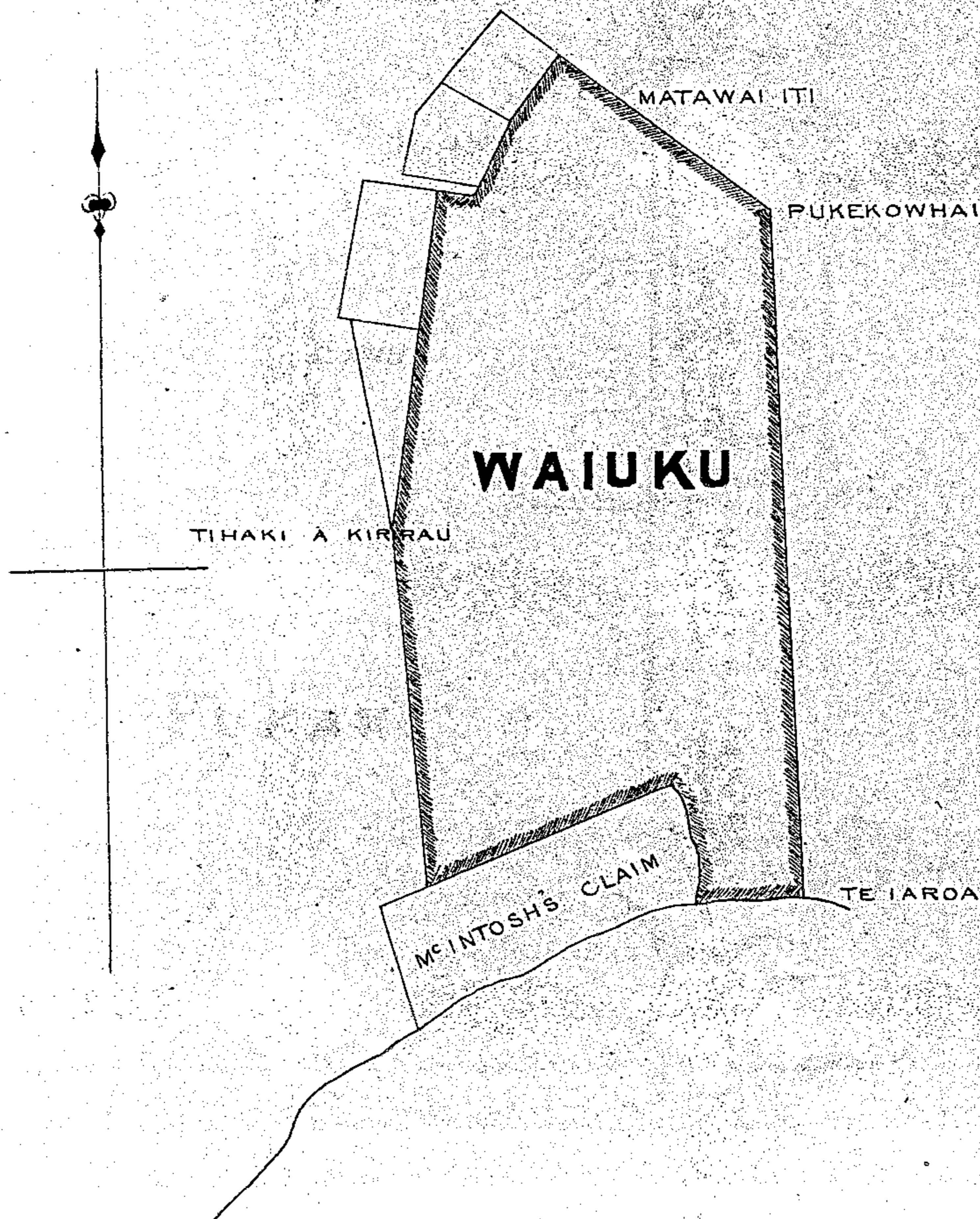


SCALE 40 CHAINS = 1 INCH

MANUKAU DISTRICT

(Ngatipā's Claims)

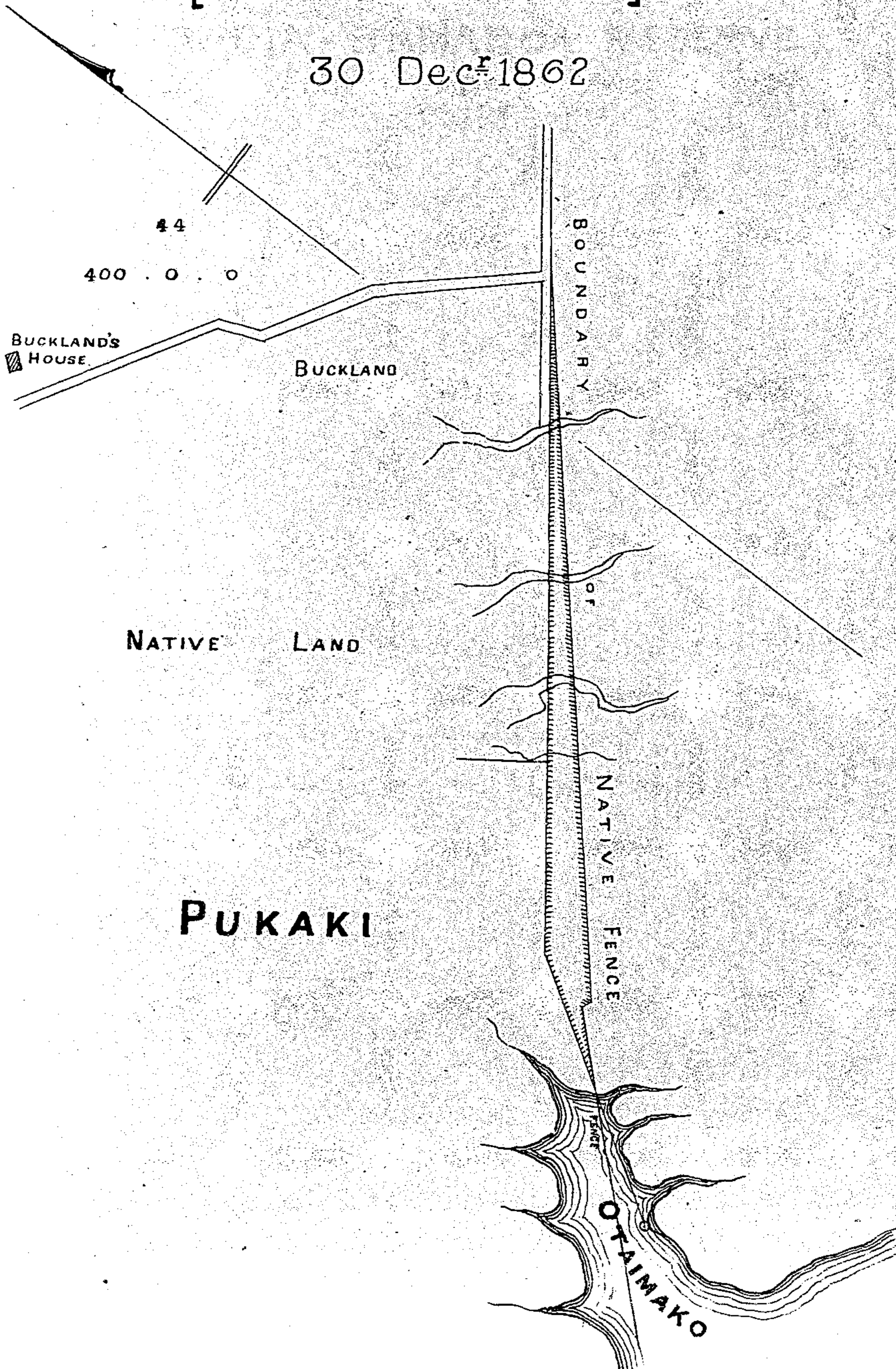
24 - May - 1862



MANUKAU DISTRICT

[CLENDON'S GRANT]

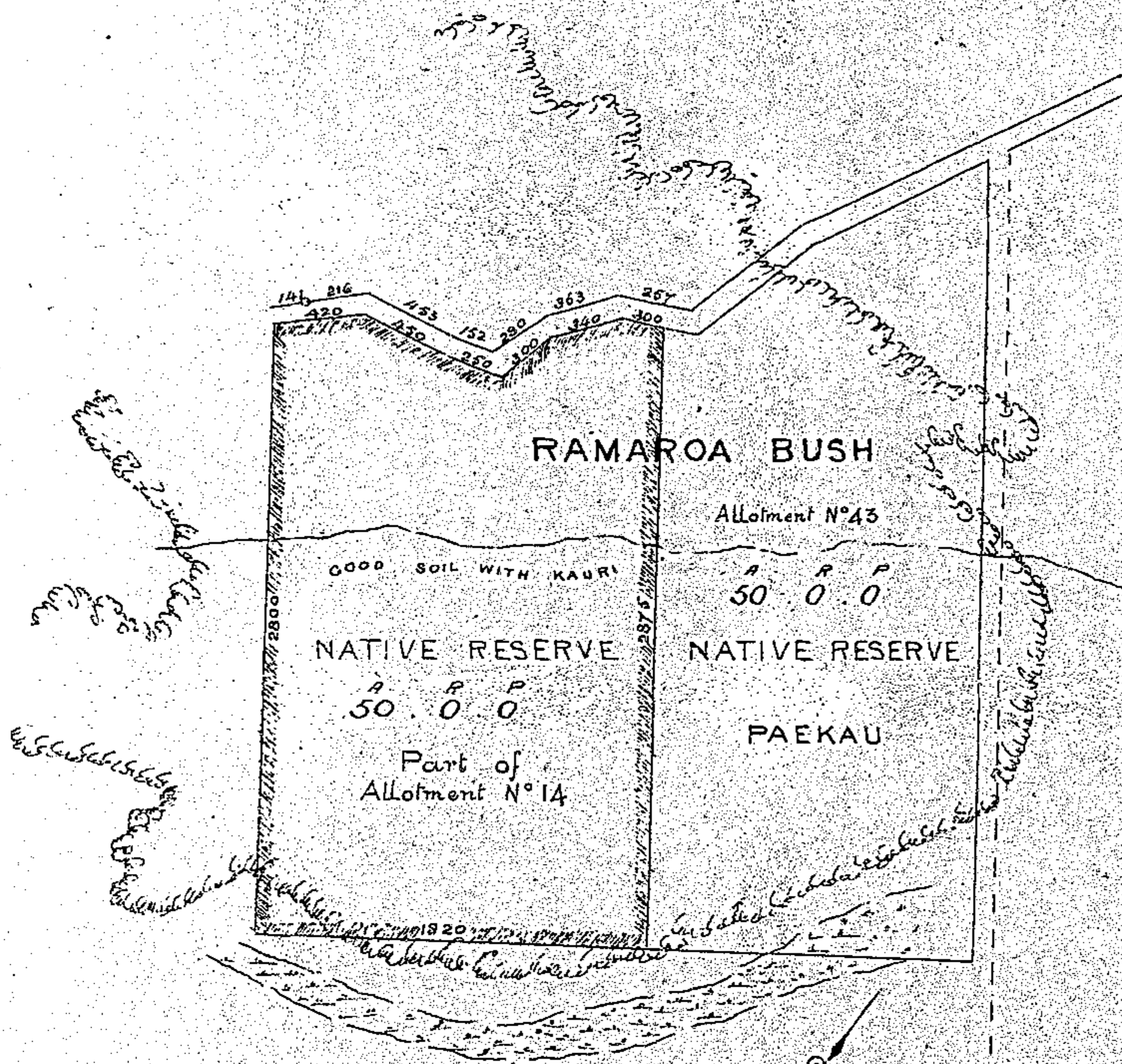
30 Dec^r 1862



WAIUKU DISTRICT

OPOIA-RAMAROA RESERVE

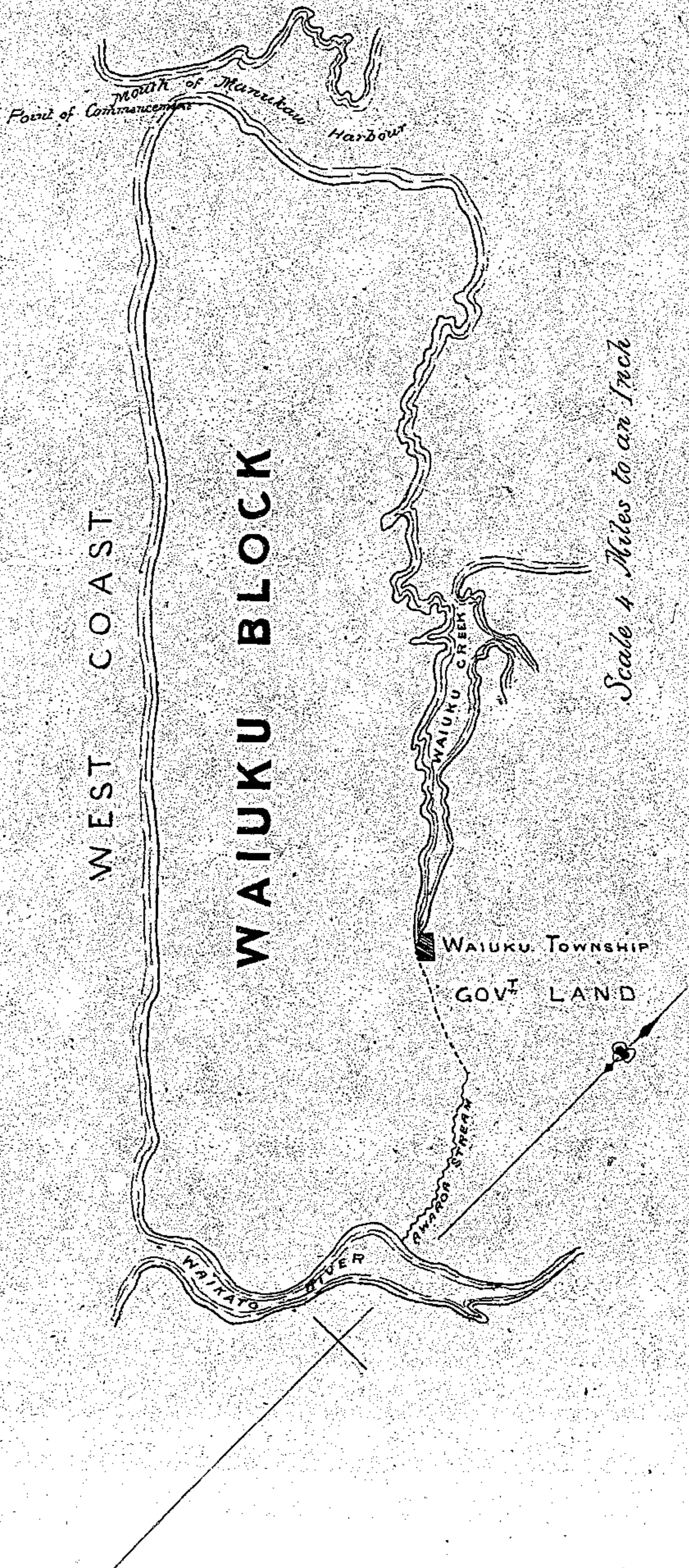
3 - Nov - 1864



AUCKLAND

MANUKAU DISTRICT

1 - Jan^y - 1867

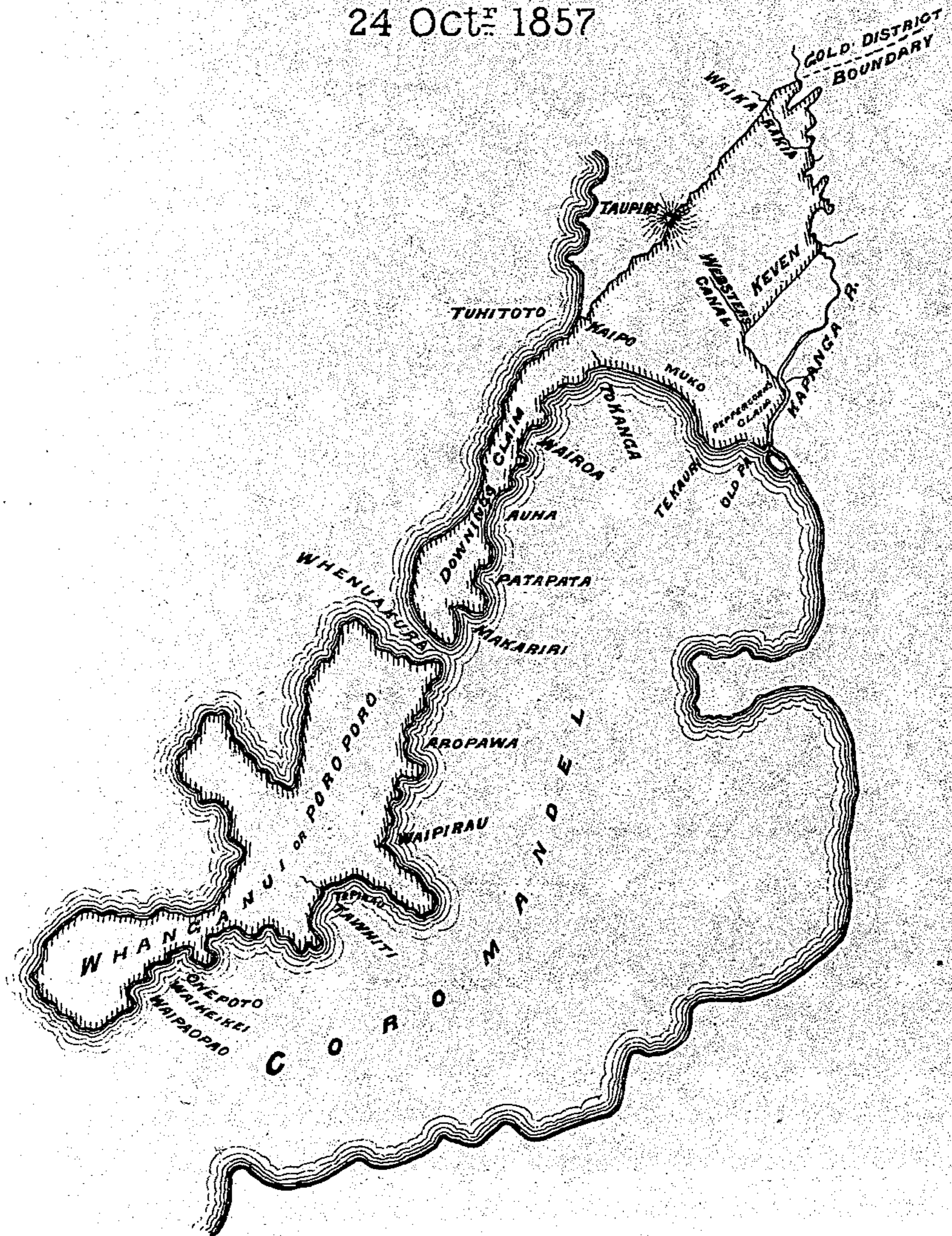


Scale 4 Miles to an Inch

COROMANDEL DISTRICT

PATAPATA BLOCK

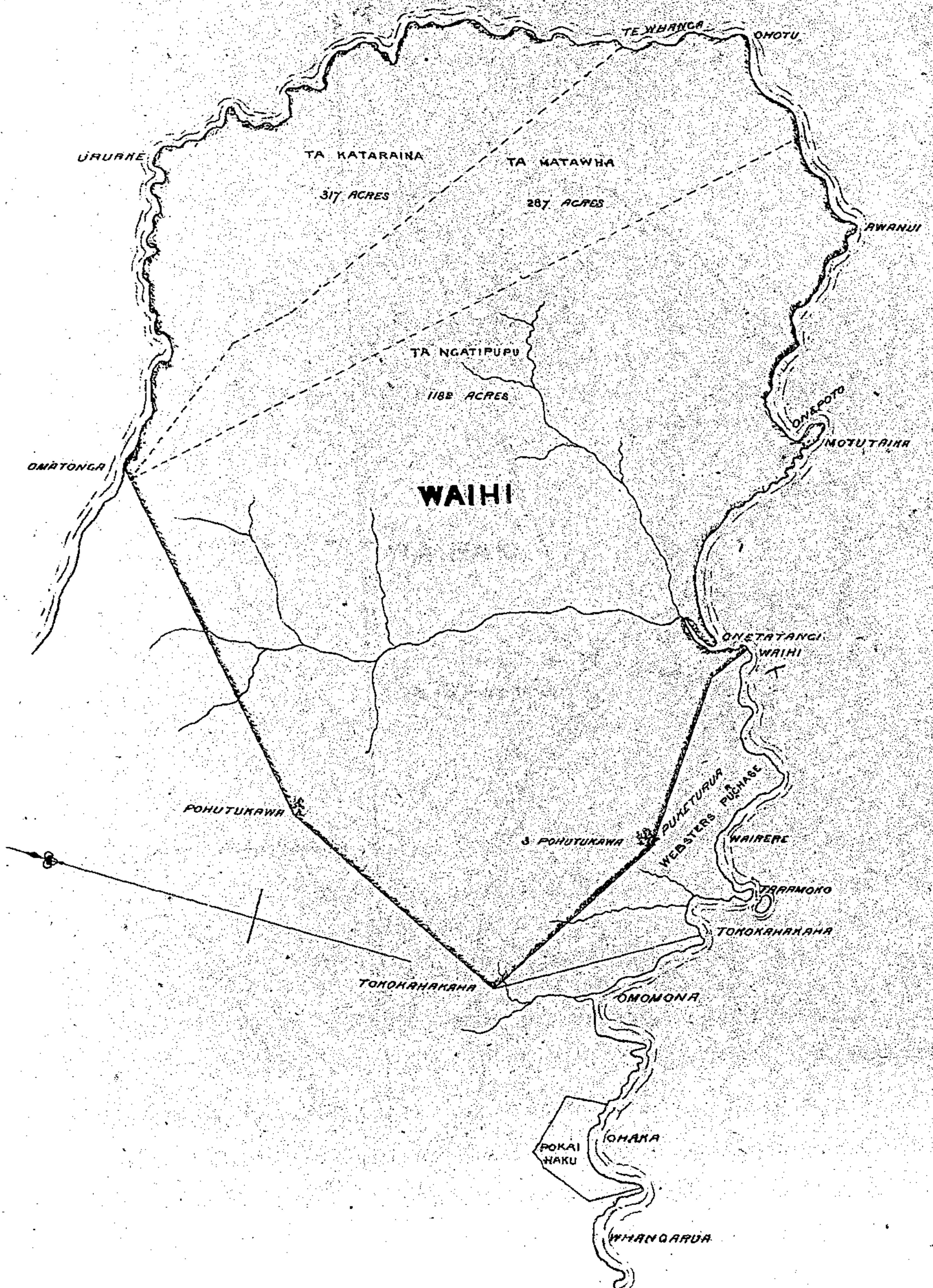
24 Oct^r 1857



COROMANDEL DISTRICT

(MERCURY ISLAND)

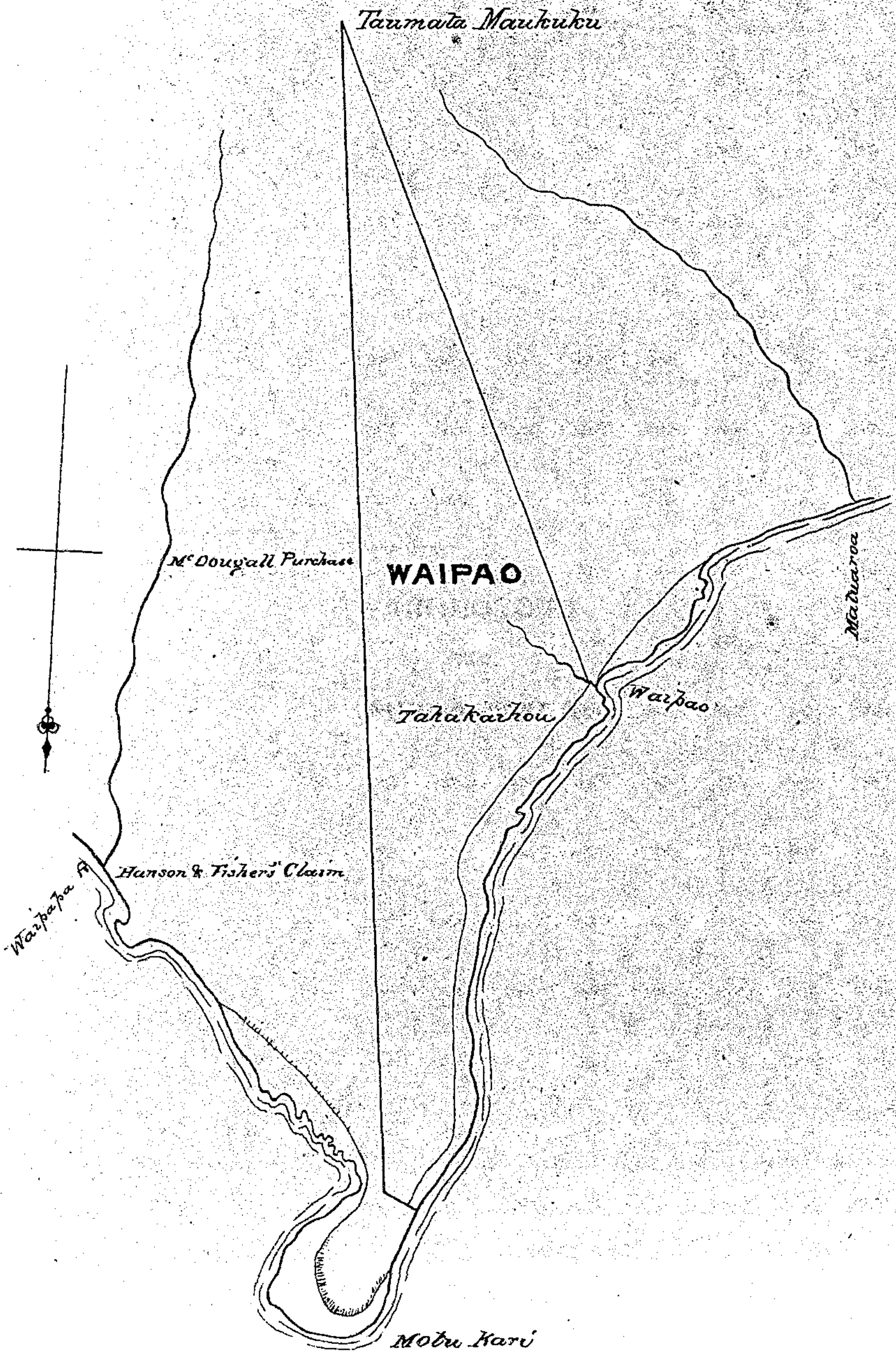
15 - July - 1858



COROMANDEL DISTRICT

(W A I A U)

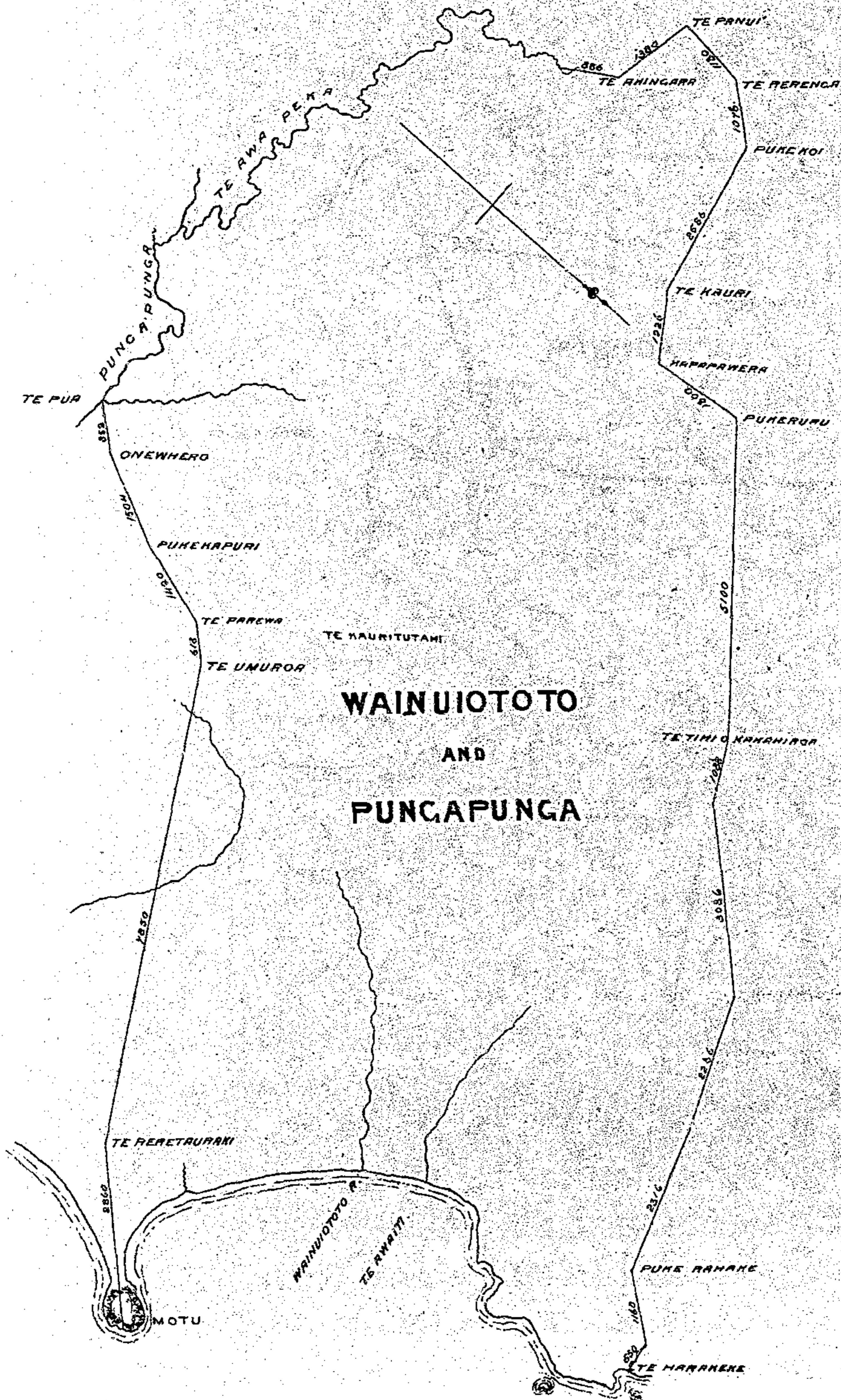
19 July 1858



COROMANDEL DISTRICT

(WHANGAPOUA)

8-Aug-1858

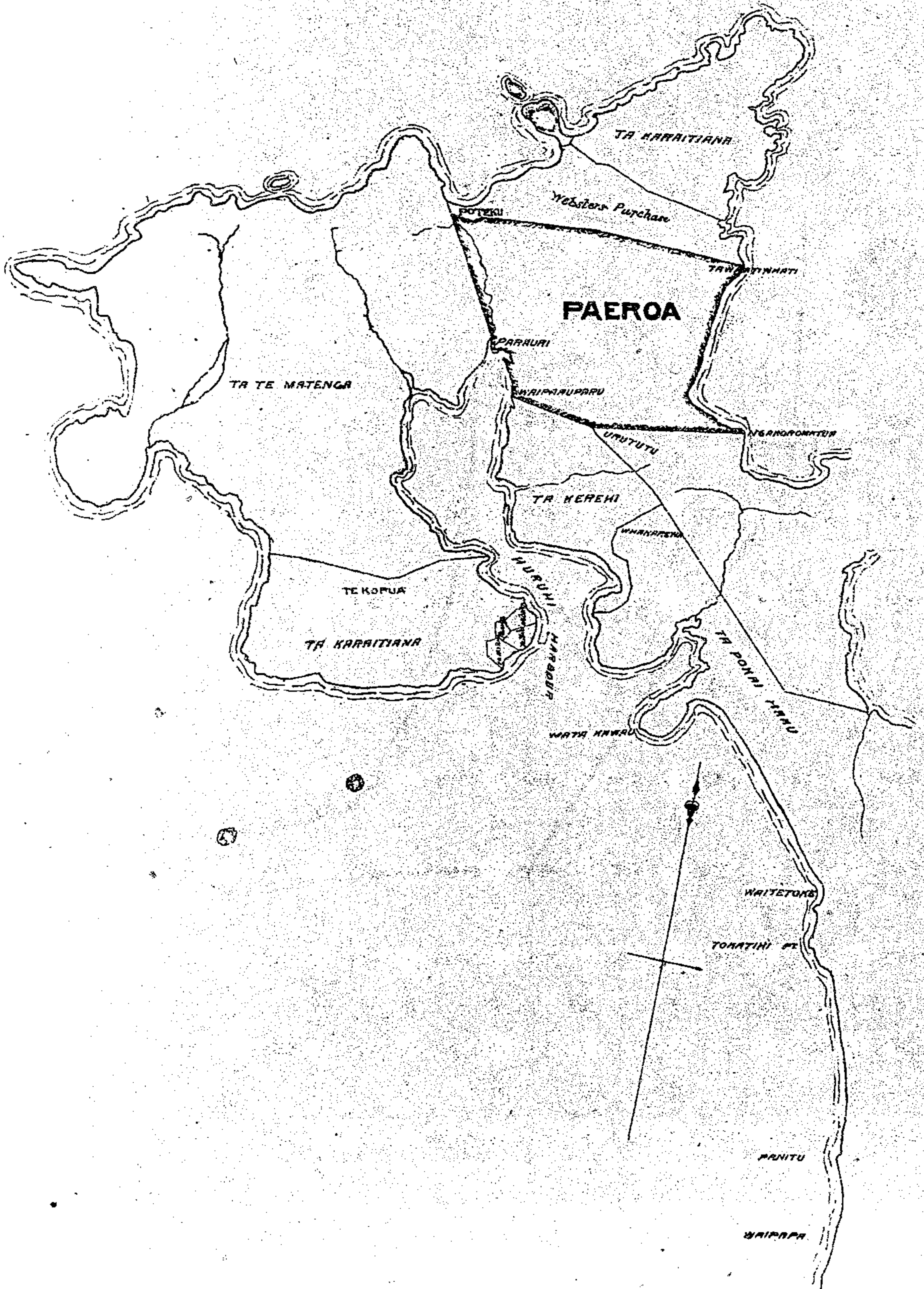


OPUNGA

COROMANDEL DISTRICT

(MERCURY ISLAND)

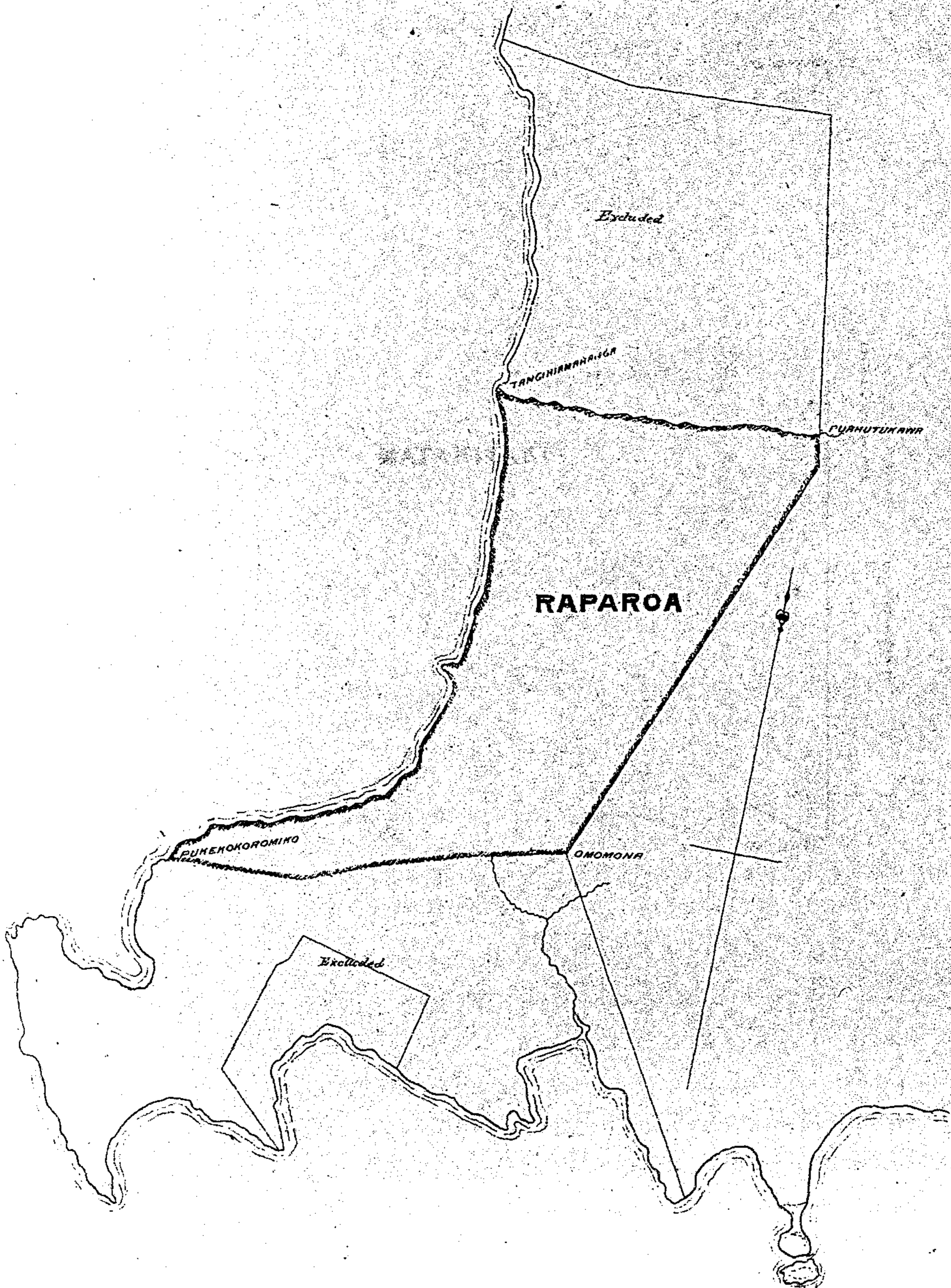
13-Aug^t 1858



COROMANDEL DISTRICT

(MERCURY ISLAND)

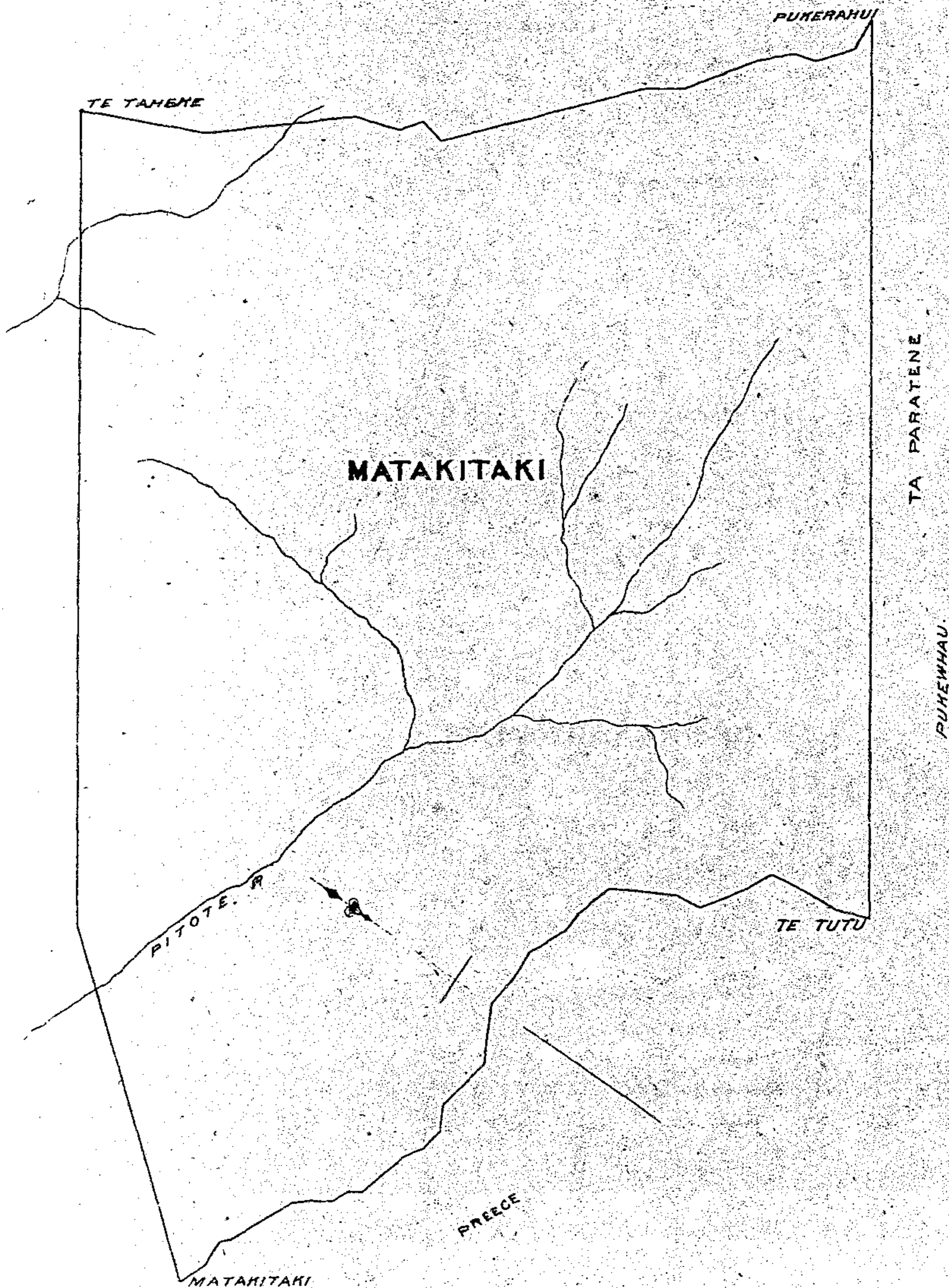
13-Aug-1858



COROMANDEL DISTRICT

(WAIAU)

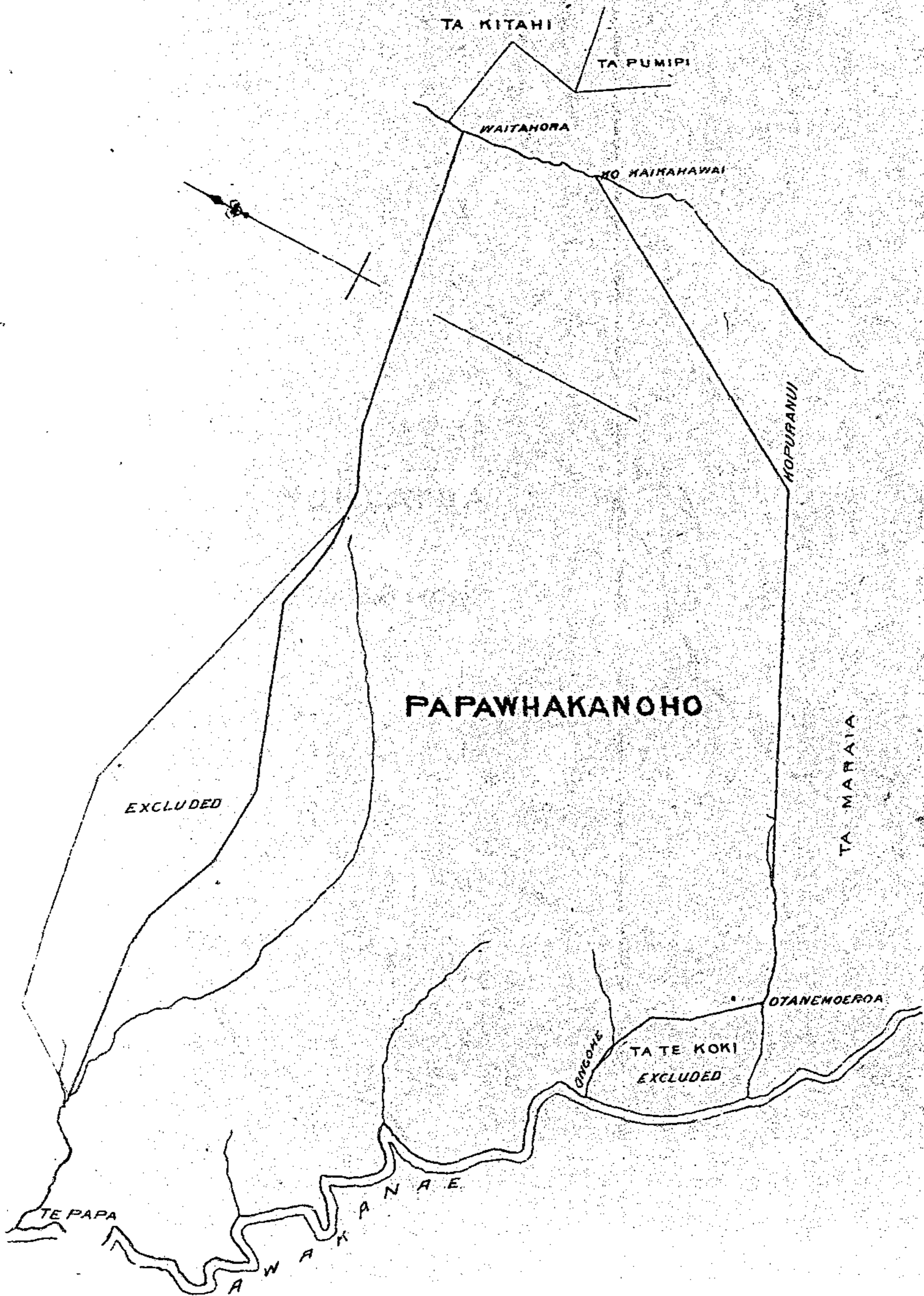
4 - Sep^r - 1858



COROMANDEL DISTRICT

(WAIAU)

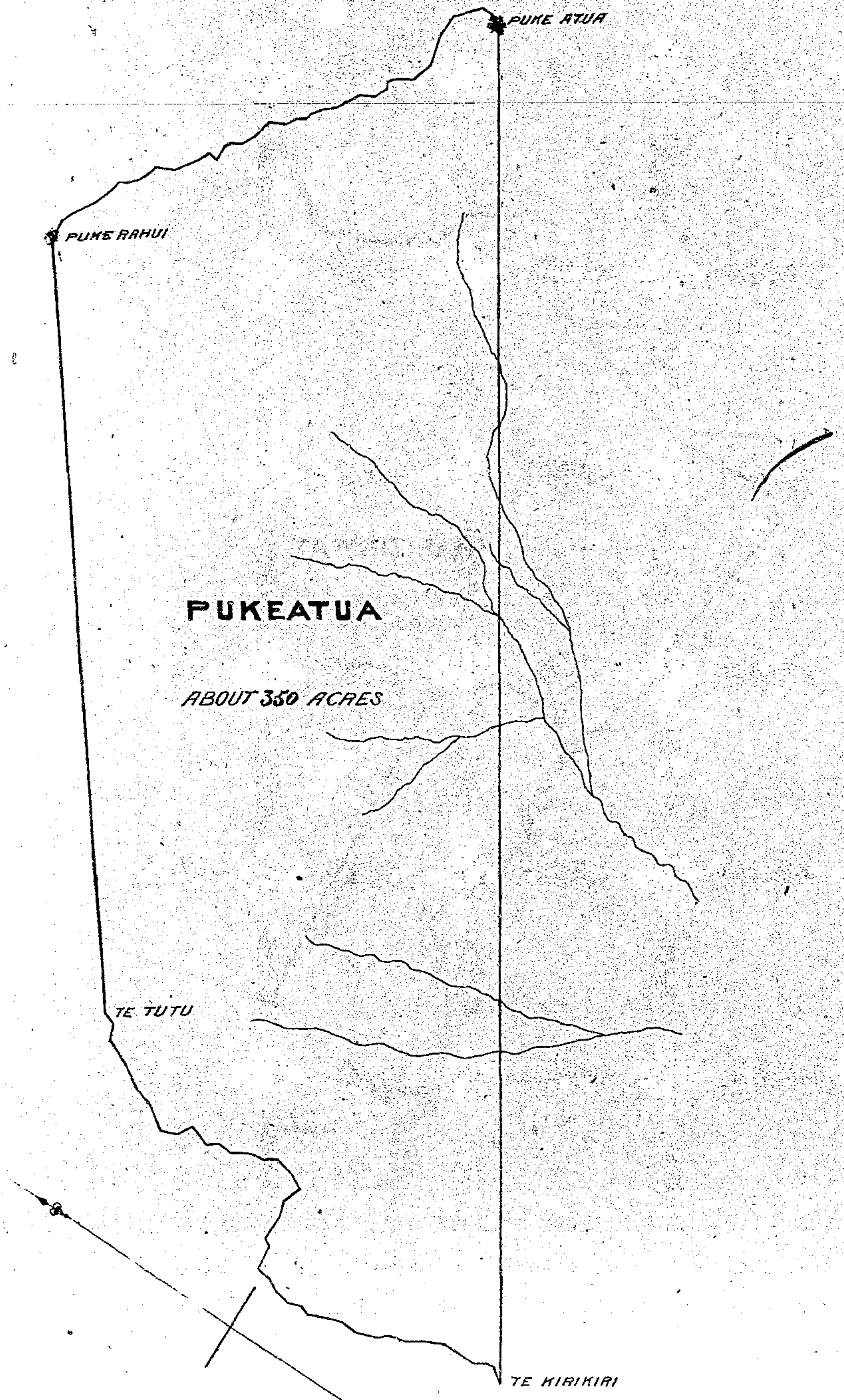
6 - Oct^r - 1858



COROMANDEL DISTRICT

(WAIAU)

13 - Nov - 1858



PUKE ATUA

PUKE RAHUI

PUKEATUA

ABOUT 350 ACRES

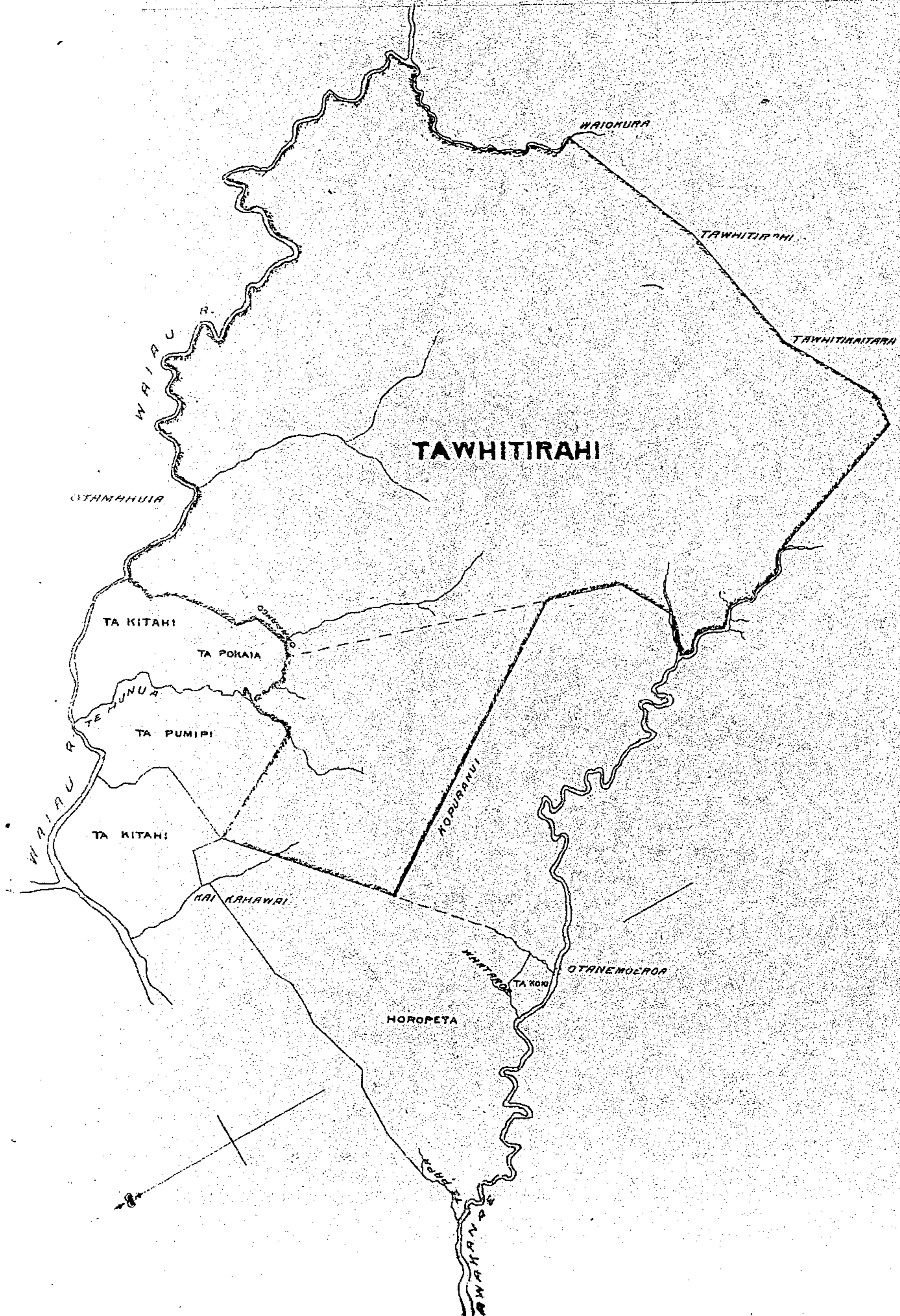
TE TUTU

TE KIRIKIRI

COROMANDEL DISTRICT

(WAI AU)

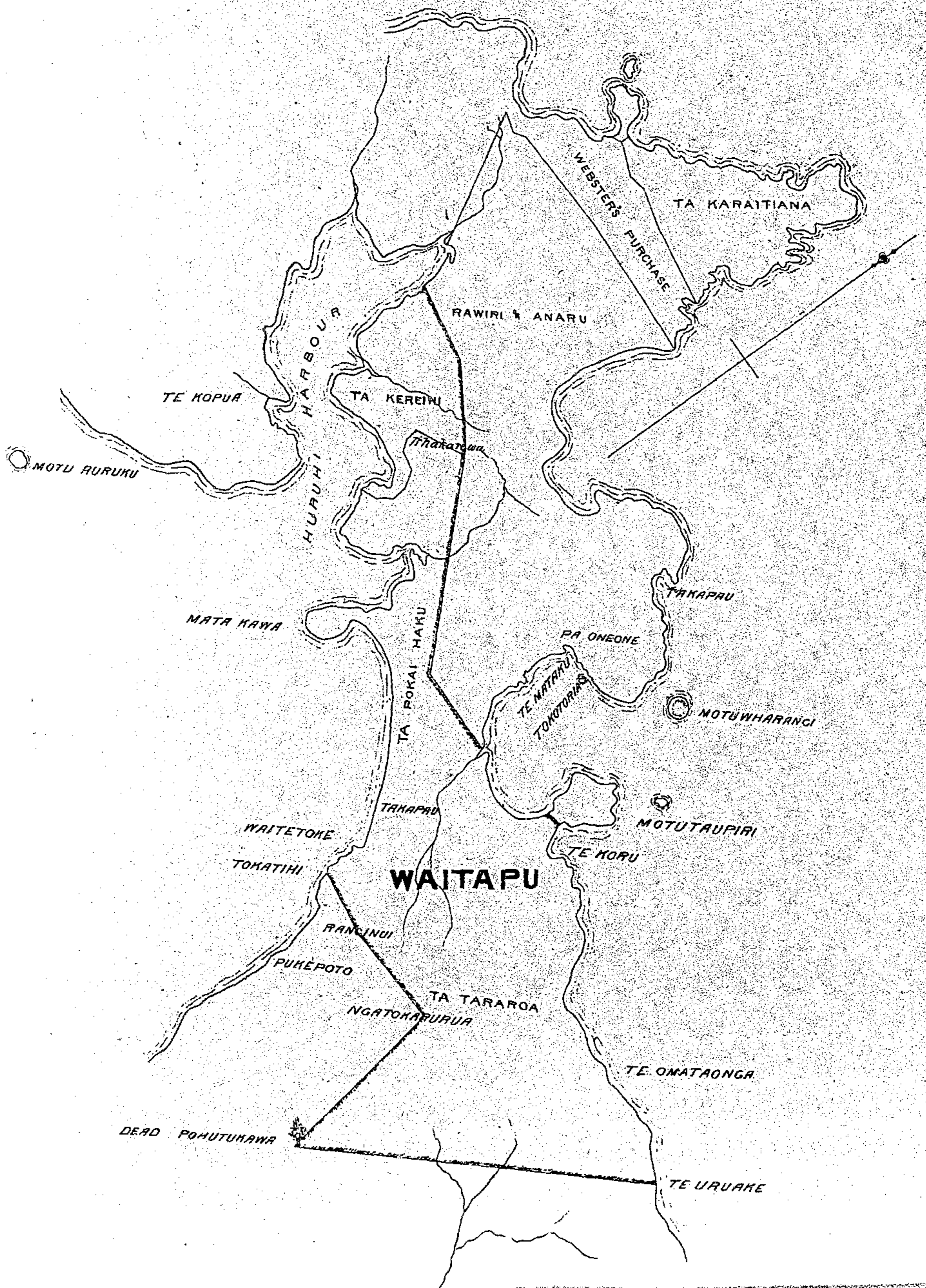
27- Nov - 1858



COROMANDEL DISTRICT

(MERCURY ISLAND)

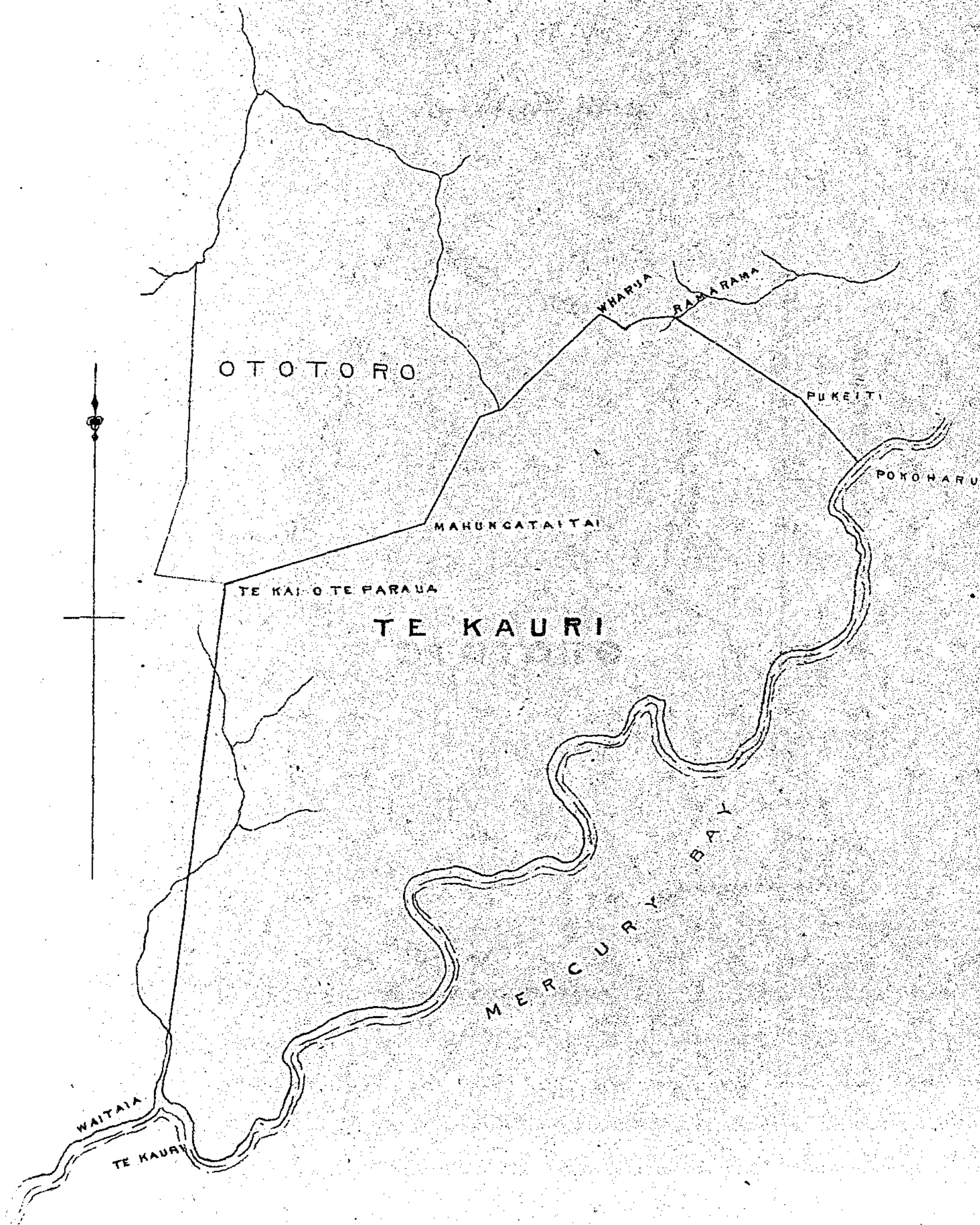
29 - Nov - 1858



COROMANDEL DISTRICT

(MERCURY BAY)

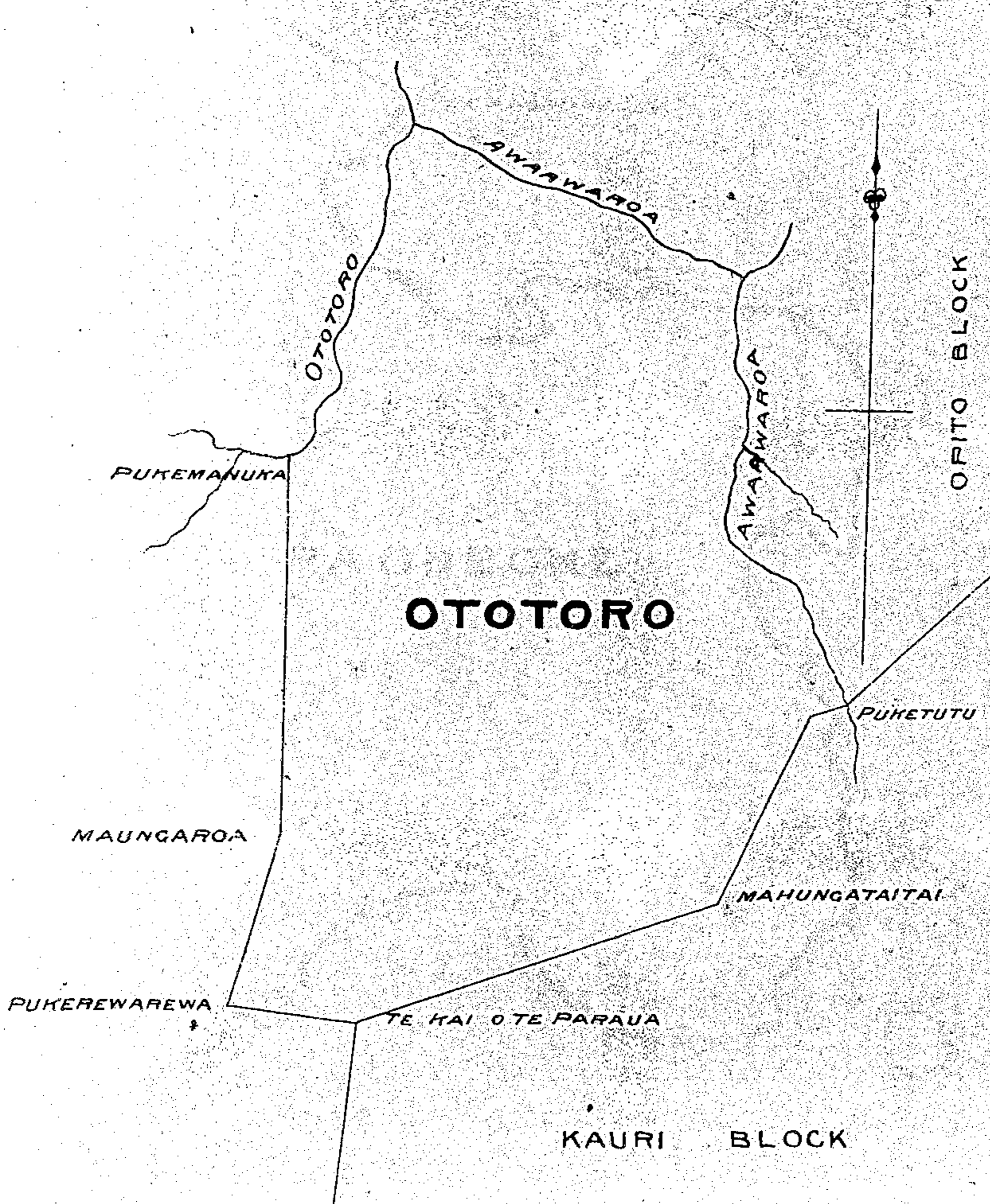
12 - March - 1859



COROMANDEL DISTRICT

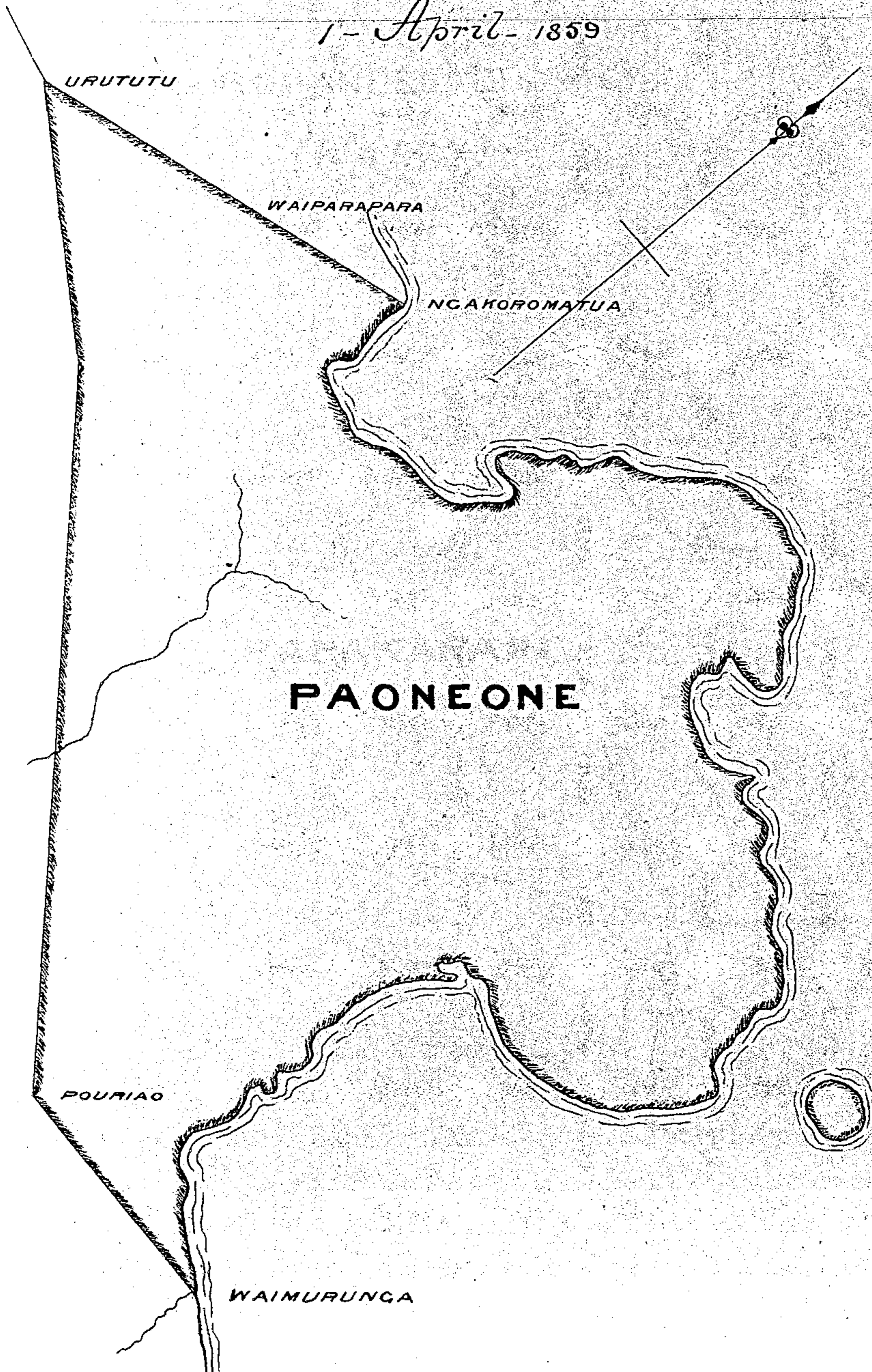
(WHITIANGA)

18-Mar-1859



COROMANDEL DISTRICT (MERCURY ISLAND)

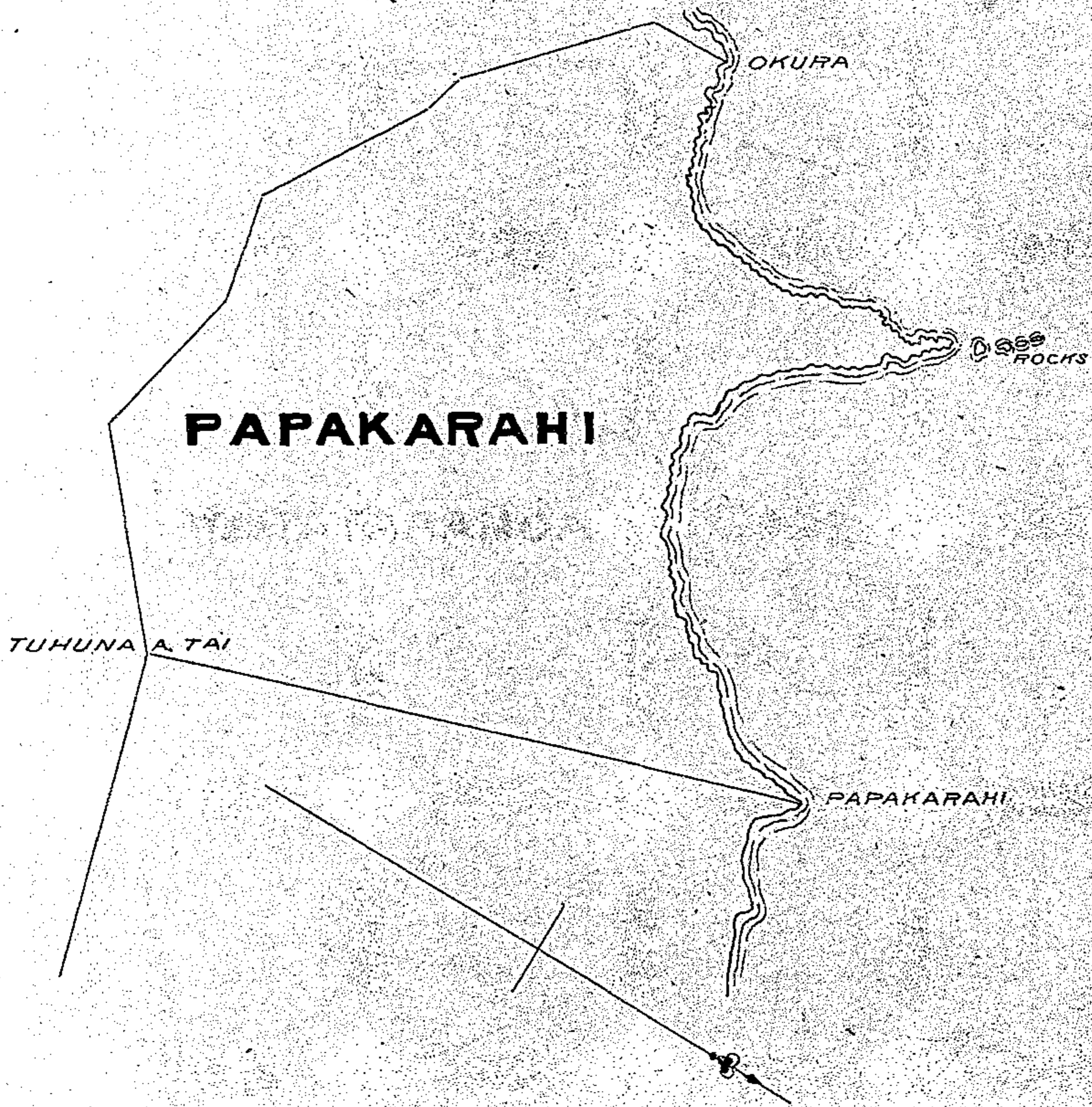
1 - April - 1859



COROMANDEL DISTRICT

(WAIIAU)

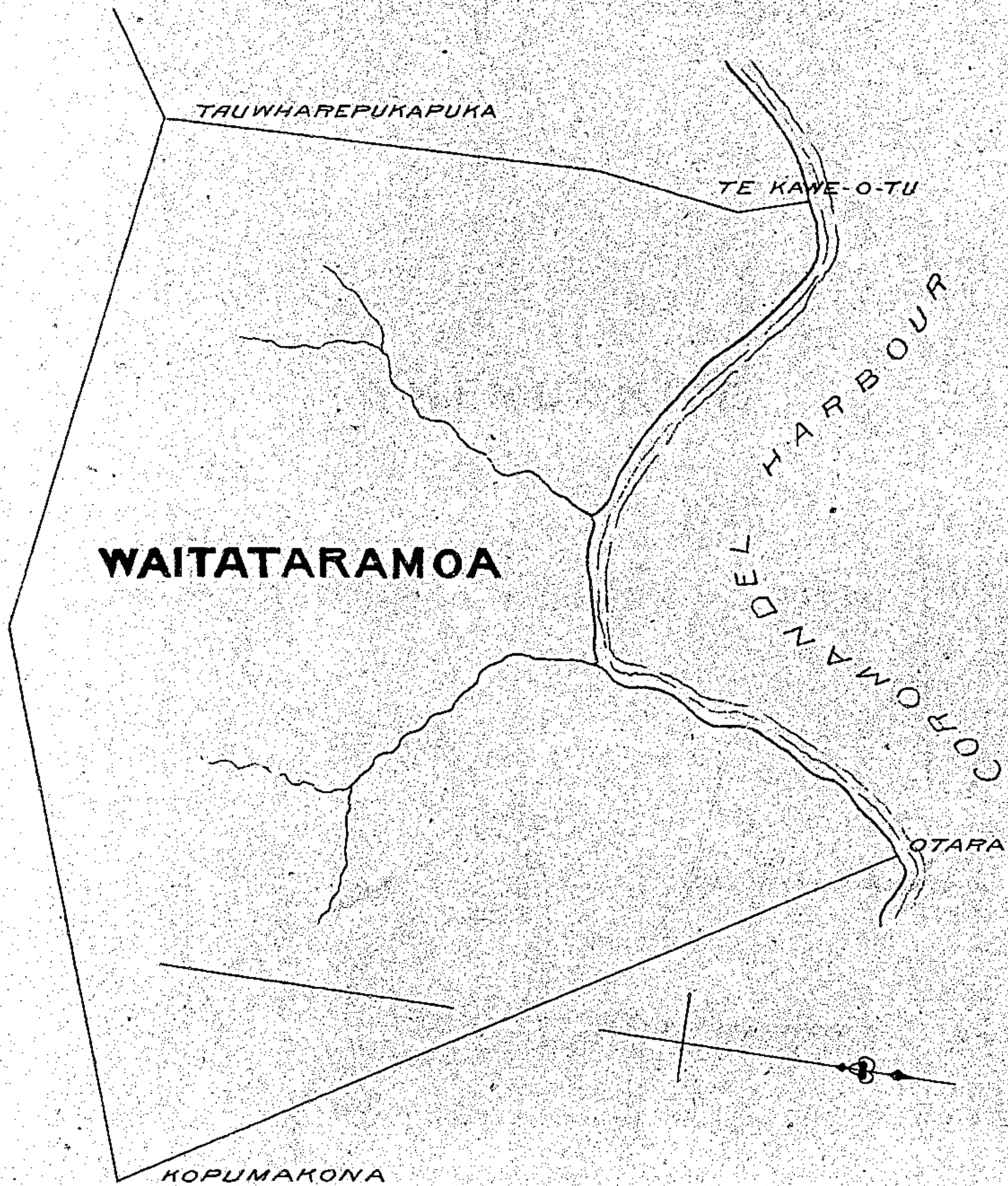
10-April-1859



COROMANDEL DISTRICT

(WAIIAU)

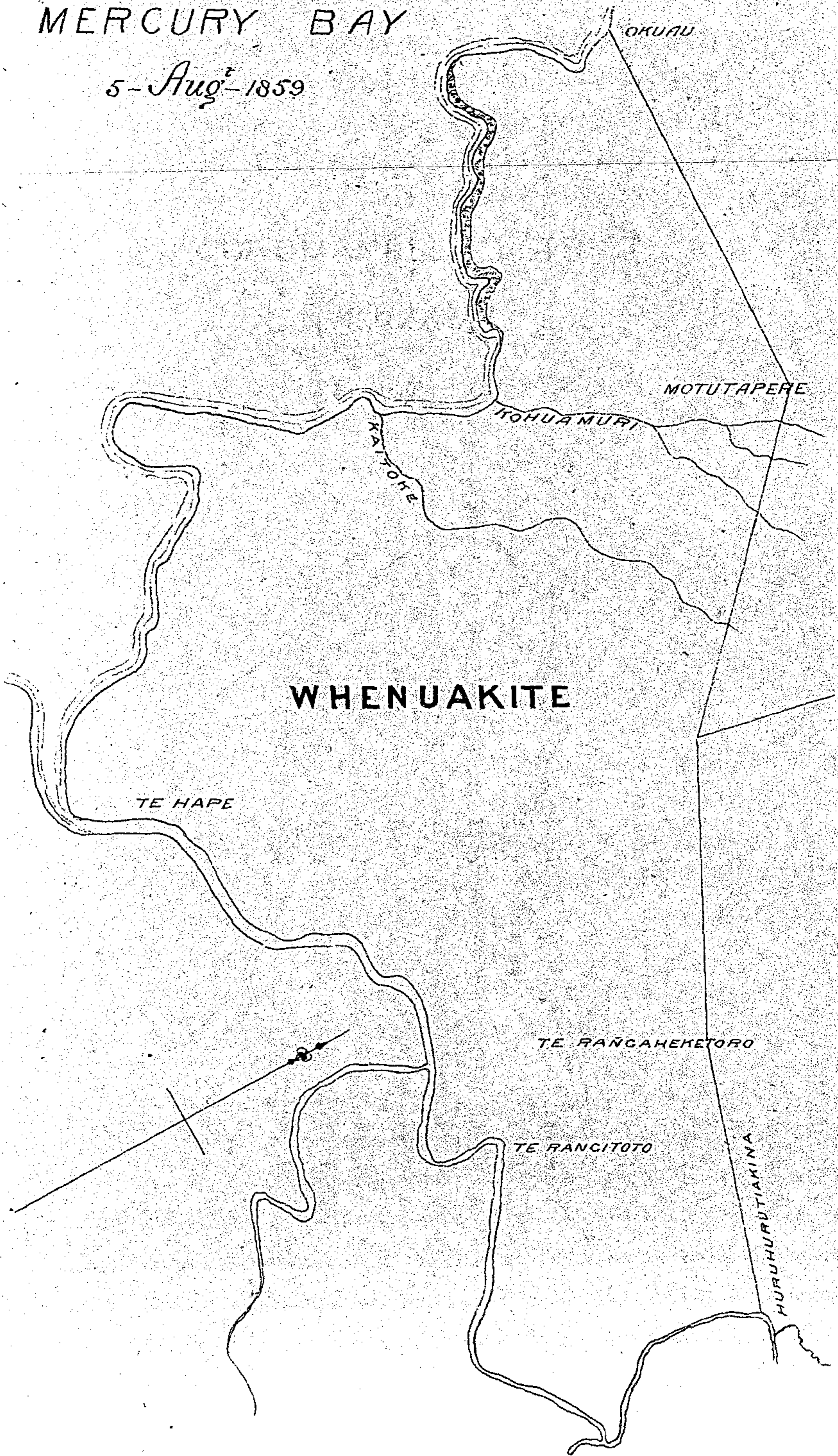
18-July-1859



COROMANDEL DISTRICT

MERCURY BAY

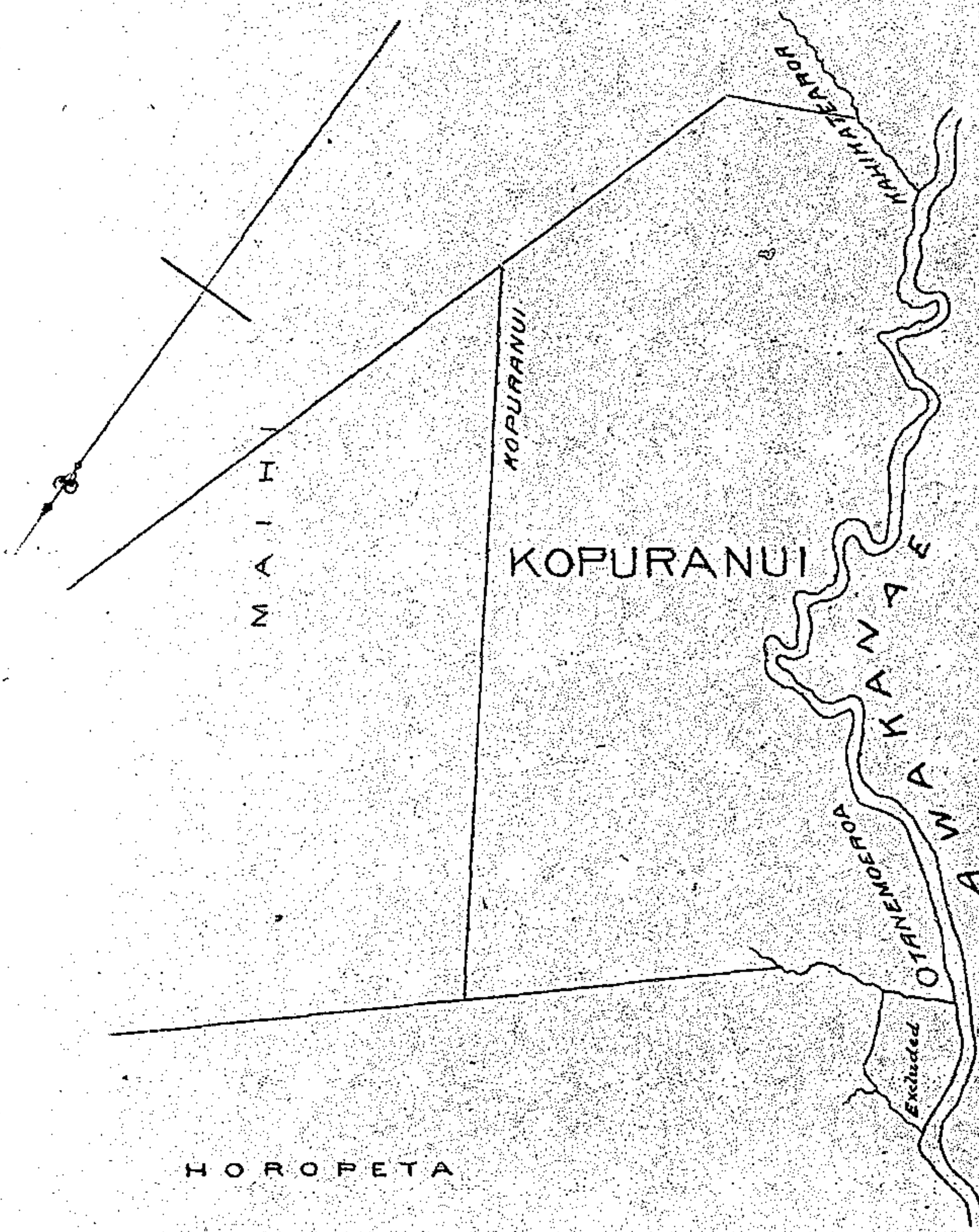
5-Aug^t-1859



COROMANDEL DISTRICT

(WAIAU)

23-Sept-1859

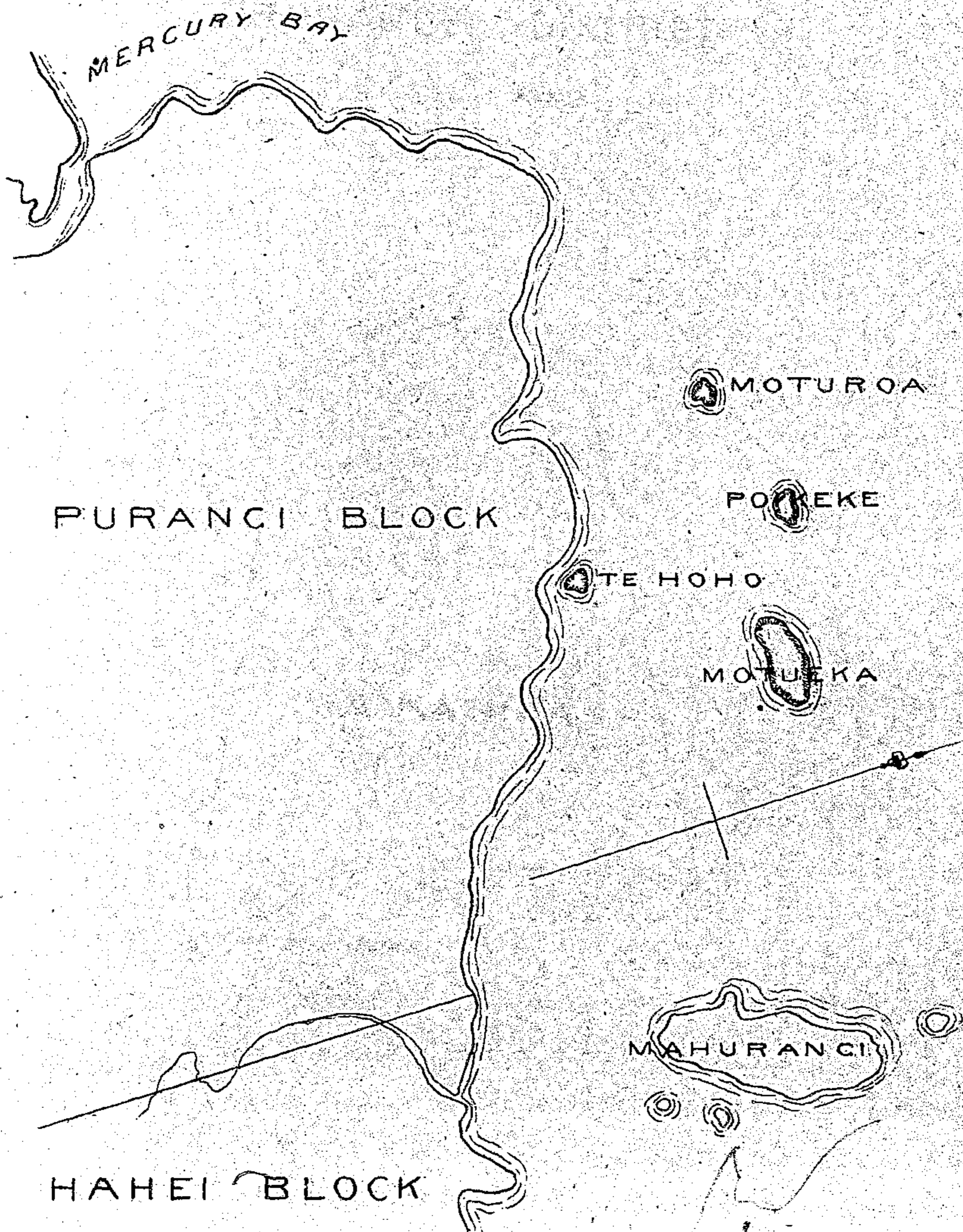


HOROFETA

COROMANDEL DISTRICT

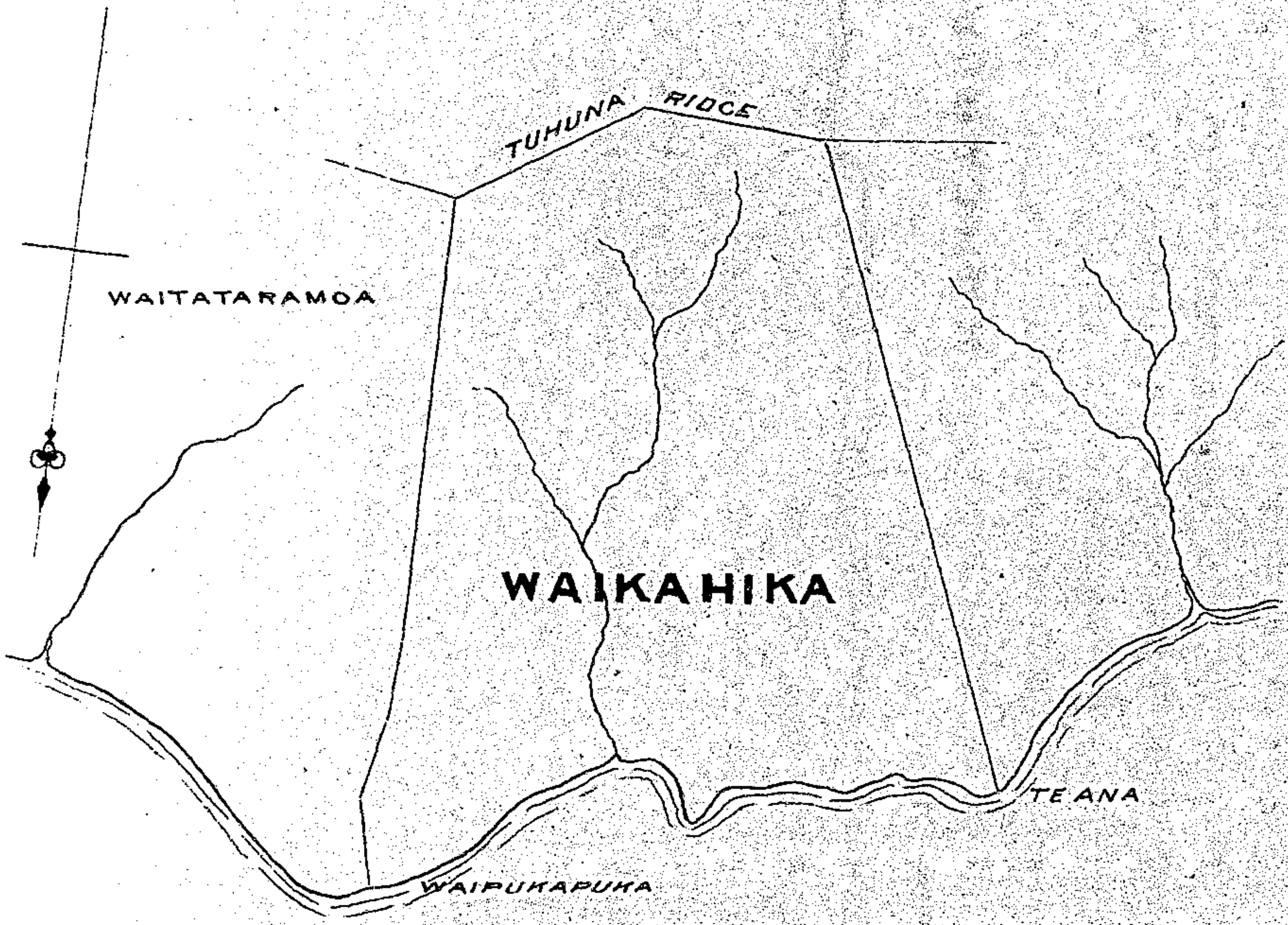
MERCURY BAY

9-Nov-1859



COROMANDEL DISTRICT

19-Dec^r 1859

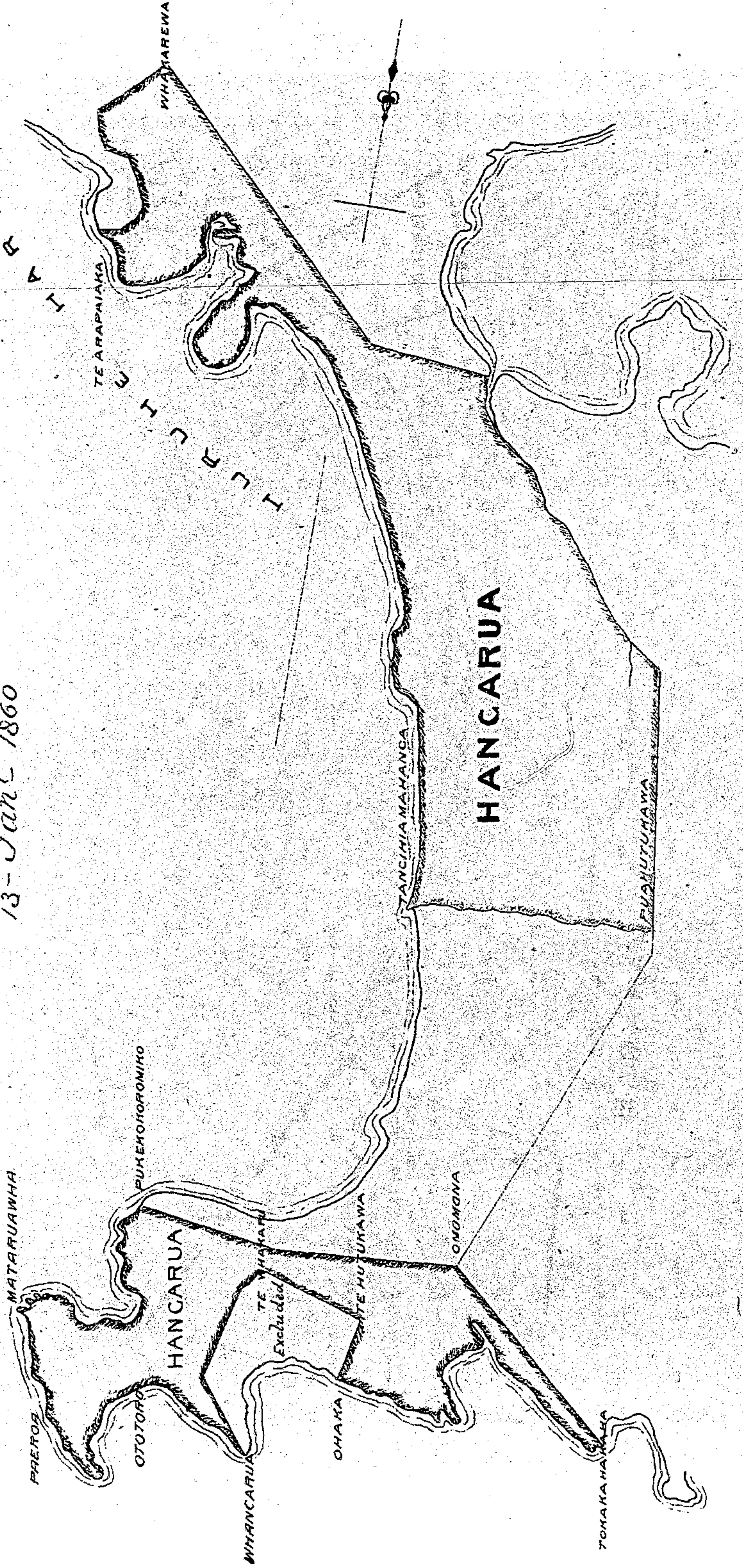


COROMANDEL DISTRICT

MERCURY ISLAND

13 - Jan 1860

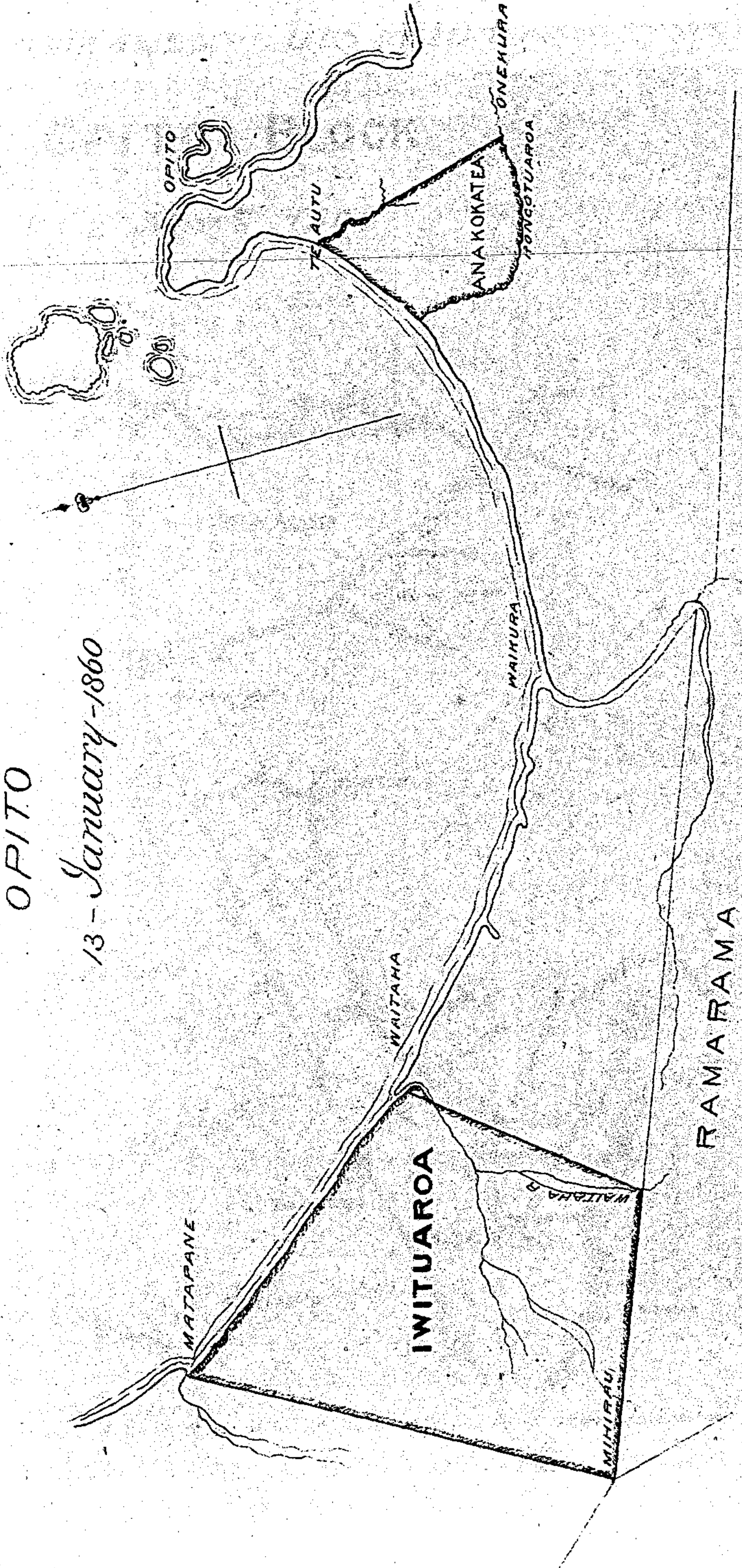
PROPERTY



COROMANDEL DISTRICT

OPITO

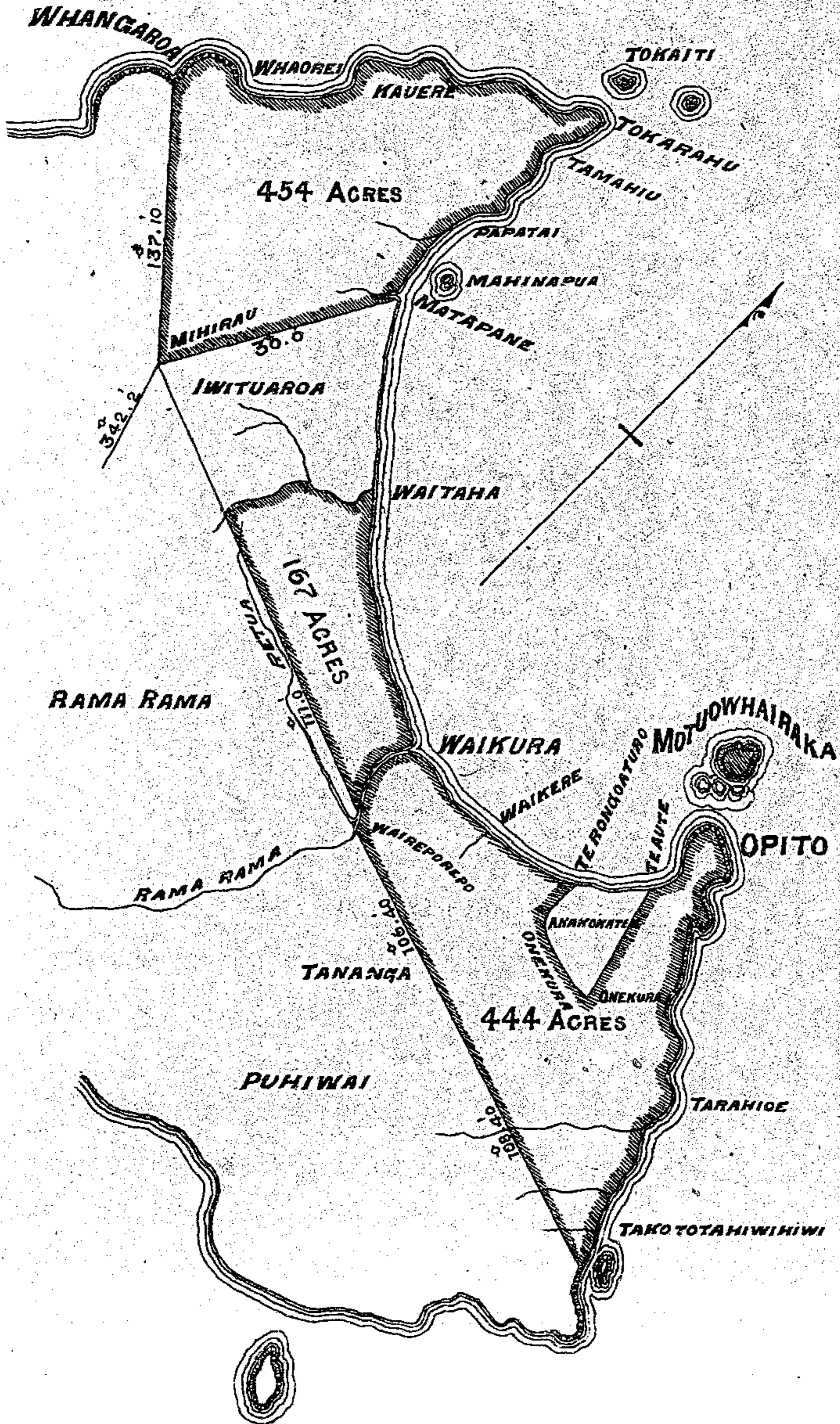
13 - January - 1860



COROMANDEL DISTRICT

OPITO BLOCK

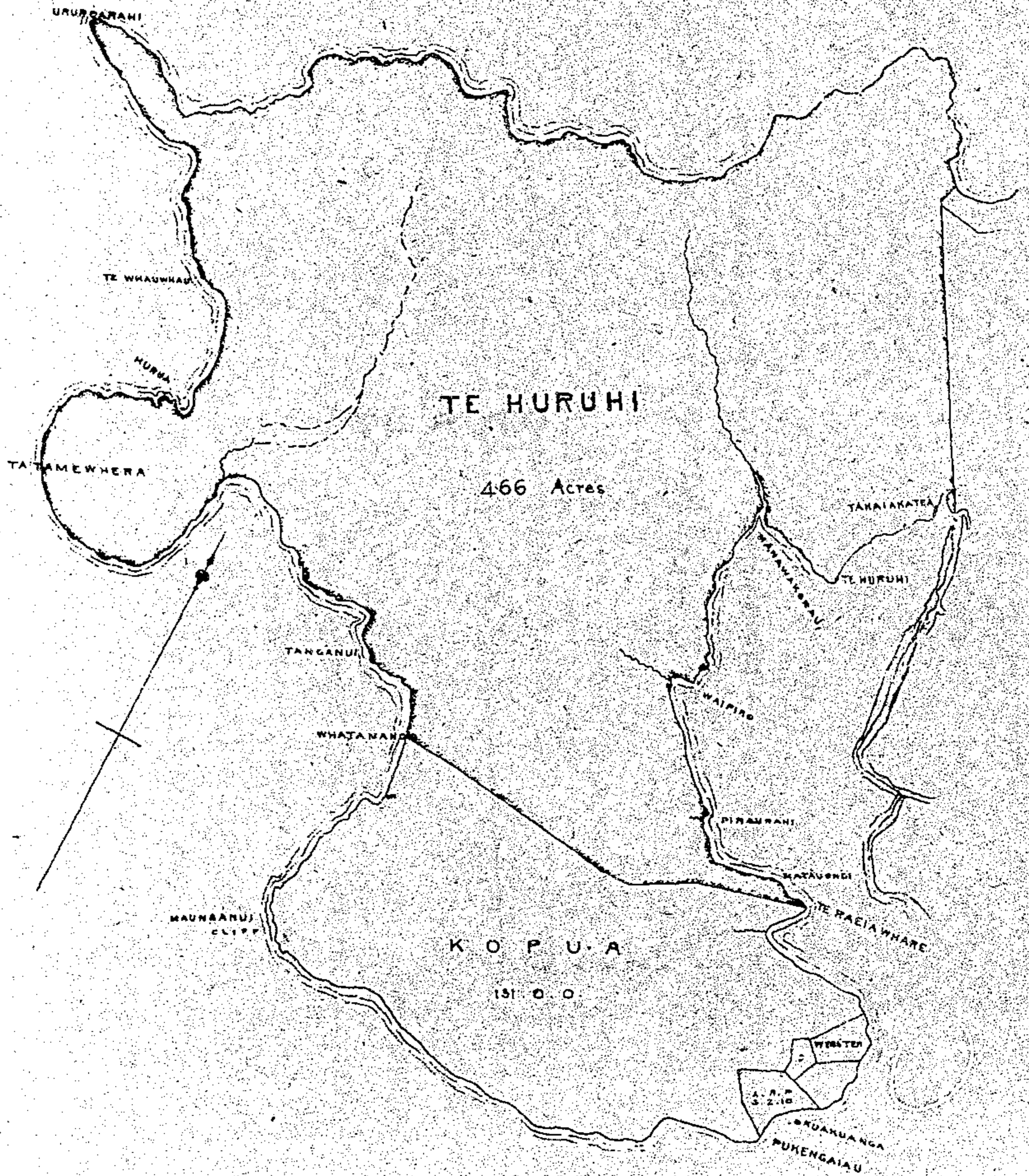
2 Nov^r 1860



COROMANDEL DISTRICT

(MERCURY ISLAND)

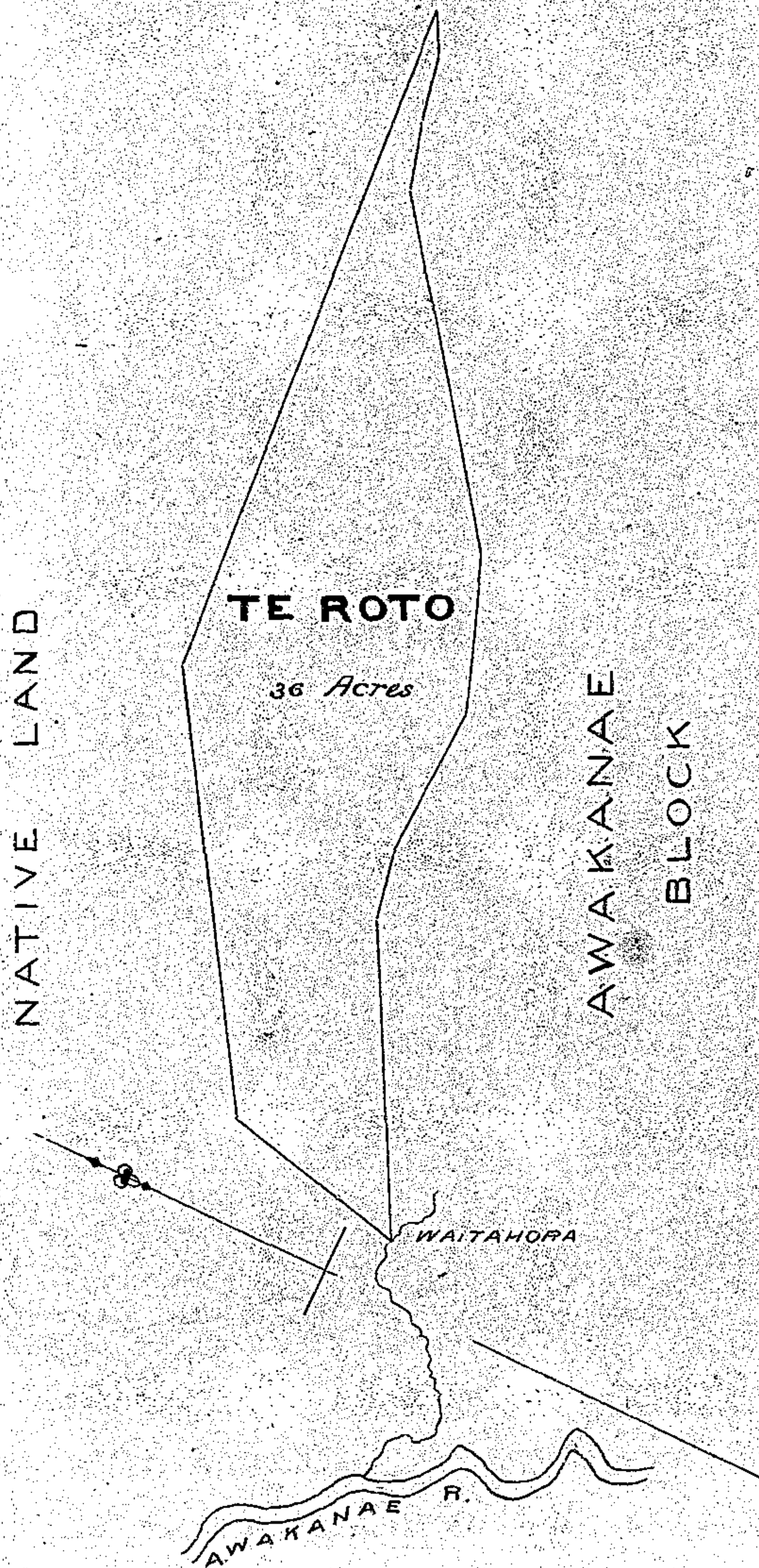
22 - July - 1861



COROMANDEL DISTRICT

AWAKANAE


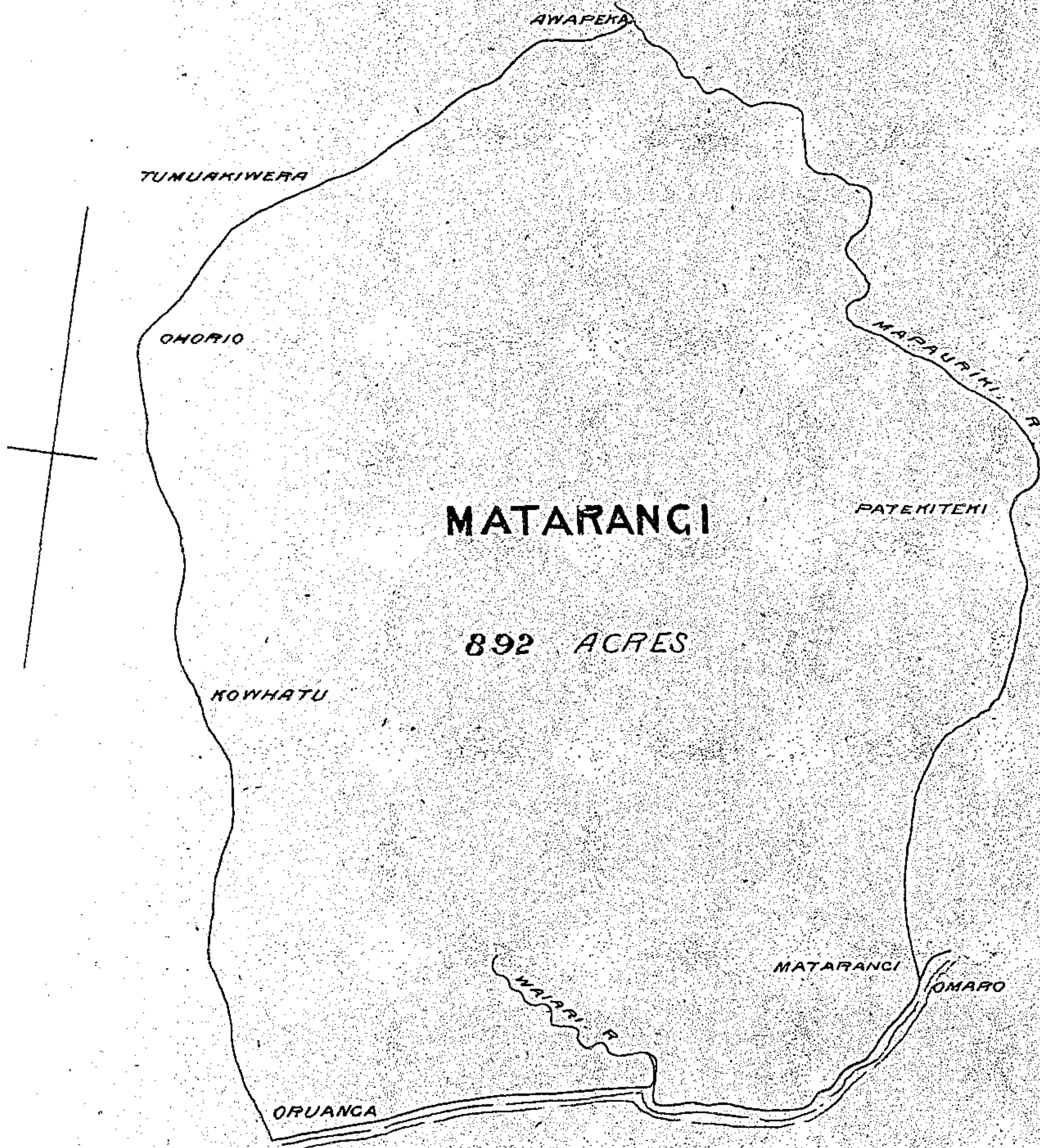
20-Nov^r-1861



COROMANDEL DISTRICT

(WHANGAPOUA)

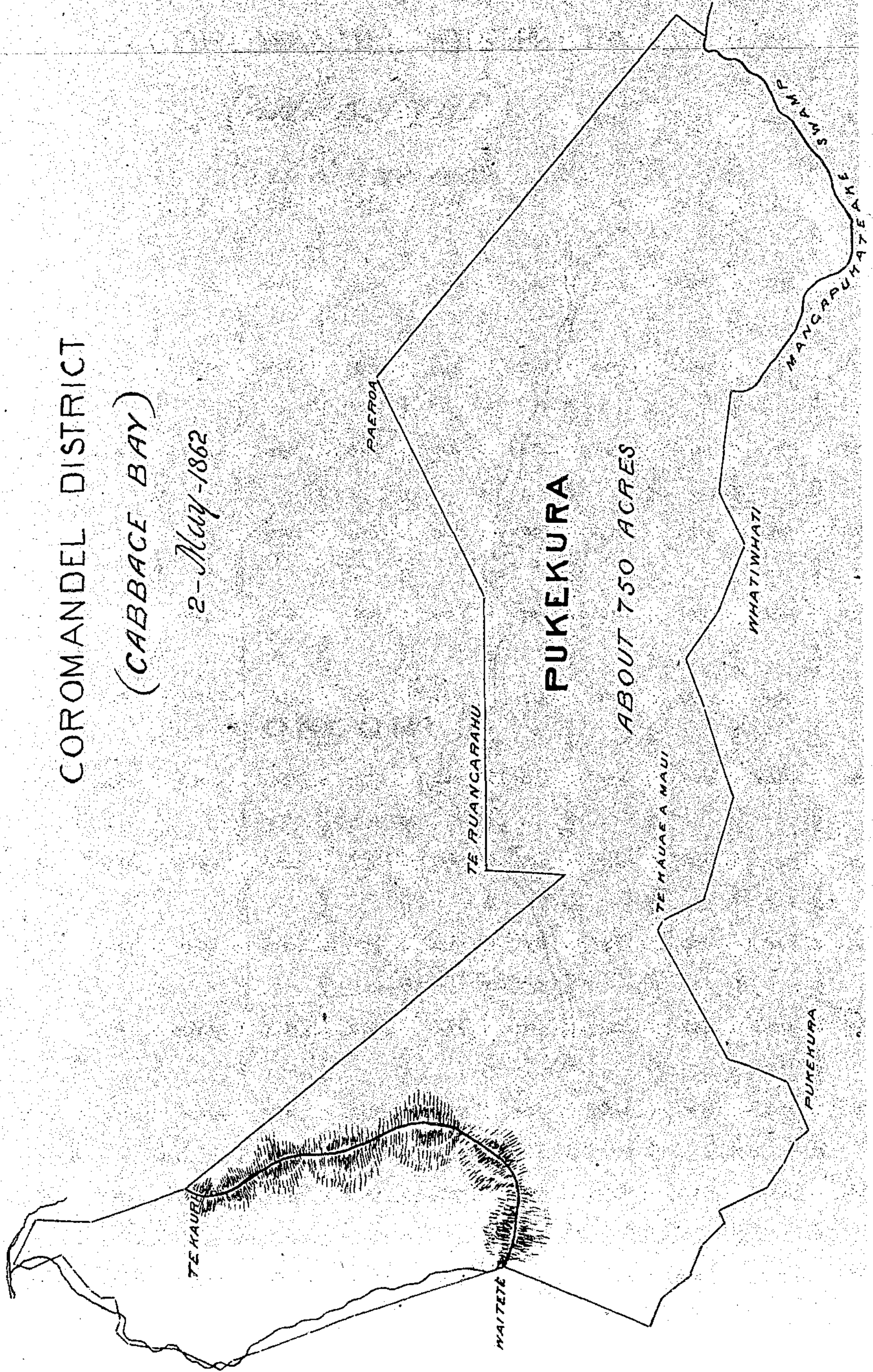
29 - March - 1862



COROMANDEL DISTRICT

(CABBAGE BAY)

2 - May - 1862



CABBAGE BAY

PAEROA

PUKEKURA

ABOUT 750 ACRES

WHATIWHATI

PUKEKURA

TE MAURI

WAI TETE

TE RUANCARAHU

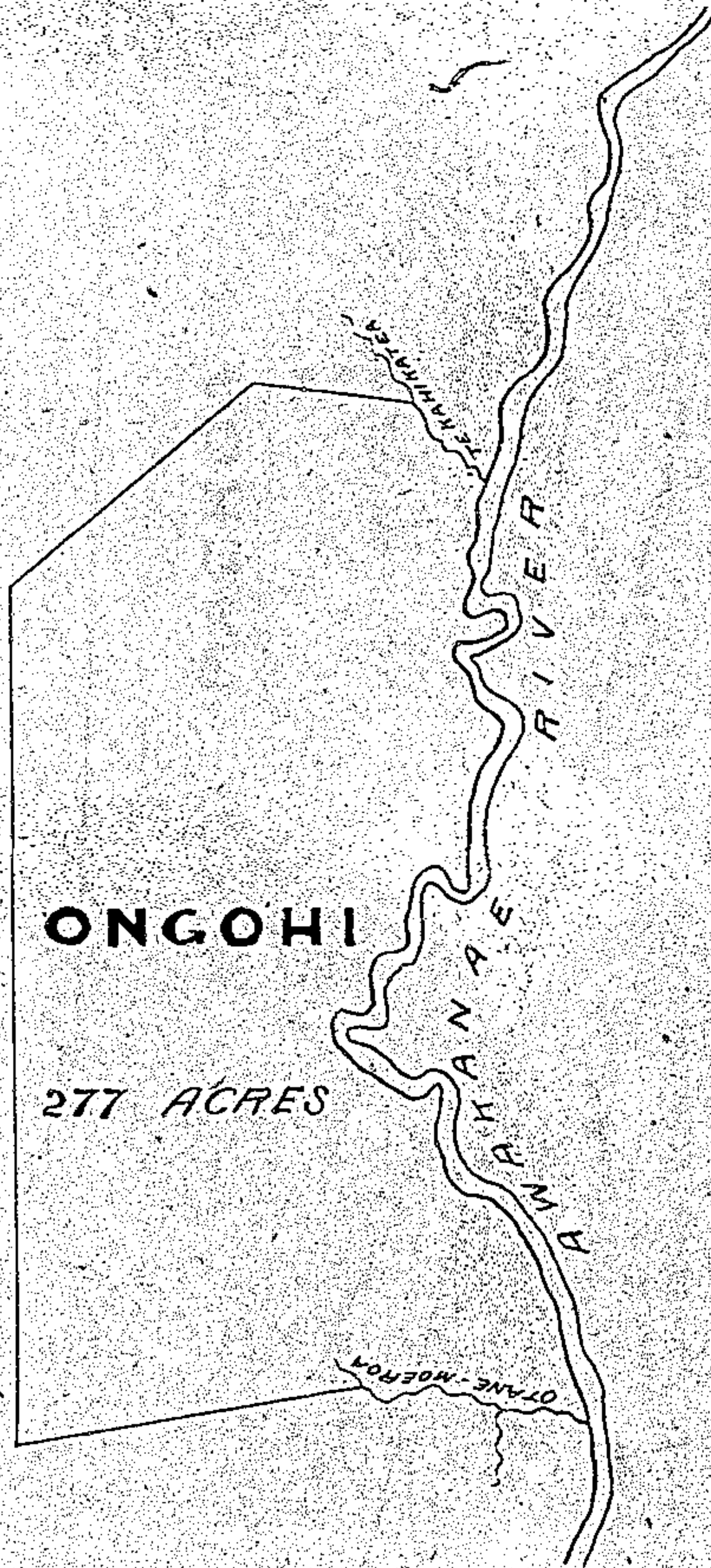
TE MAUAE A MAUI

MANGAPUKE

COROMANDEL DISTRICT

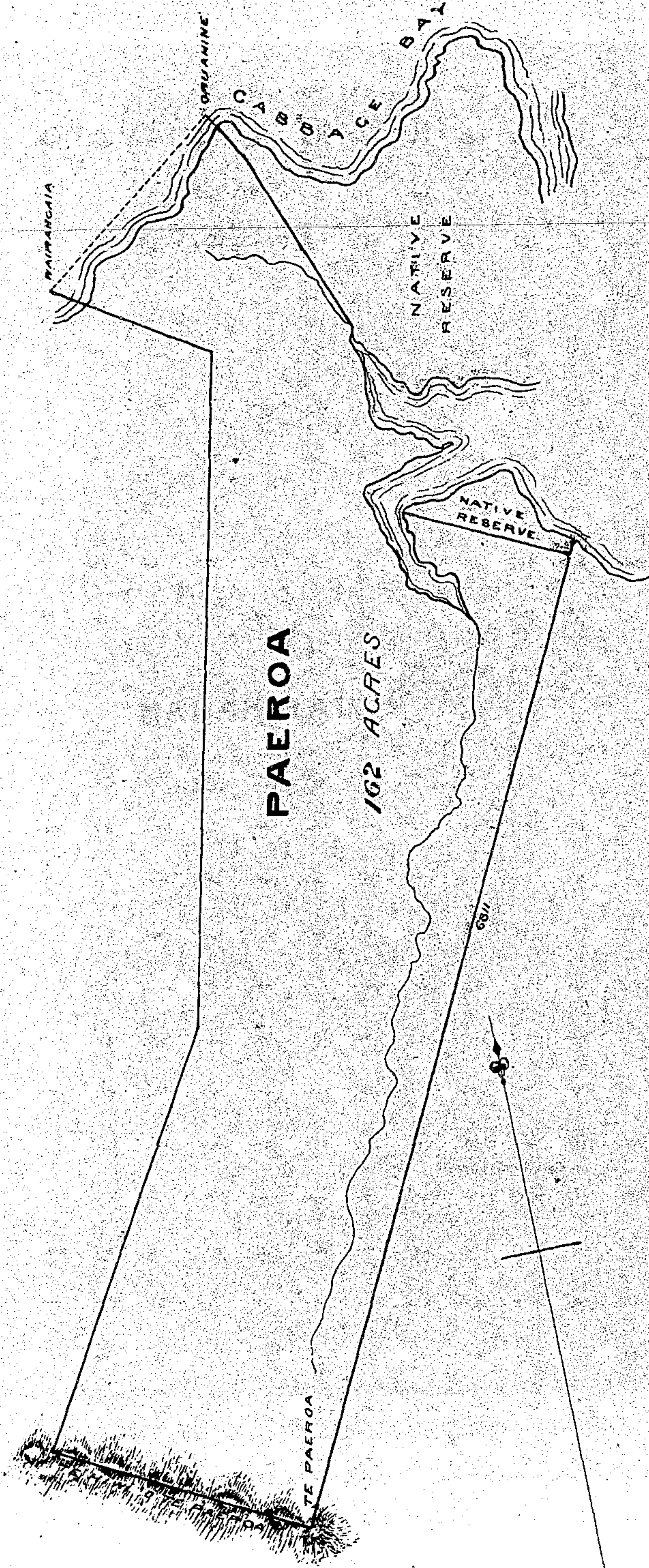
(AWAKANAE)

14-June-1862



COROMANDEL DISTRICT

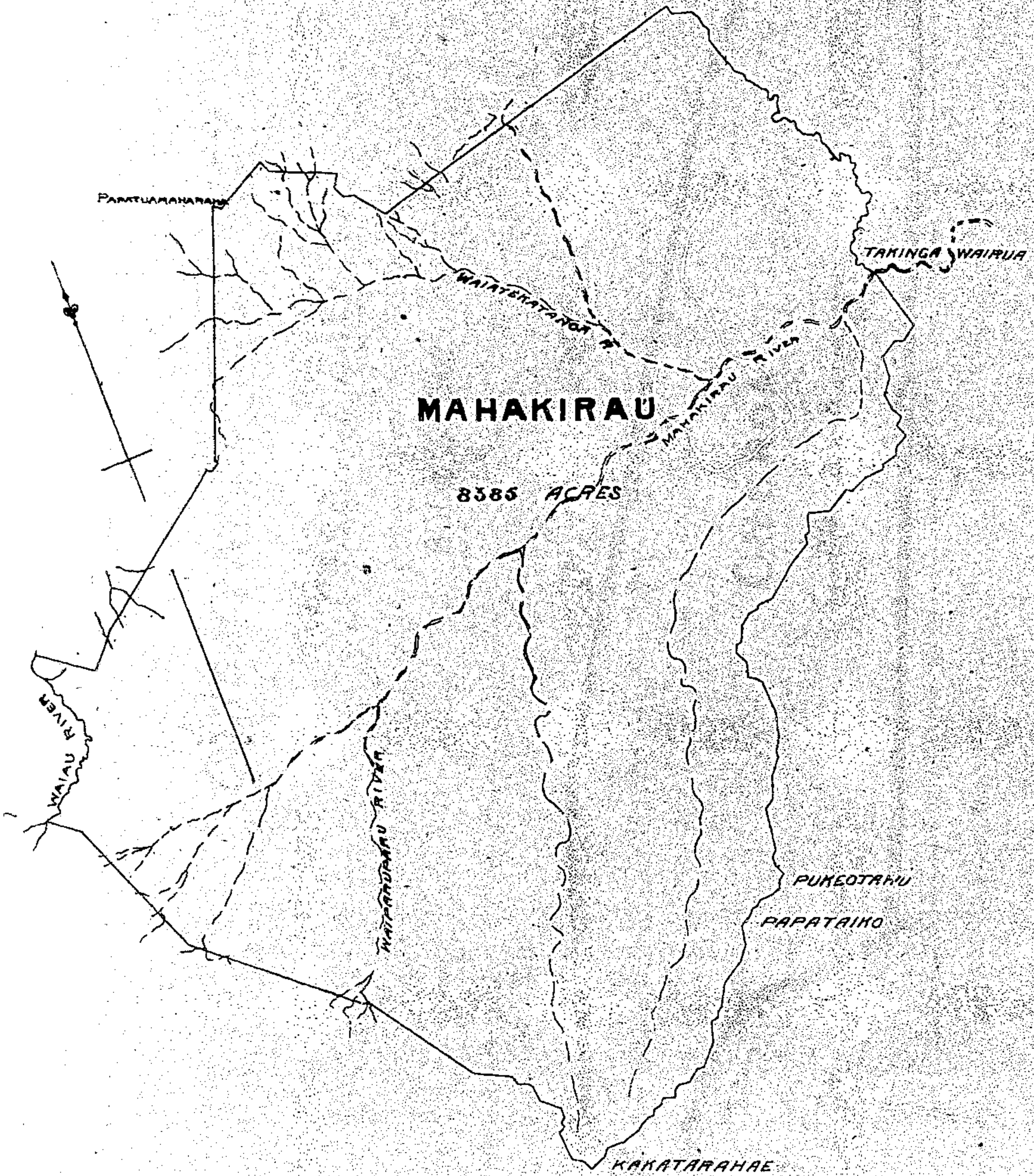
24 - June - 1862



COROMANDEL DISTRICT

(WAIAU)

27 - Aug - 1862



COROMANDEL DISTRICT

[CABBAGE BAY]

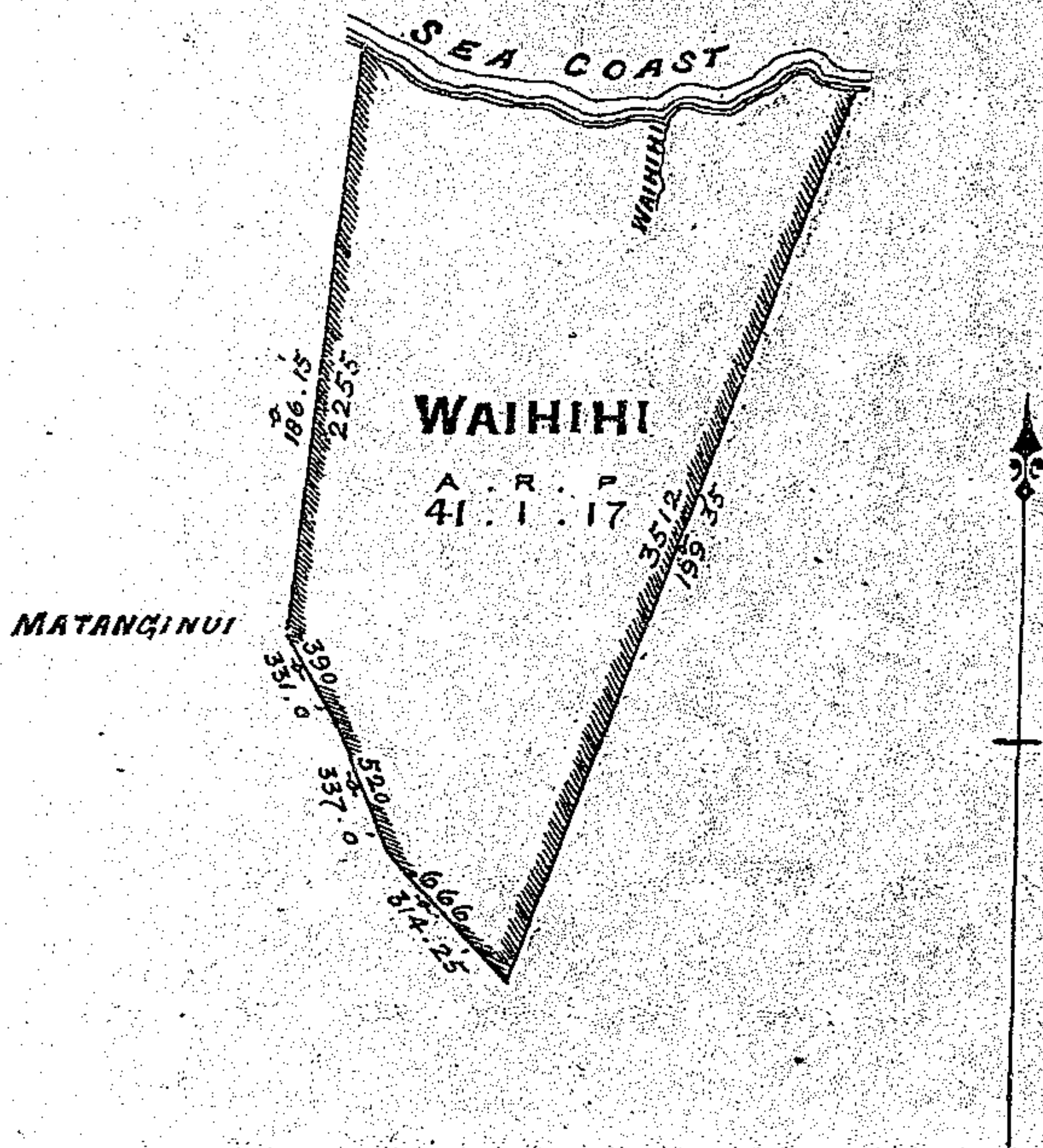
8 Oct^r 1862



COROMANDEL DISTRICT

[CABBAGE BAY]

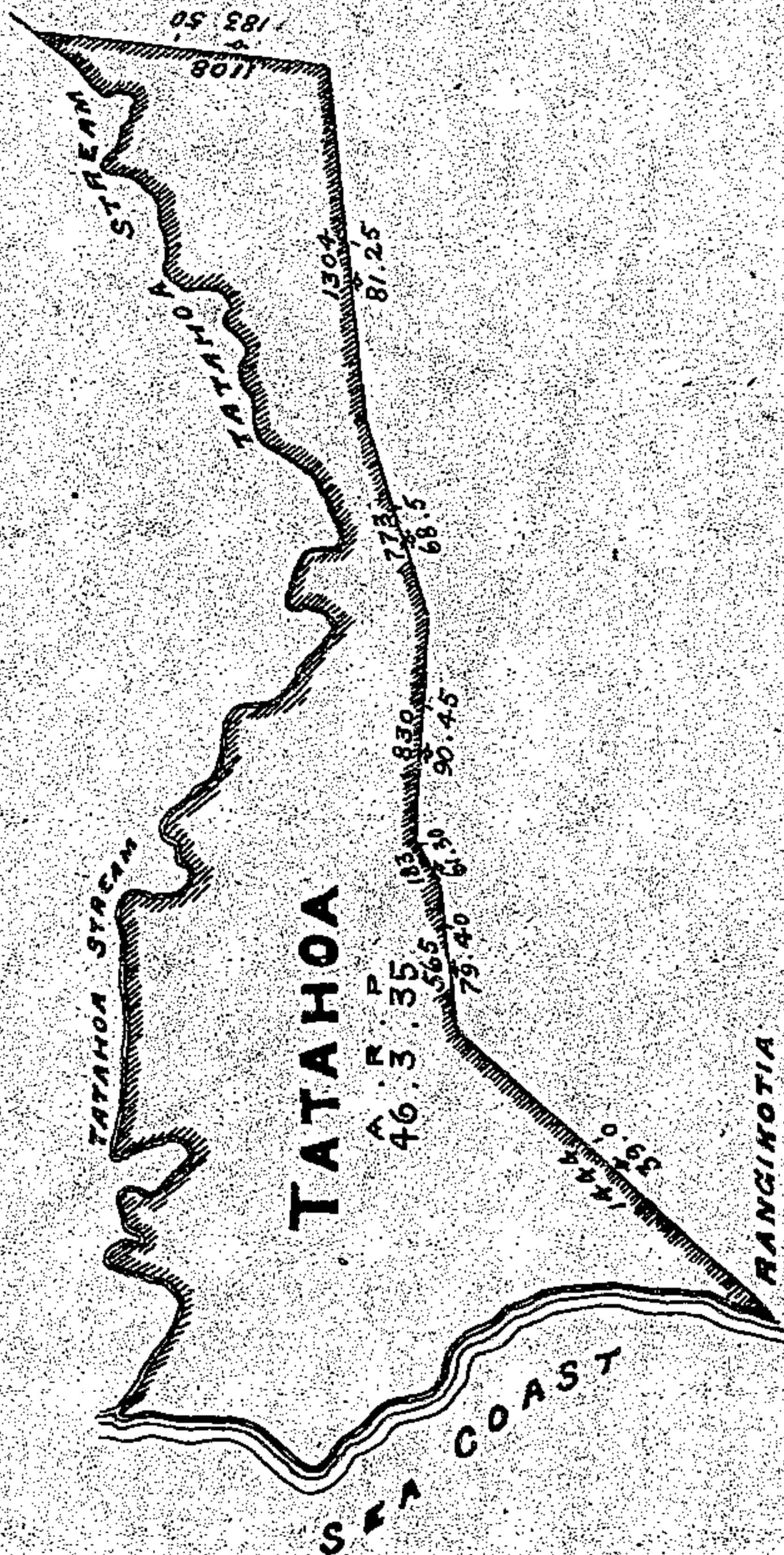
8 Oct^r. 1862



GOROMANDEL DISTRICT

[CABBAGE BAY]

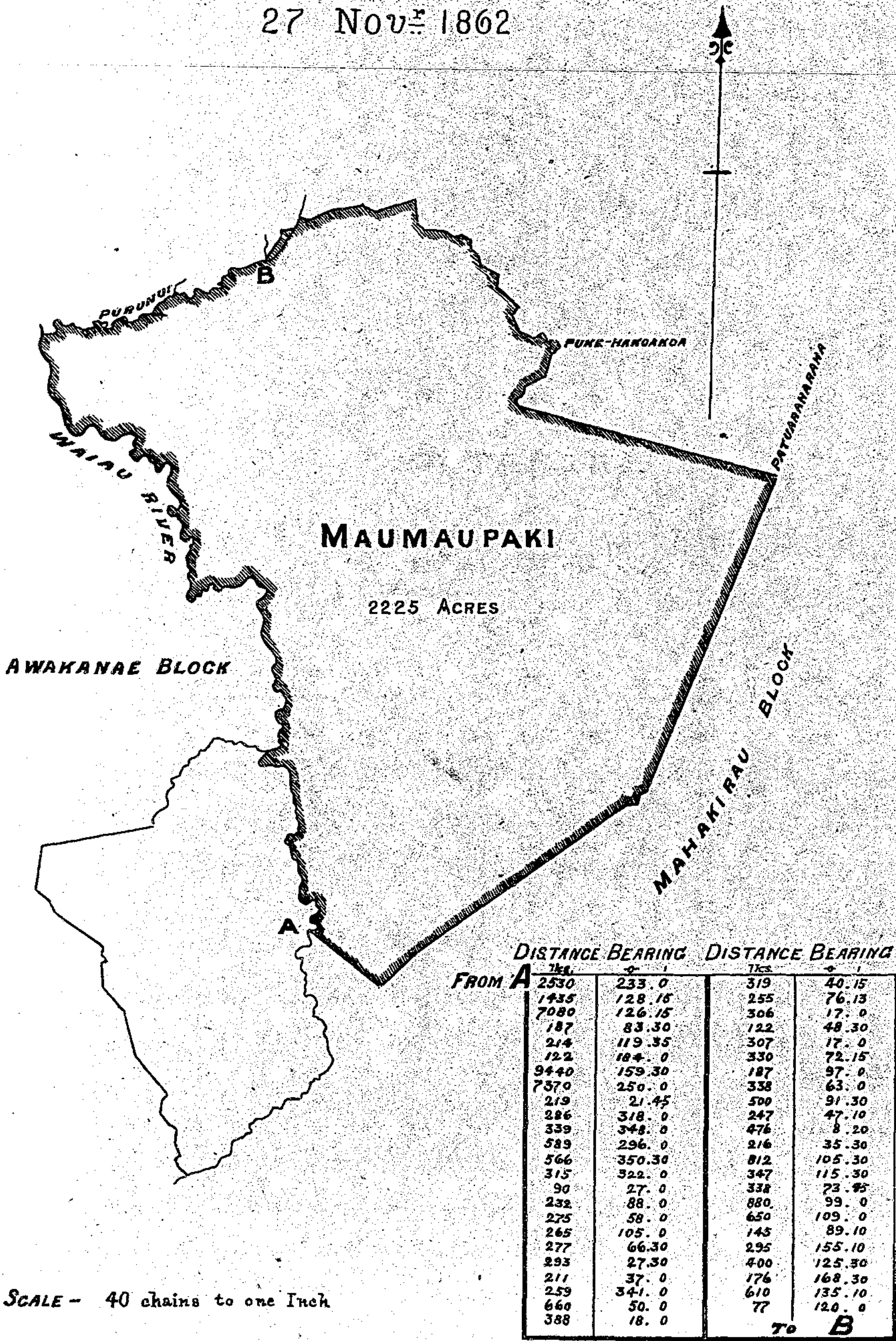
8 Oct^r 1862



COROMANDEL DISTRICT

[WAIAU]

27 Nov^r 1862

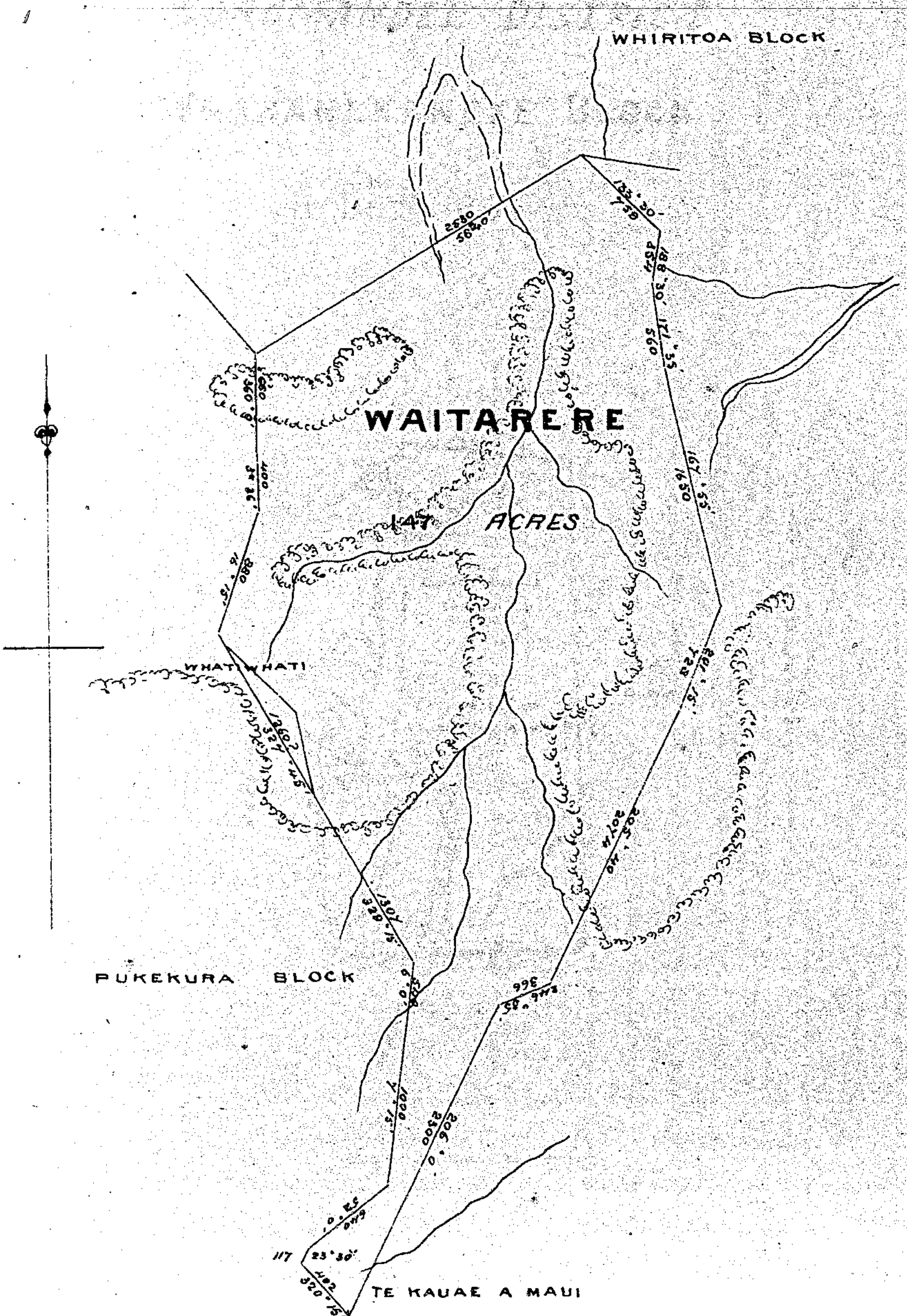


SCALE - 40 chains to one Inch

COROMANDEL DISTRICT

CABBAGE BAY

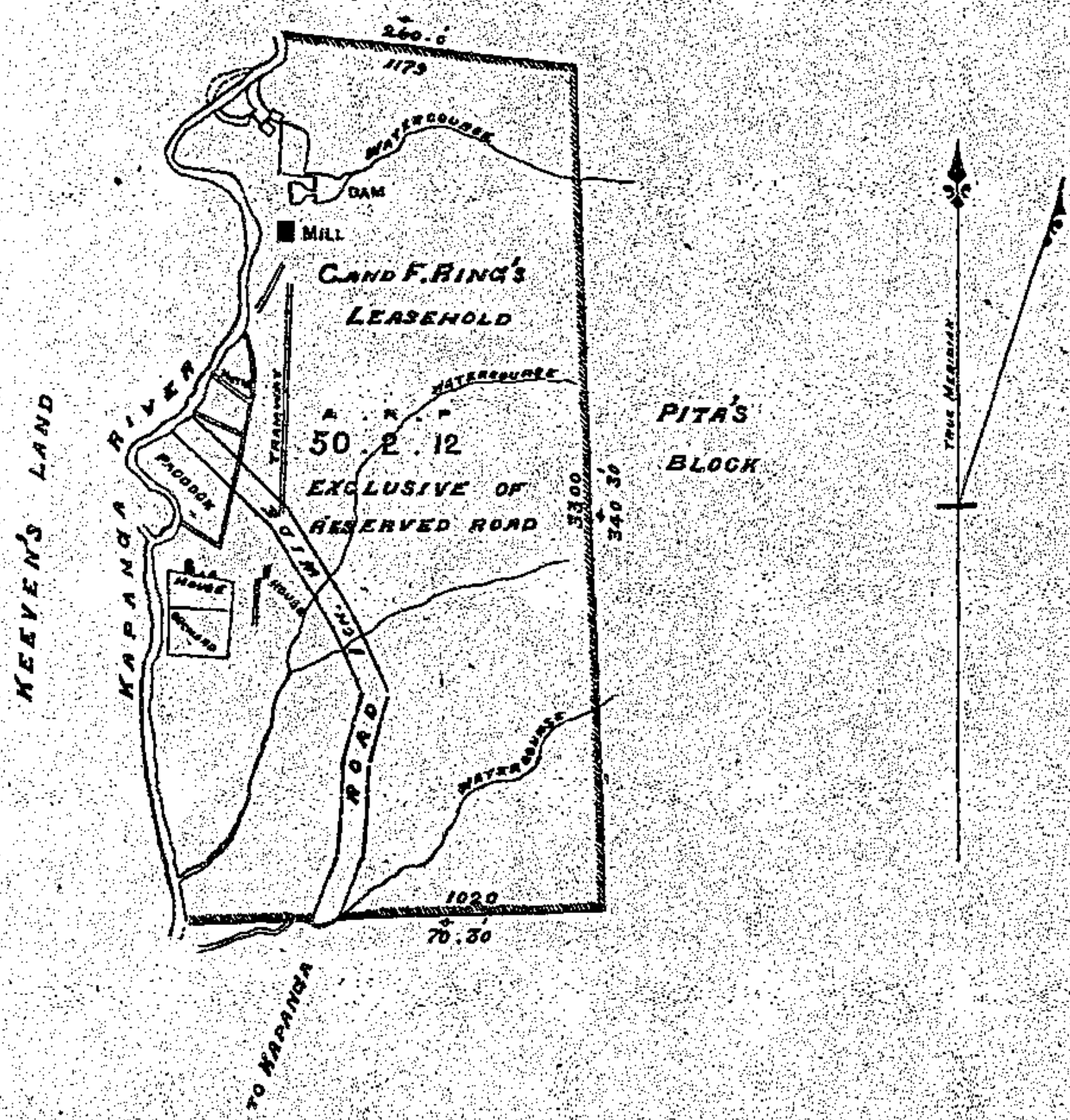
4 - May - 1864



COROMANDEL DISTRICT

WHAKANENEKE BLOCK

8 Dec^r 1864

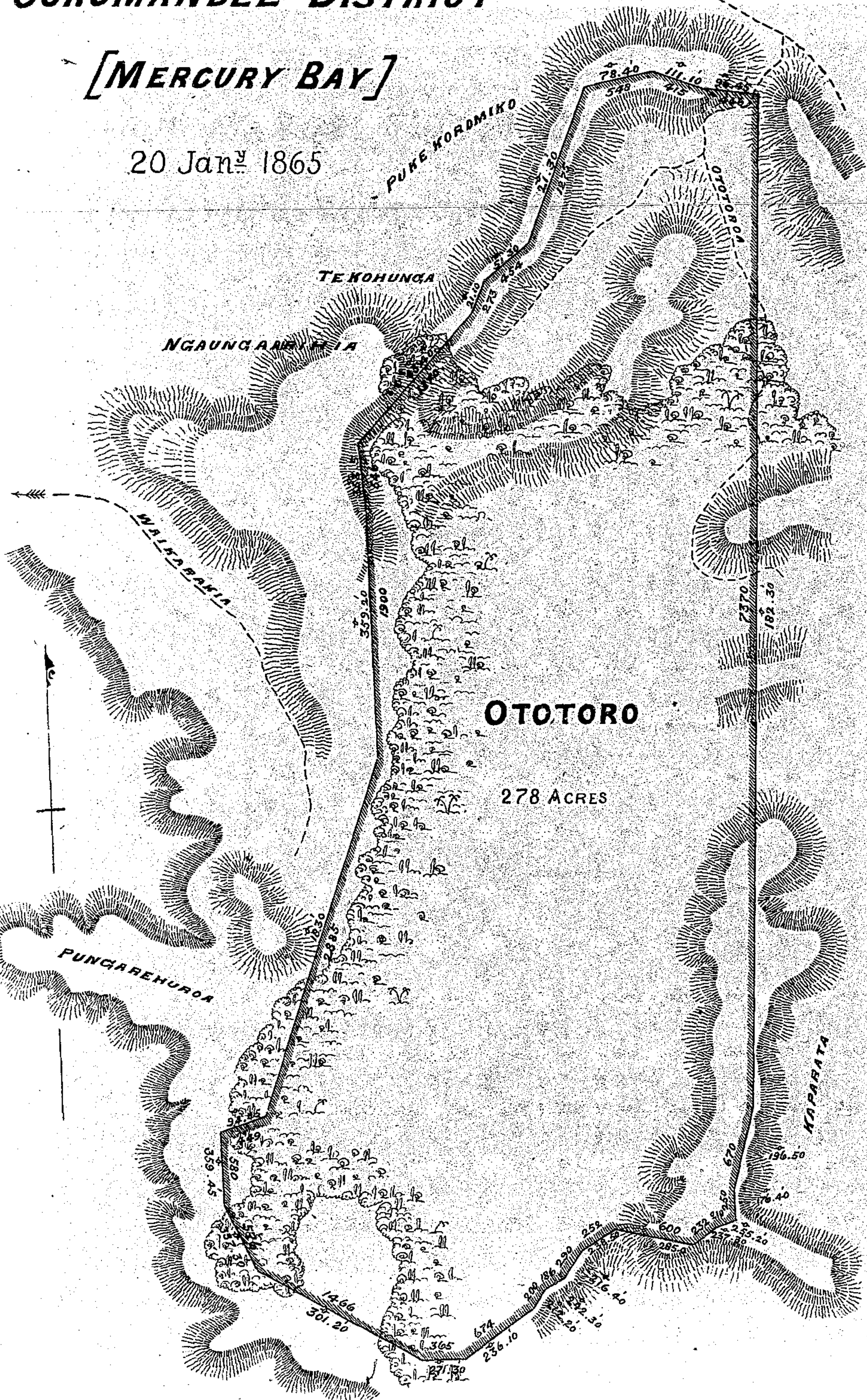


Scale - 10 chains to 1 inch

COROMANDEL DISTRICT

[MERCURY BAY]

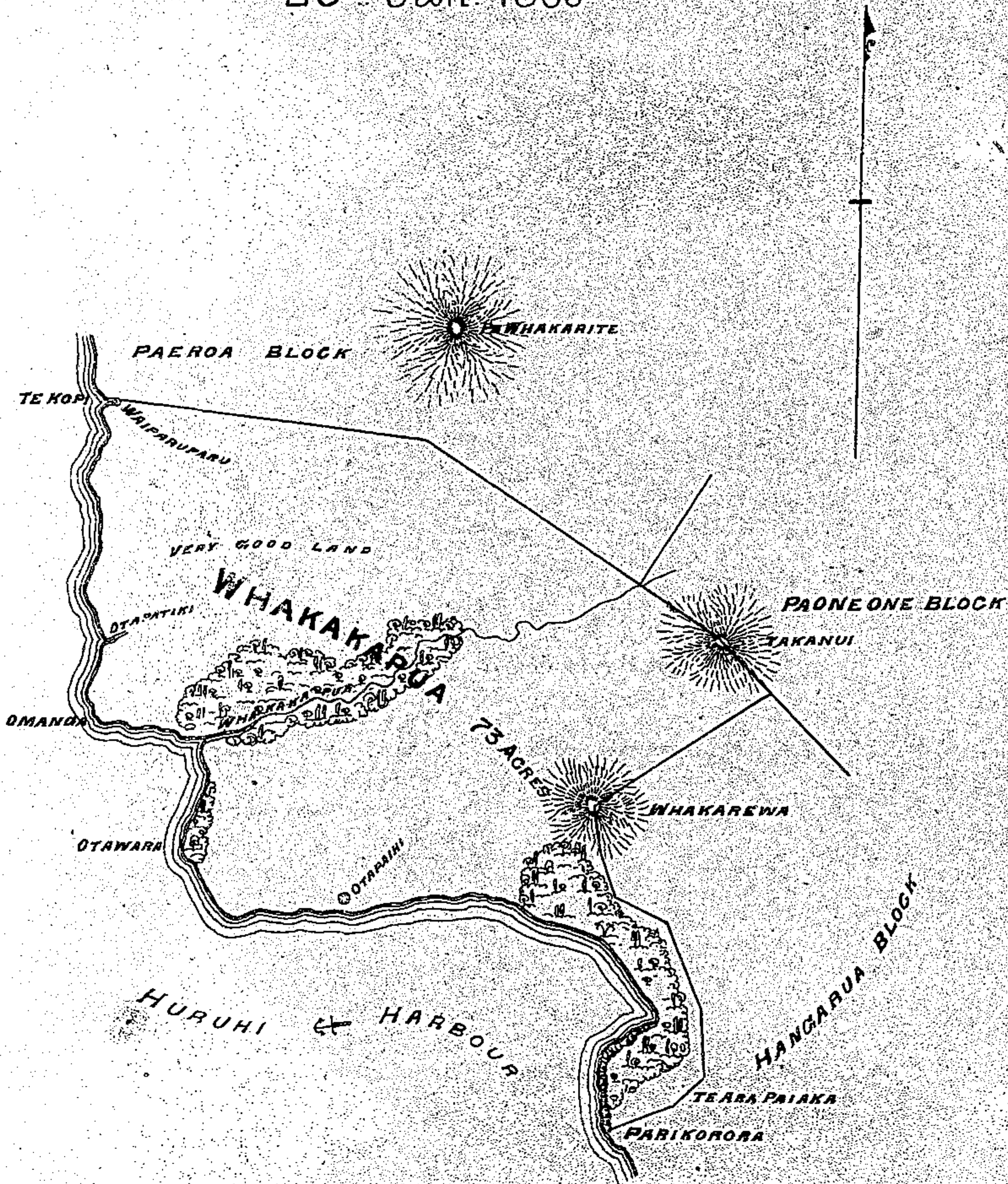
20 Jan^y 1865



COROMANDEL DISTRICT

[AHUAHU OR MERCURY ISL^D]

20th Jan^y 1865

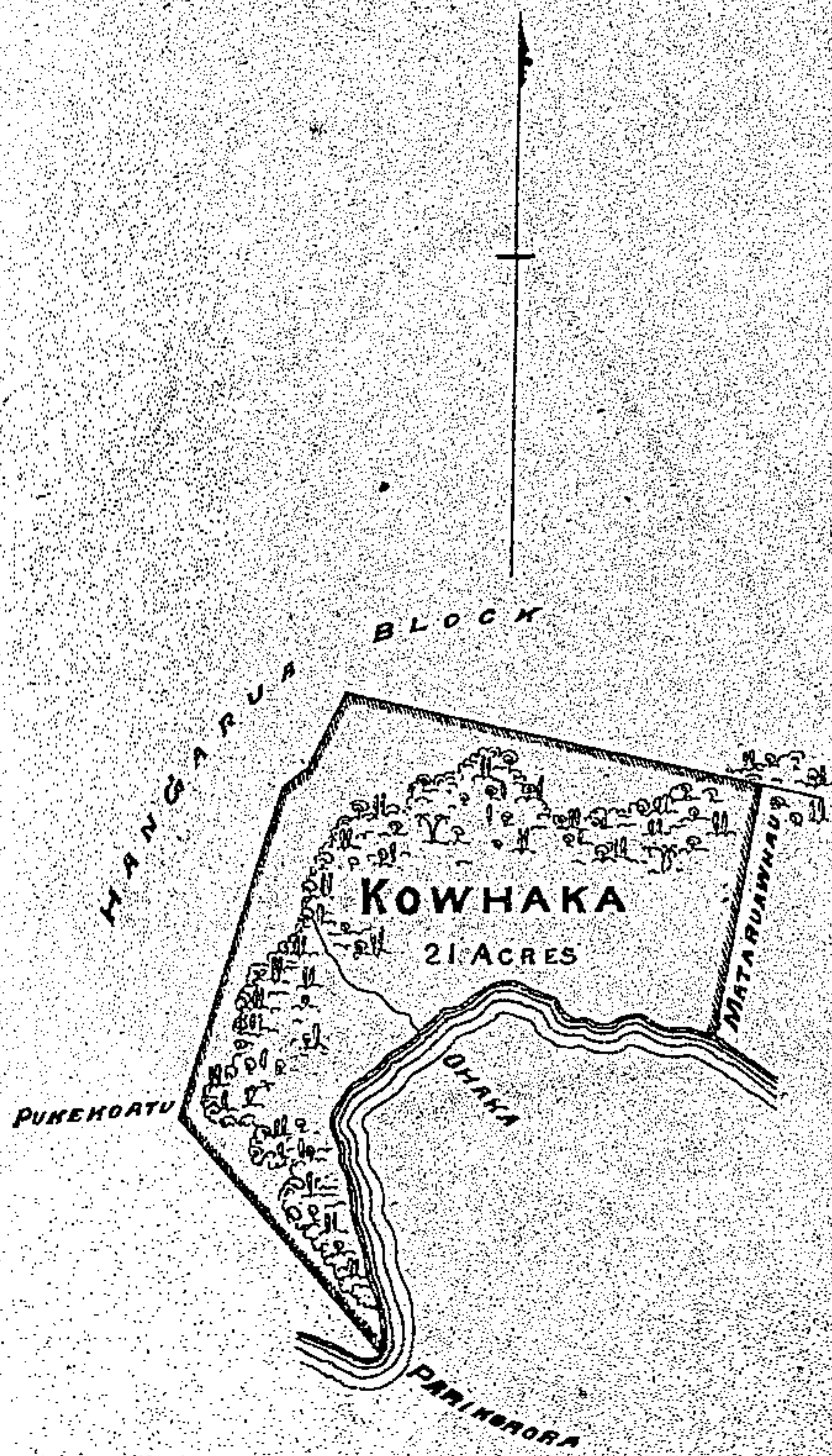


SCALE - 10 CHAINS TO 1 INCH

COROMANDEL DISTRICT

[MERCURY ISL^d]

20 Jan^y 1865

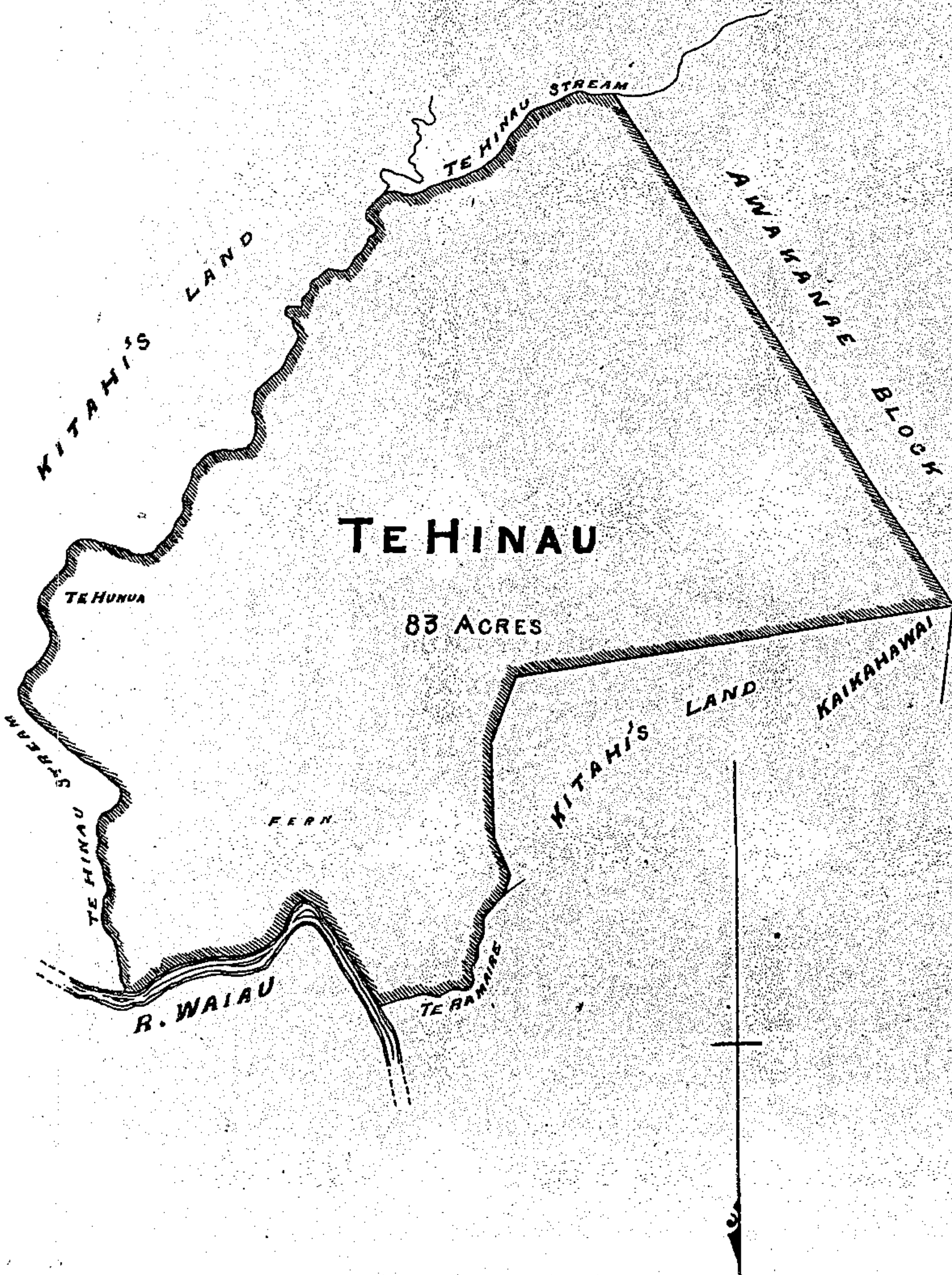


SCALE - 10 CHAINS TO 1 INCH

COROMANDEL DISTRICT

[WAIIAU]

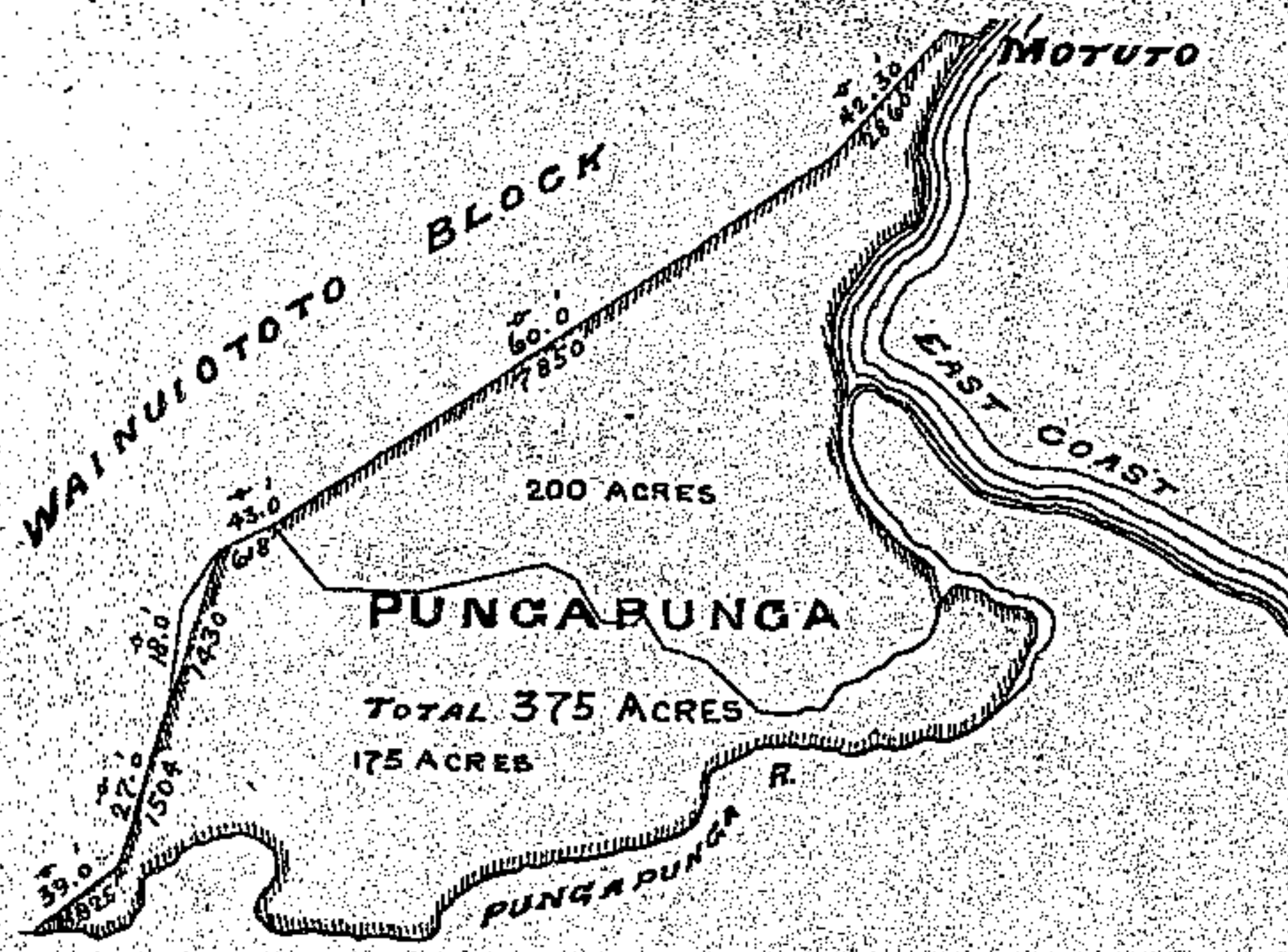
1 Feb^y 1865



COROMANDEL DISTRICT

[WHANGAPOUA]

3 Febꝛ 1865

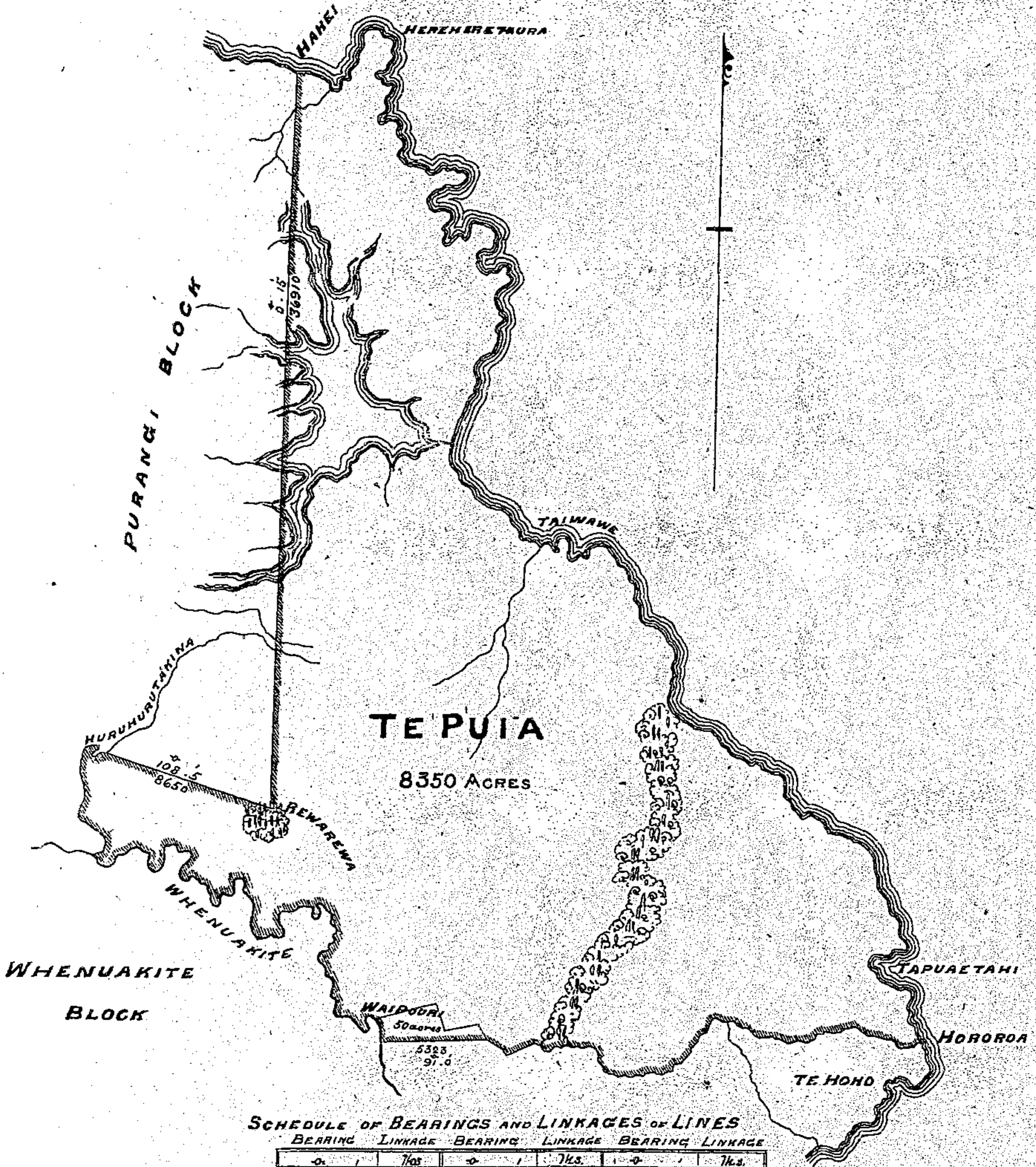


SCALE 40 CHAINS TO AN INCH

COROMANDEL DISTRICT

[MERCURY BAY]

3 Feb^y 1865



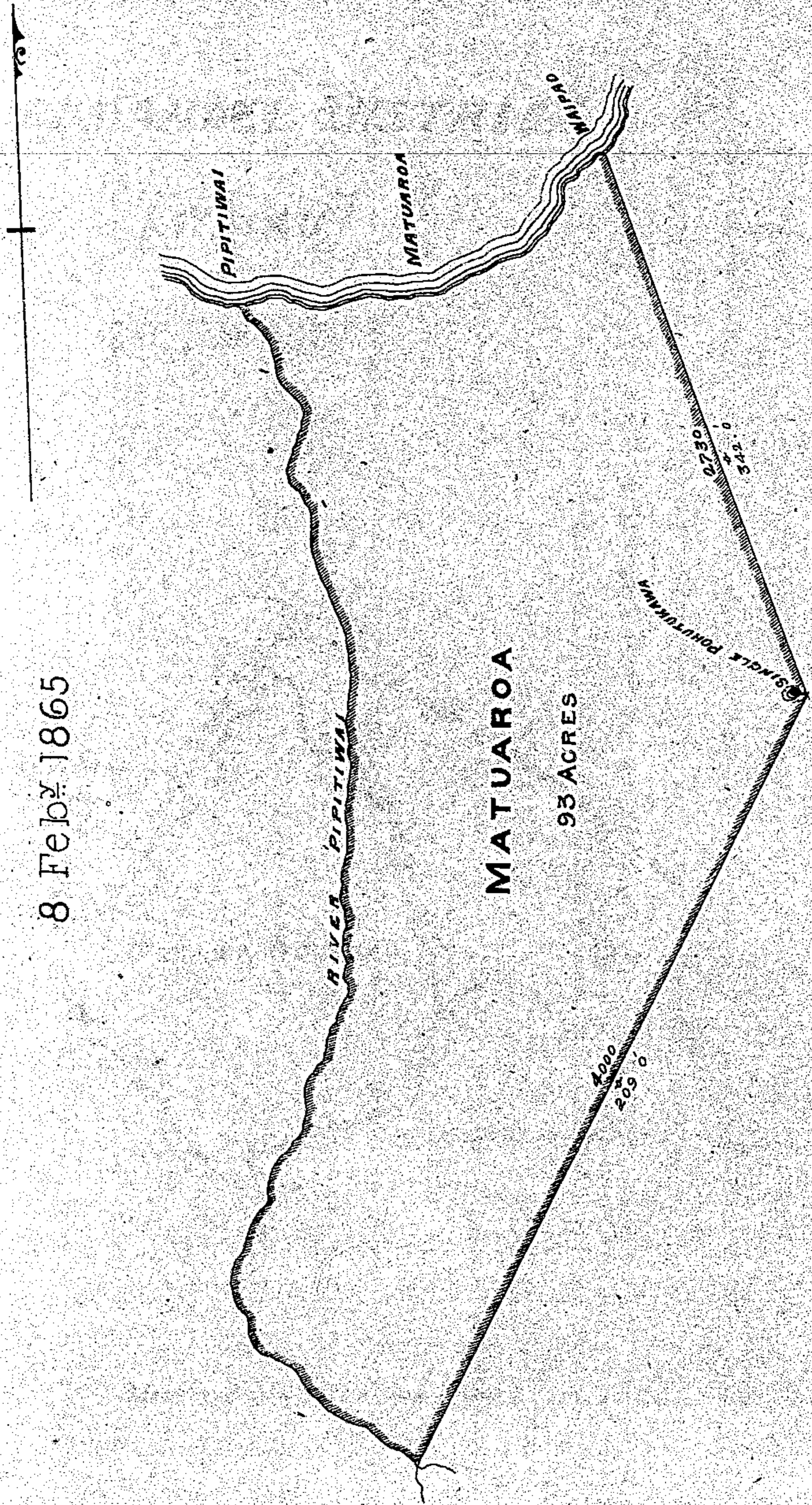
SCHEDULE OF BEARINGS AND LINKAGES OF LINES

BEARING	LINKAGE	BEARING	LINKAGE	BEARING	LINKAGE
91.00	196	140.15	315	70.20	600
40.00	73	124.40	163	21.30	550
69.10	292	152.35	168	41.30	835
11.15	192	170.50	190	109.40	697
61.15	310	145.55	198	130.20	205
8.50	116	141.10	325	76.15	350
45.40	210	108.00	471	134.15	180
8.00	574	155.40	450	104.30	167
90.35	174	89.25	905	122.00	379
43.00	152	108.00	460	50.30	797
68.40	216	85.20	278	114.30	1628
102.00	164	113.20	370	38.50	324
169.15	460	77.20	337	78.30	1345
152.30	610	124.50	281	91.00	5323
112.20	210	58.40	355		
150.00	193	24.30	312		

COROMANDEL DISTRICT

[WAI-AU]

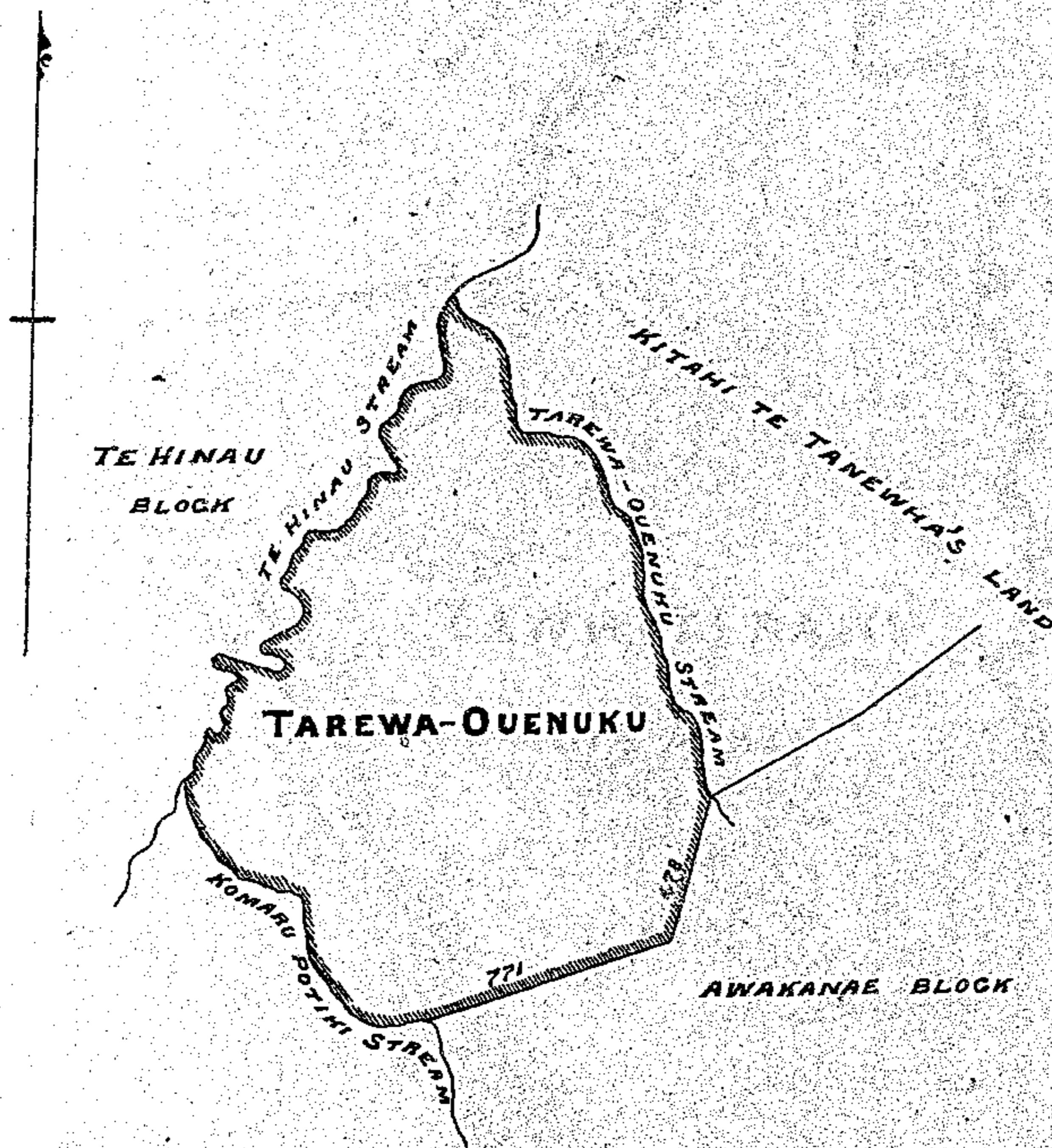
8 Febꝝ 1865



COROMANDEL DISTRICT

[WAIAU]

20 Feb^y 1865

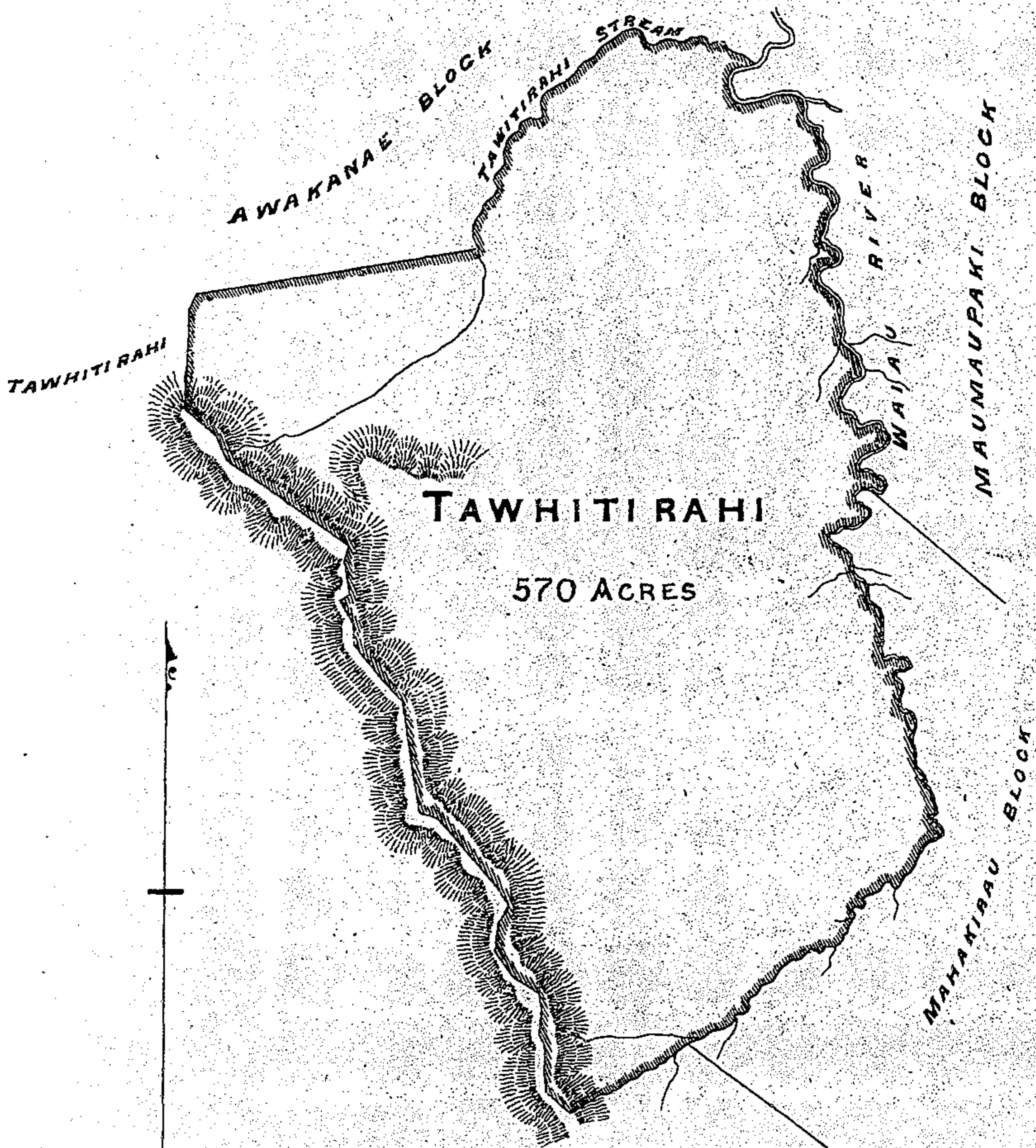


SCALE - 8 CHAINS TO ONE INCH

COROMANDEL DISTRICT

[MAUMAUPAKI ADDITION]

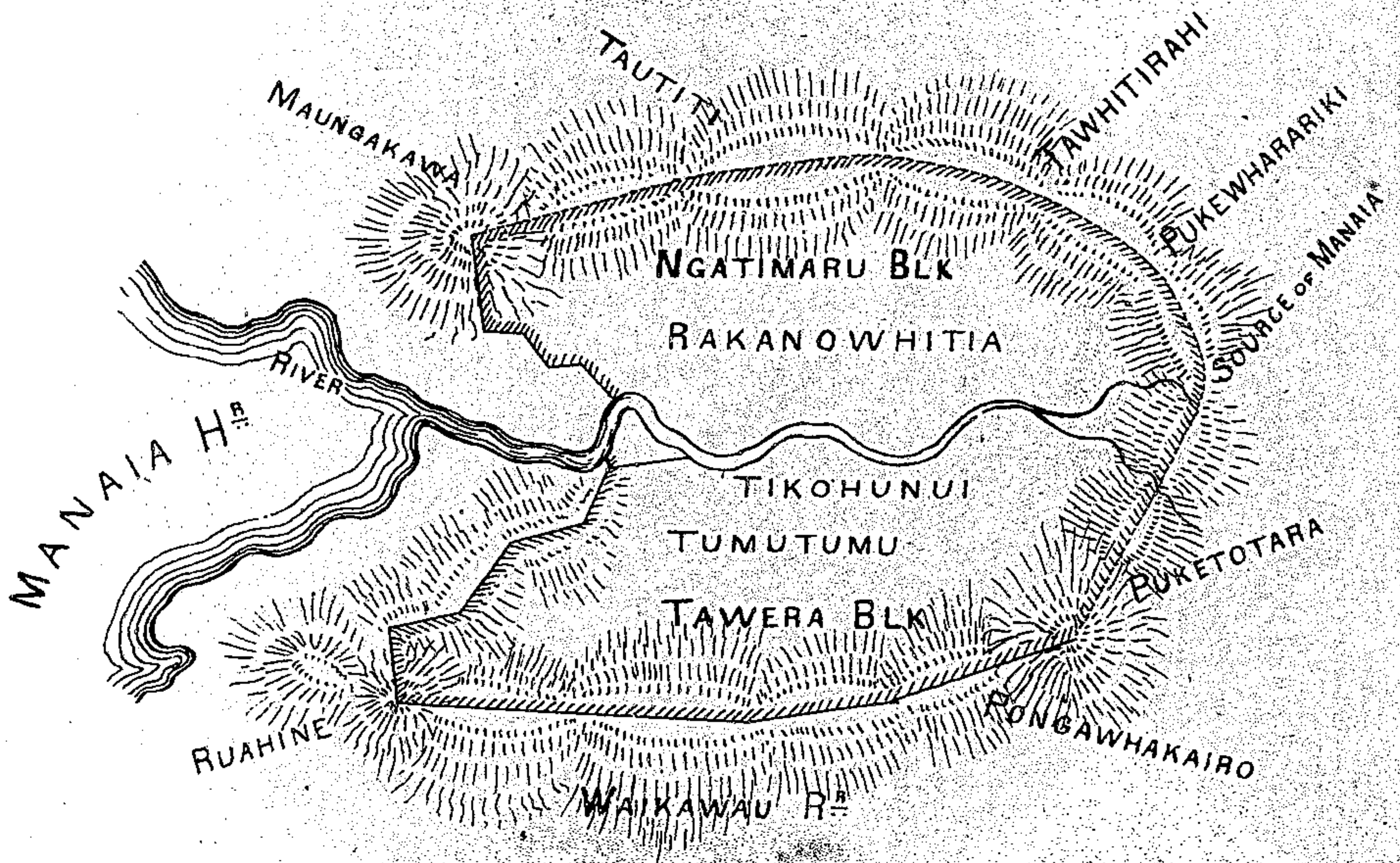
11 April 1865



COROMANDEL DISTRICT

[MANAIA GOLD FIELD]

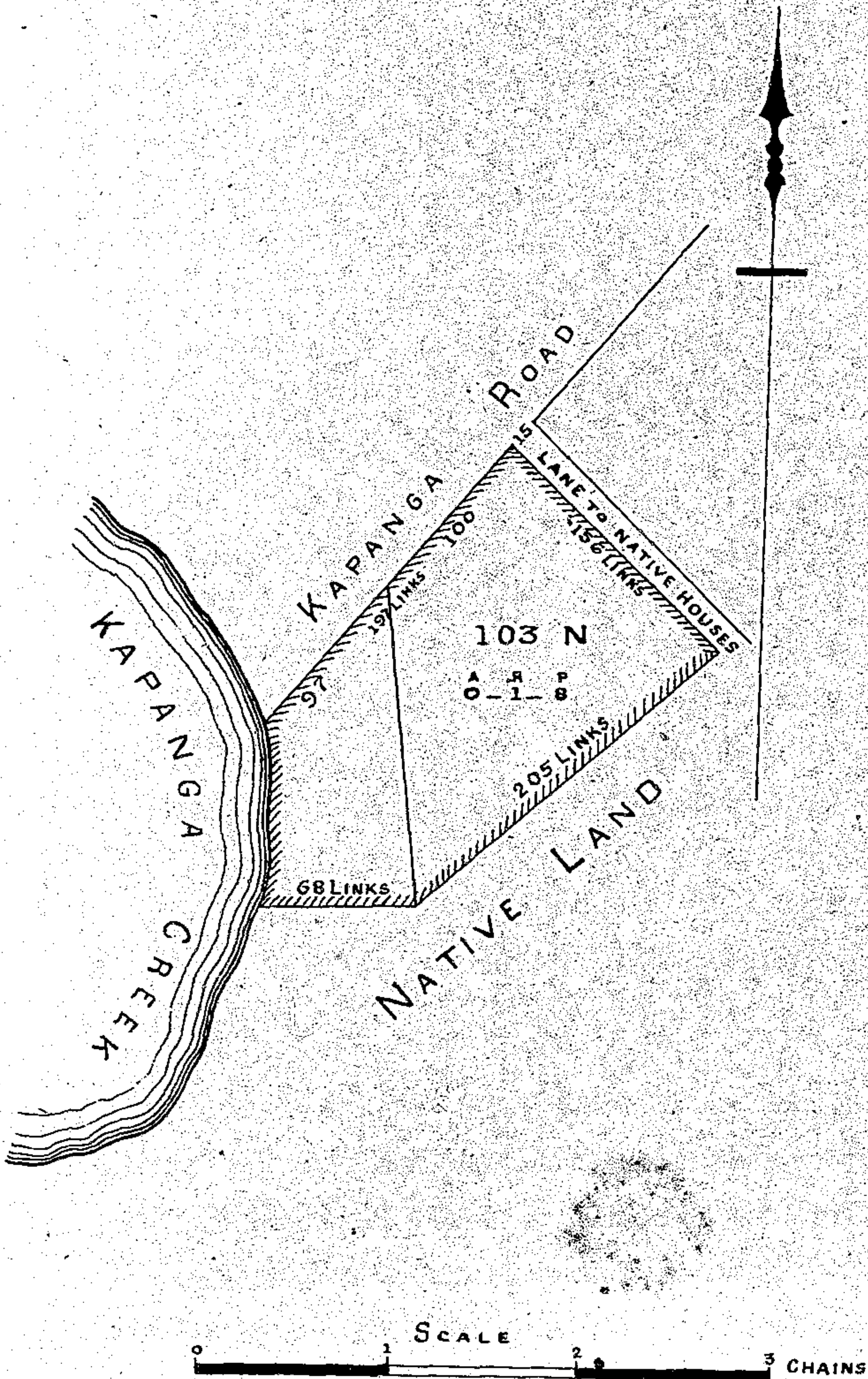
15 Oct^r 1868



COROMANDEL DISTRICT

PARANGU N^o 2 BLOCK

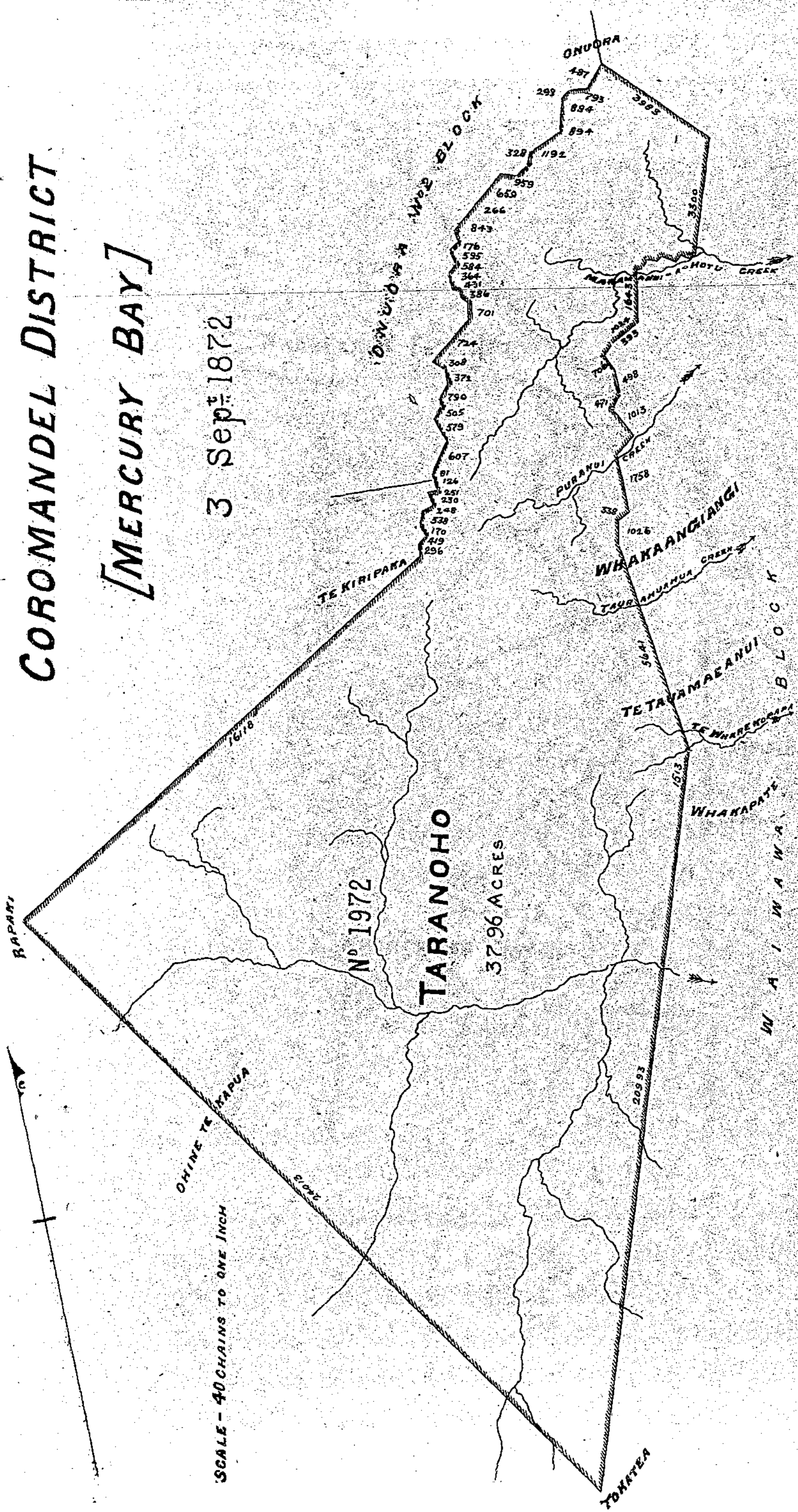
7 Dec^r 1870



COROMANDEL DISTRICT

[MERCURY BAY]

3 Sep^r 1872



SCALE - 40 CHAINS TO ONE INCH

TARANOHE

N° 1972

37 96 ACRES

ONUORA

OHINE WAI WAI BLOCK

TE KIRIPARA

WHAKAANGIANGI

TETAPAMAEANUI

WHAKAPATE

WAI WAI BLOCK

RAPARI

OHINE TE KAPUA

TOHATEA

209 93

15 3

56 41

10 2 6

3 30

17 5 8

10 1 5

4 9 7

10 2 4

5 3 5

3 5 0 0

8 9 4

8 9 4

7 9 3

4 8 7

2 9 9

3 2 8

1 1 9 2

9 5 9

6 5 0

2 6 6

8 4 3

1 7 6

5 9 5

3 6 4

4 3 1

3 8 6

7 0 1

7 2 4

3 0 8

3 7 1

7 5 0

5 0 5

5 7 9

6 0 7

8 1

1 2 4

2 5 1

2 3 0

1 4 8

5 3 8

1 7 0

4 1 9

2 9 6

1 6 1 8

1 5 3

5 6 4 1

1 0 1 5

4 9 8

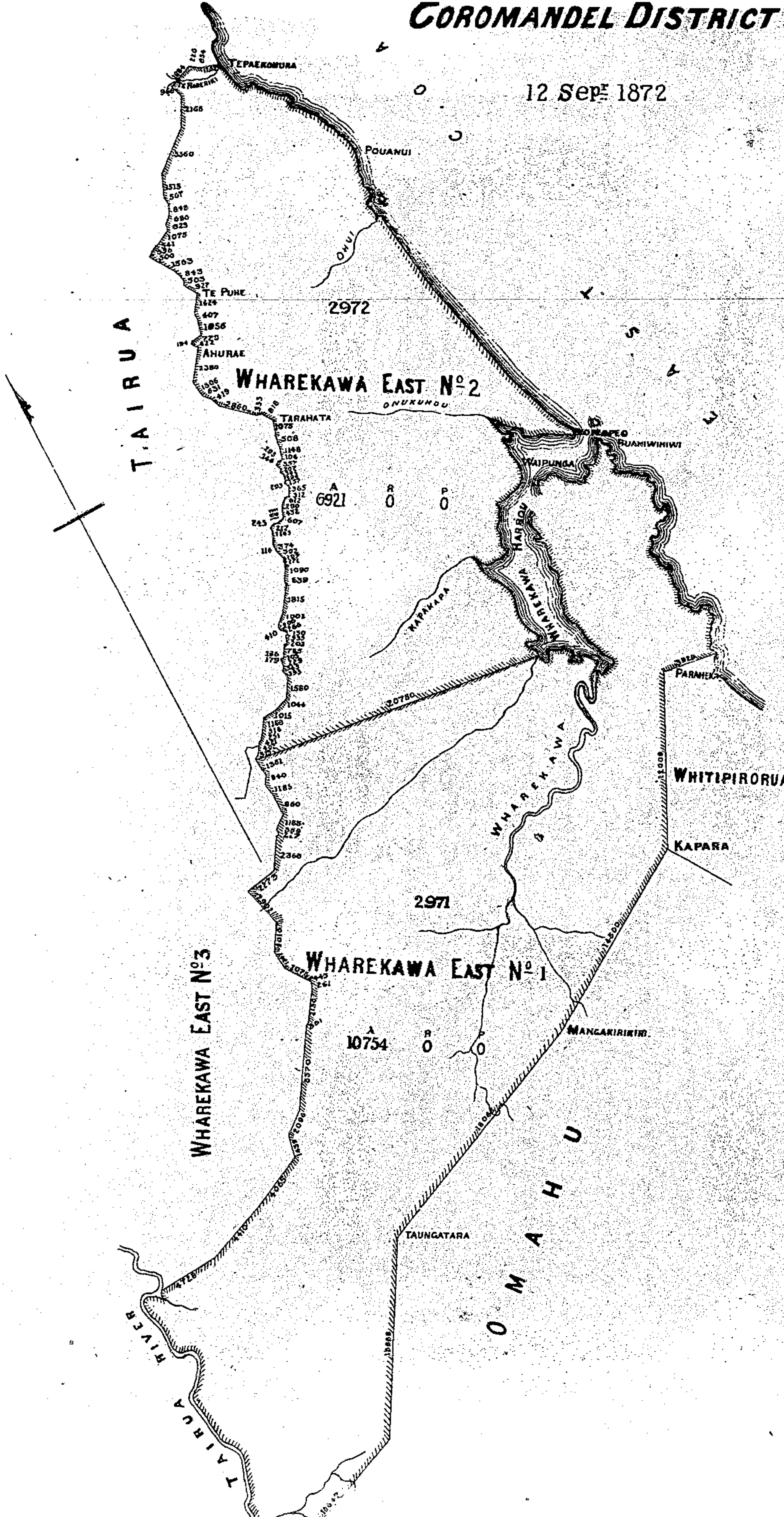
1 0 2 4

3 9 5

4 8 7

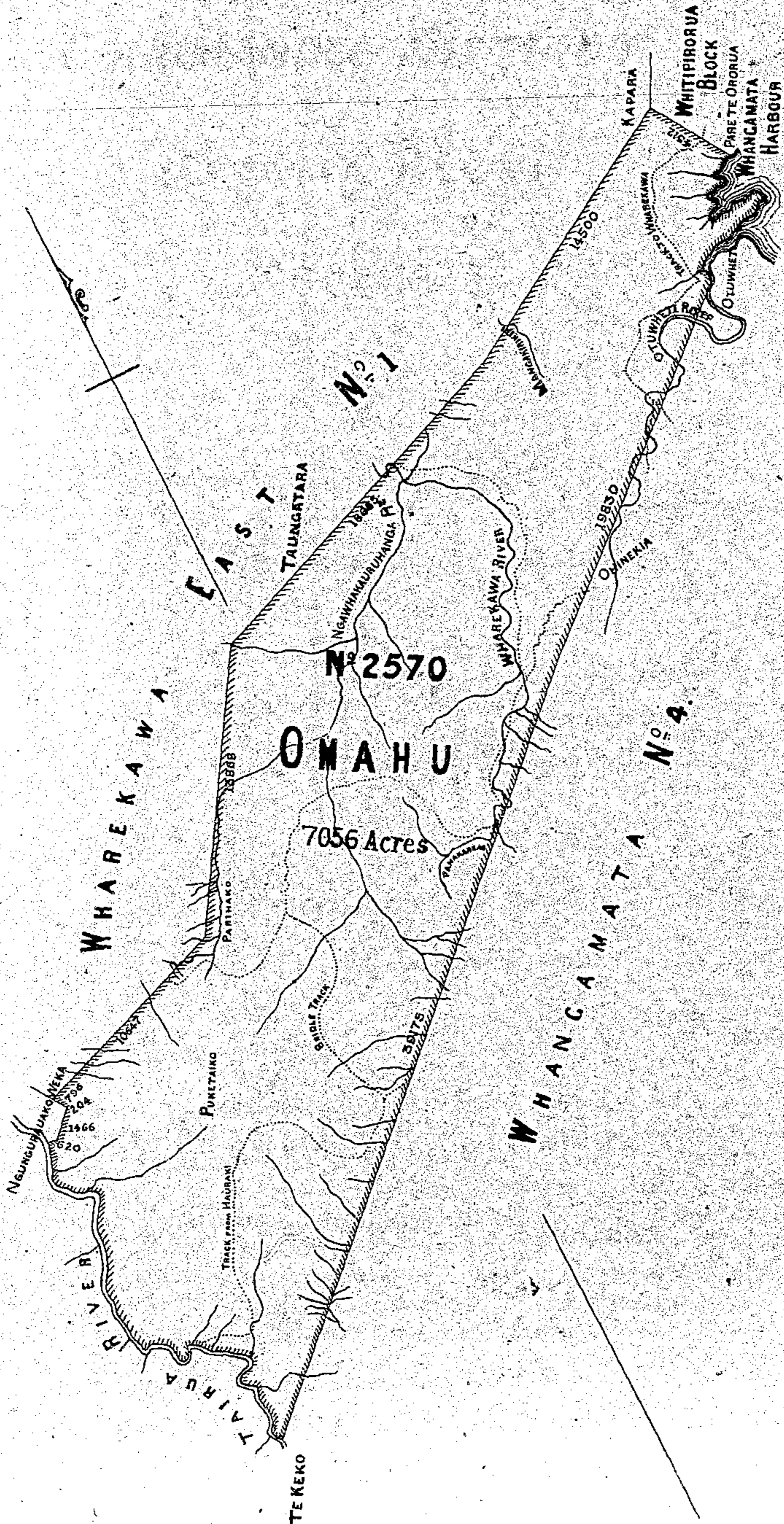
COROMANDEL DISTRICT

12 Sep^r 1872



COROMANDEL DISTRICT

12 Sep: 1872



WHAREKAWA

EAST
No. 1

TAUNGATARA

No. 2570

OMAHU

7056 Acres

WHANGAMATA
No. 4

WHITIPORUA
BLOCK
PARETEORORUA
WHANGAMATA
HARBOUR

Ngungu
UAKOWEKA

TAIRUA
RIVER

PUNETAIKO

Track from
Hauraki

BRIDLE TRACK

3075

WHAREKAWA RIVER

OHINEKIA

1980

1450

KAPARA

WHAREKAWA

OLUWHETI RIVER

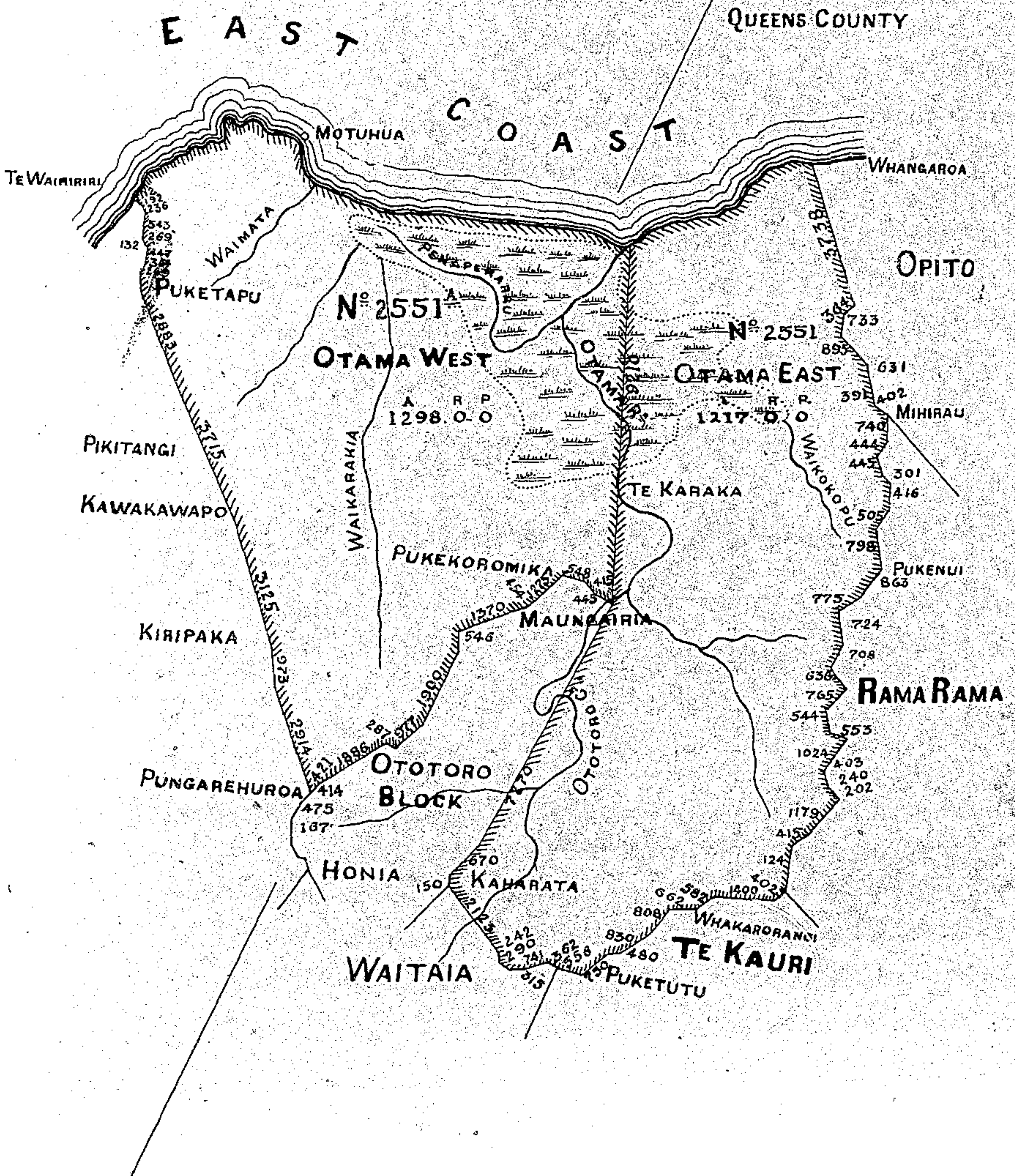
1450

TEKEKO

COROMANDEL DISTRICT

OTAMA BLOCK

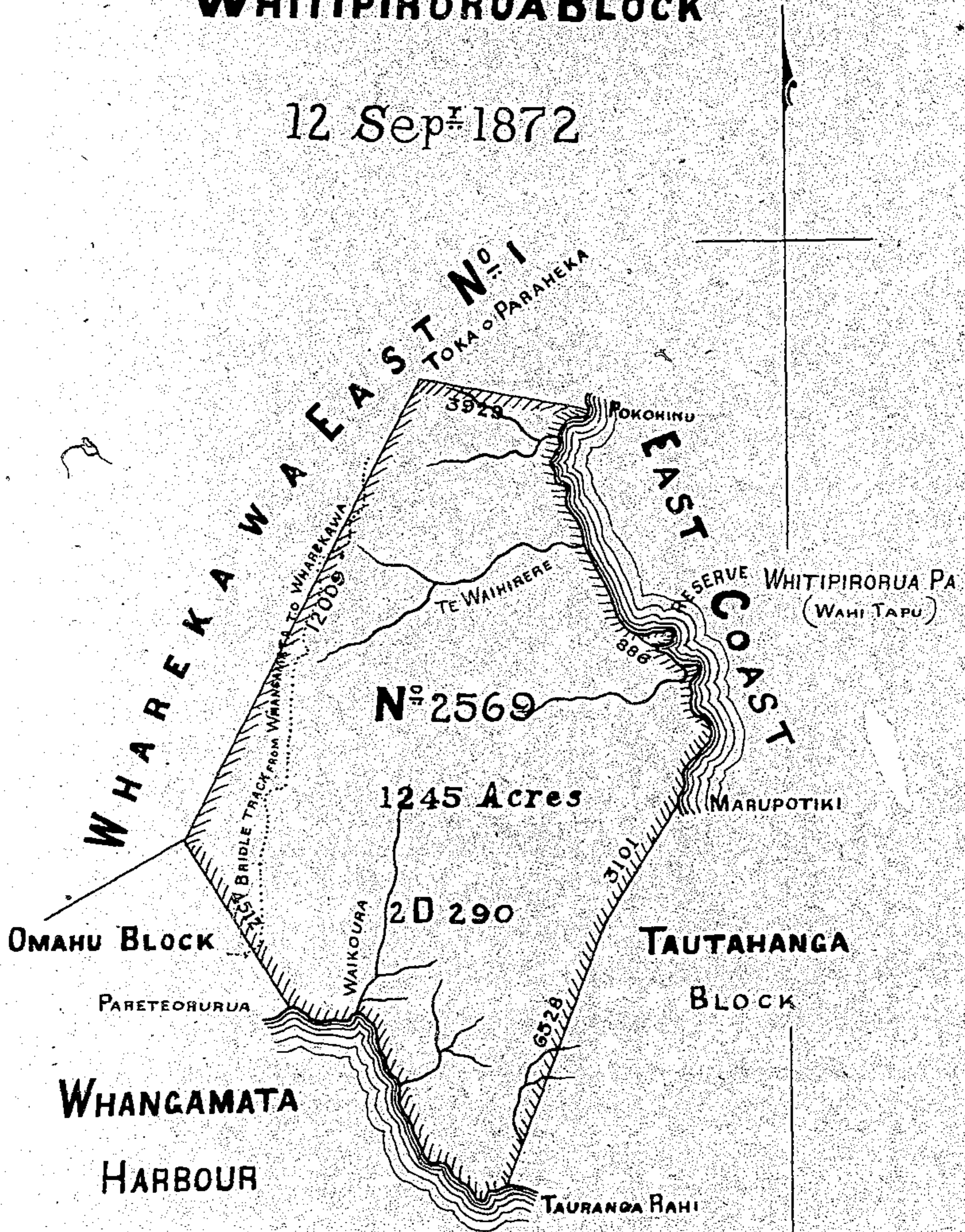
12 Sep^r 1872



COROMANDEL DISTRICT

WHITIPIRORUA BLOCK

12 Sep^r 1872

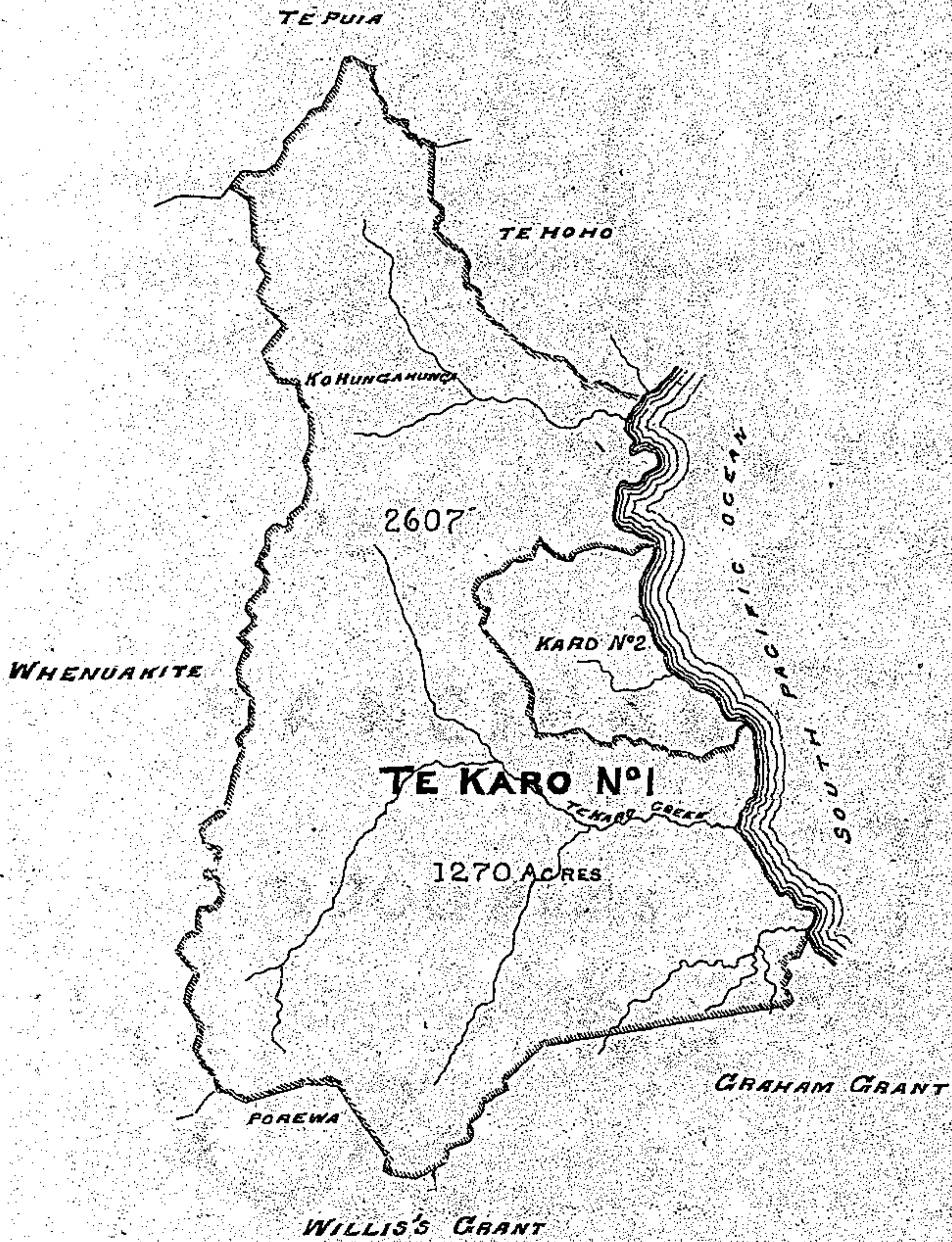


SCALE 40 CHAINS TO 1 INCH

COROMANDEL DISTRICT

[TAIRUA]

16 Dec^r 1872

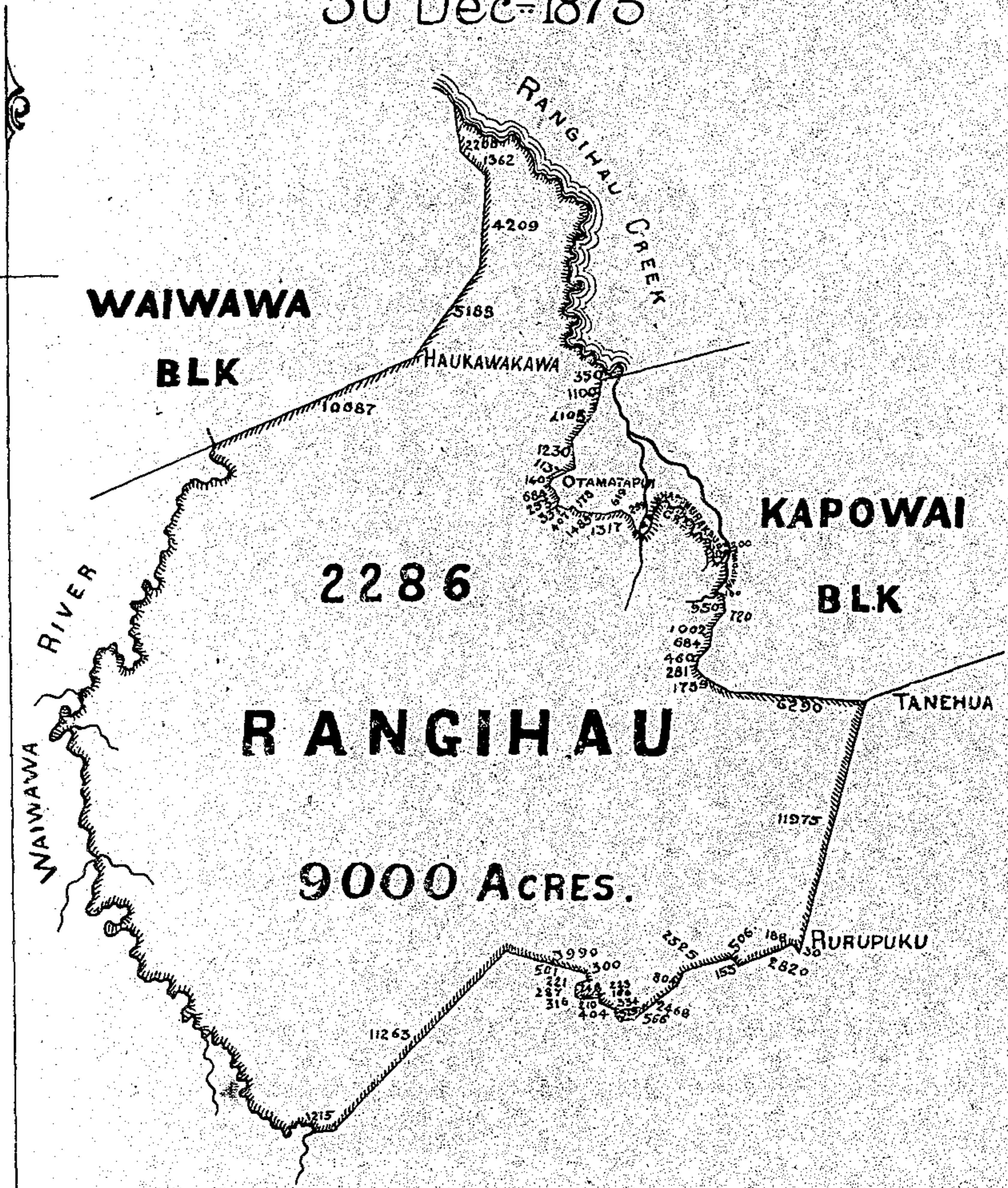


SCALE - 40 CHAINS

COROMANDEL DISTRICT

[MERCURY BAY]

30 Dec^r 1873



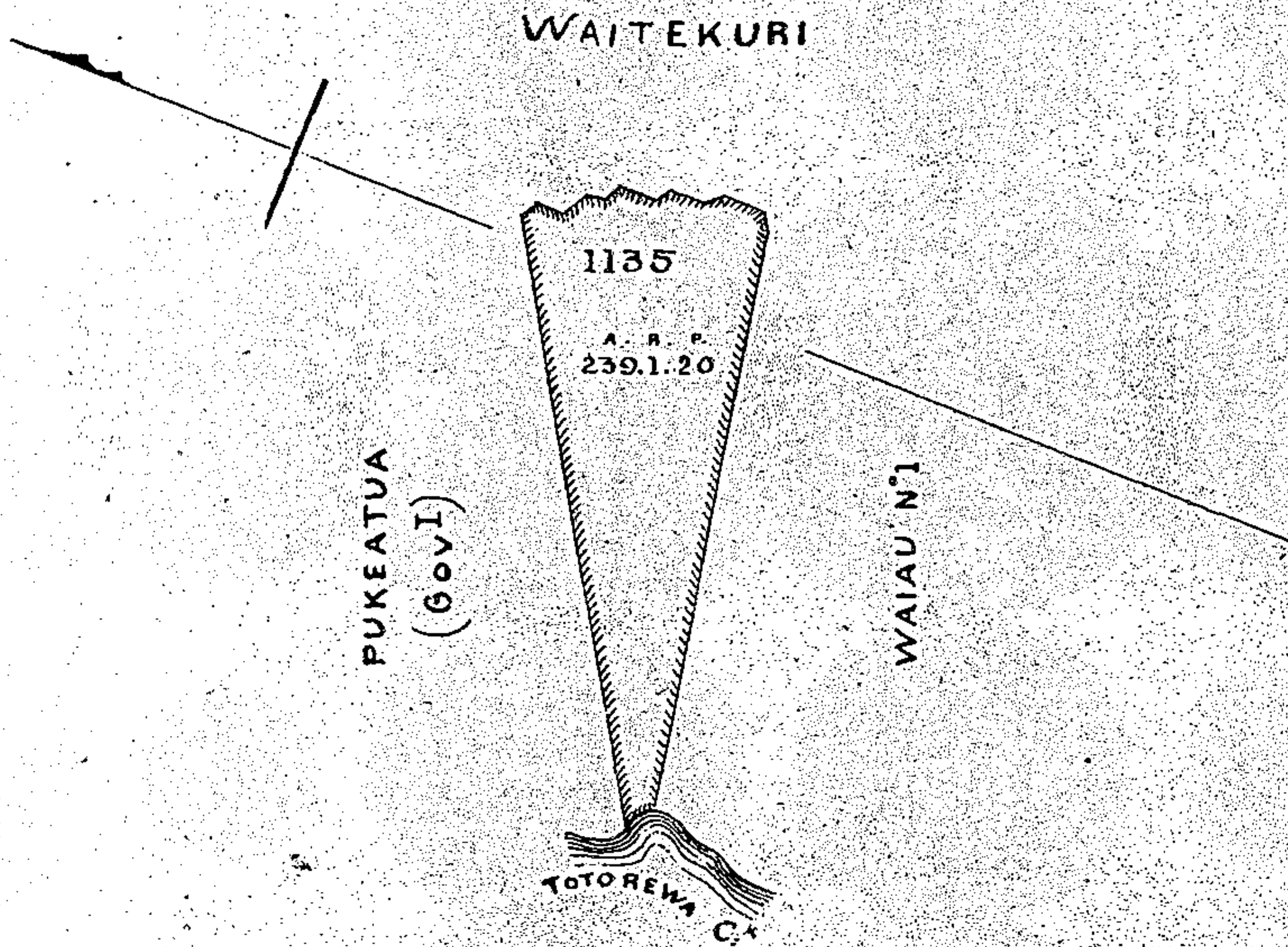
SCALE 80 CHAINS TO 1 INCH

COROMANDEL DISTRICT

[W A I A U]

PUKEATUA BLOCK

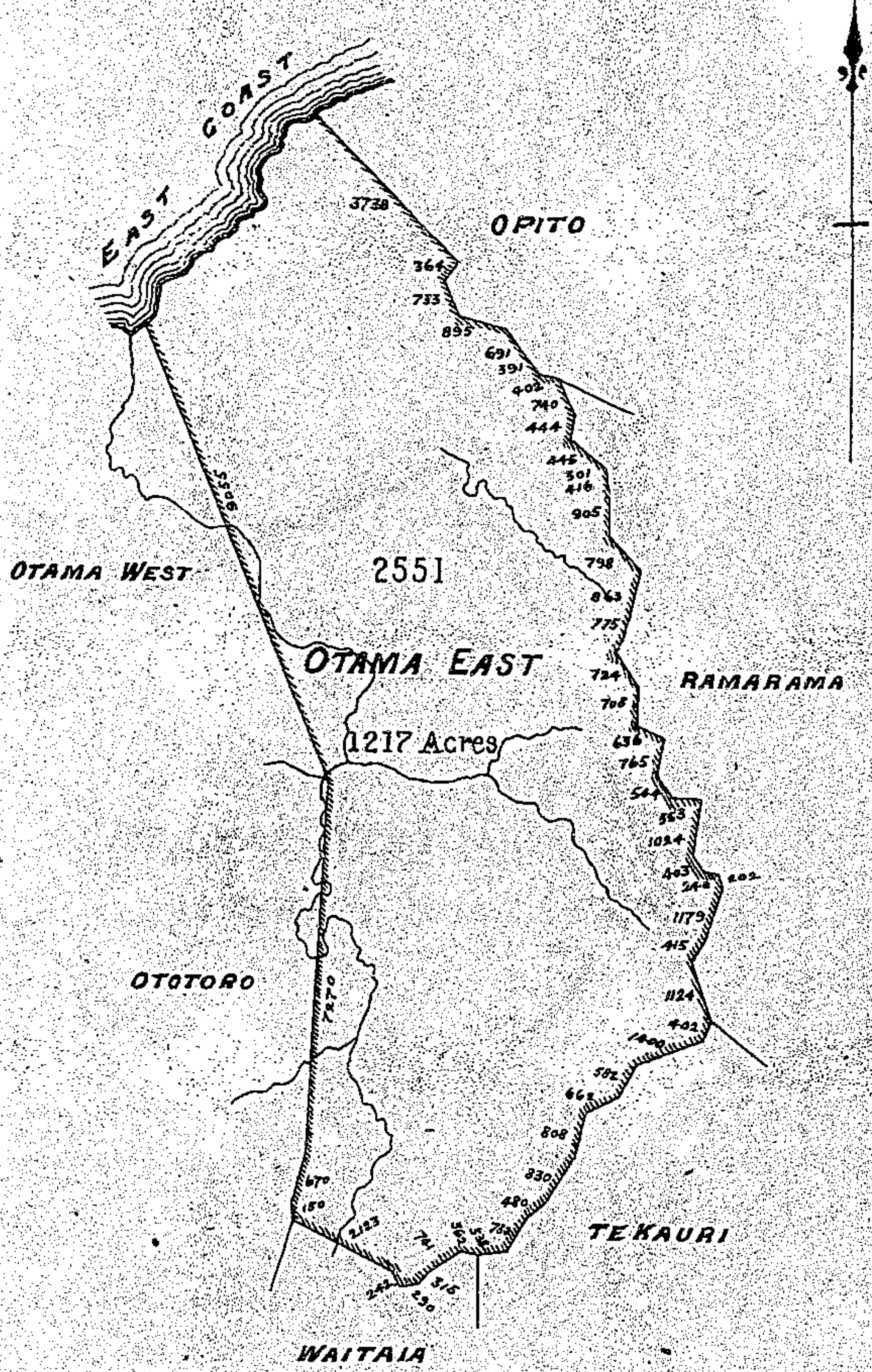
24 July 1874



SCALE 40 CHAINS TO 1 INCH

COROMANDEL DISTRICT

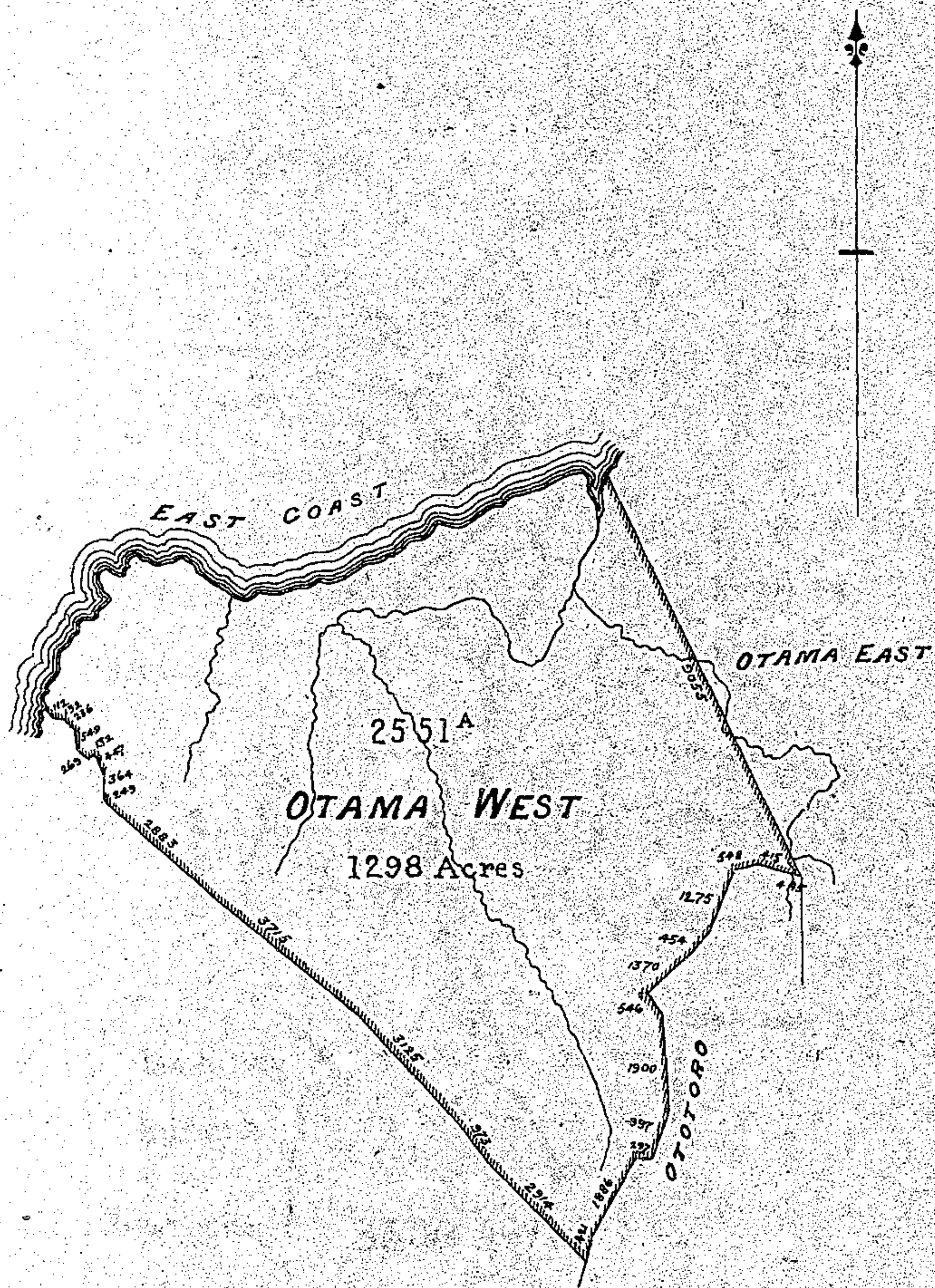
27 July 1874



SCALE - 40 CHAINS TO AN INCH

COROMANDEL DISTRICT

27 July 1874

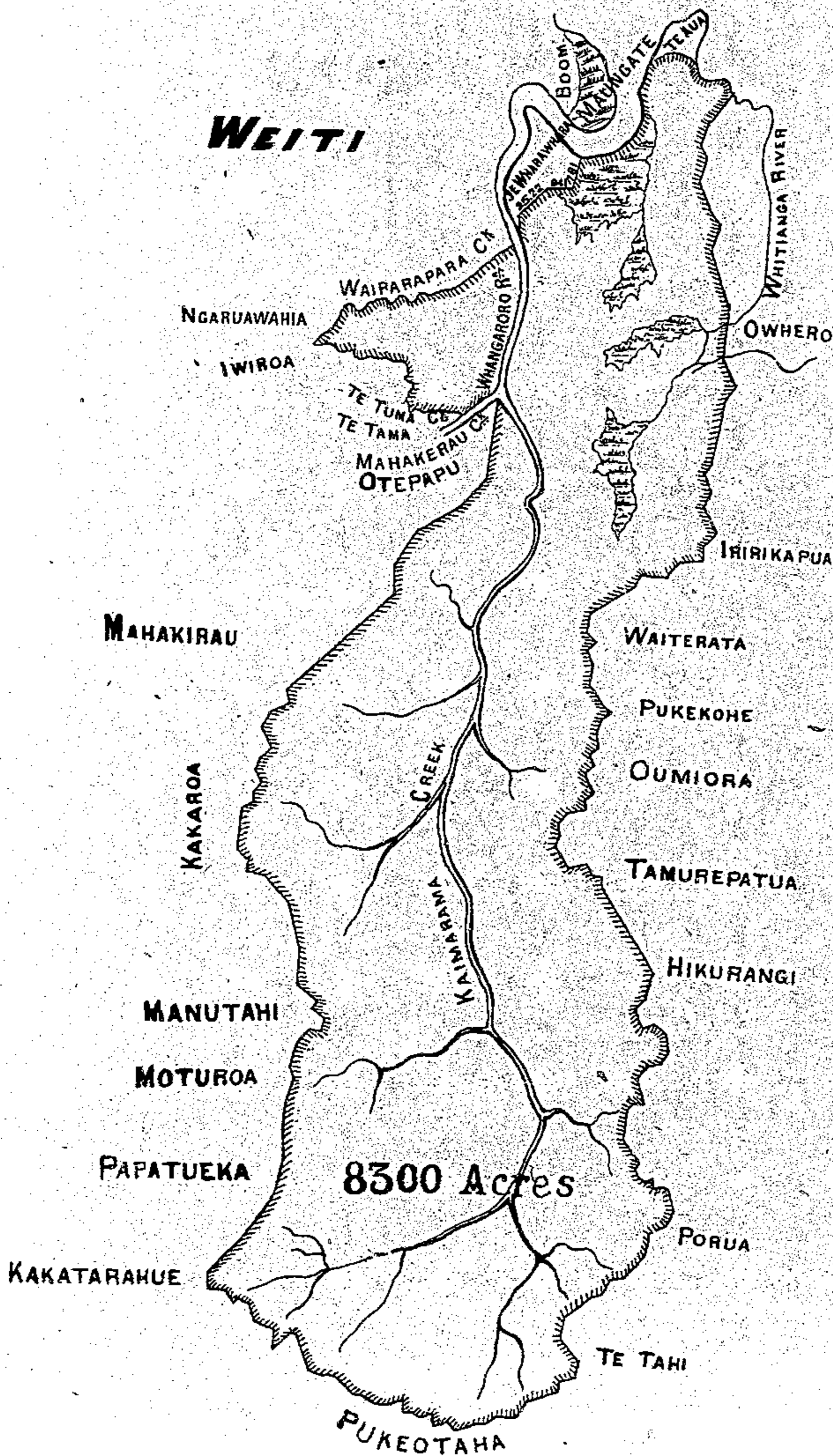


SCALE - 40 CHAINS TO AN INCH

COROMANDEL DISTRICT

KAIMARAMA BLOCK

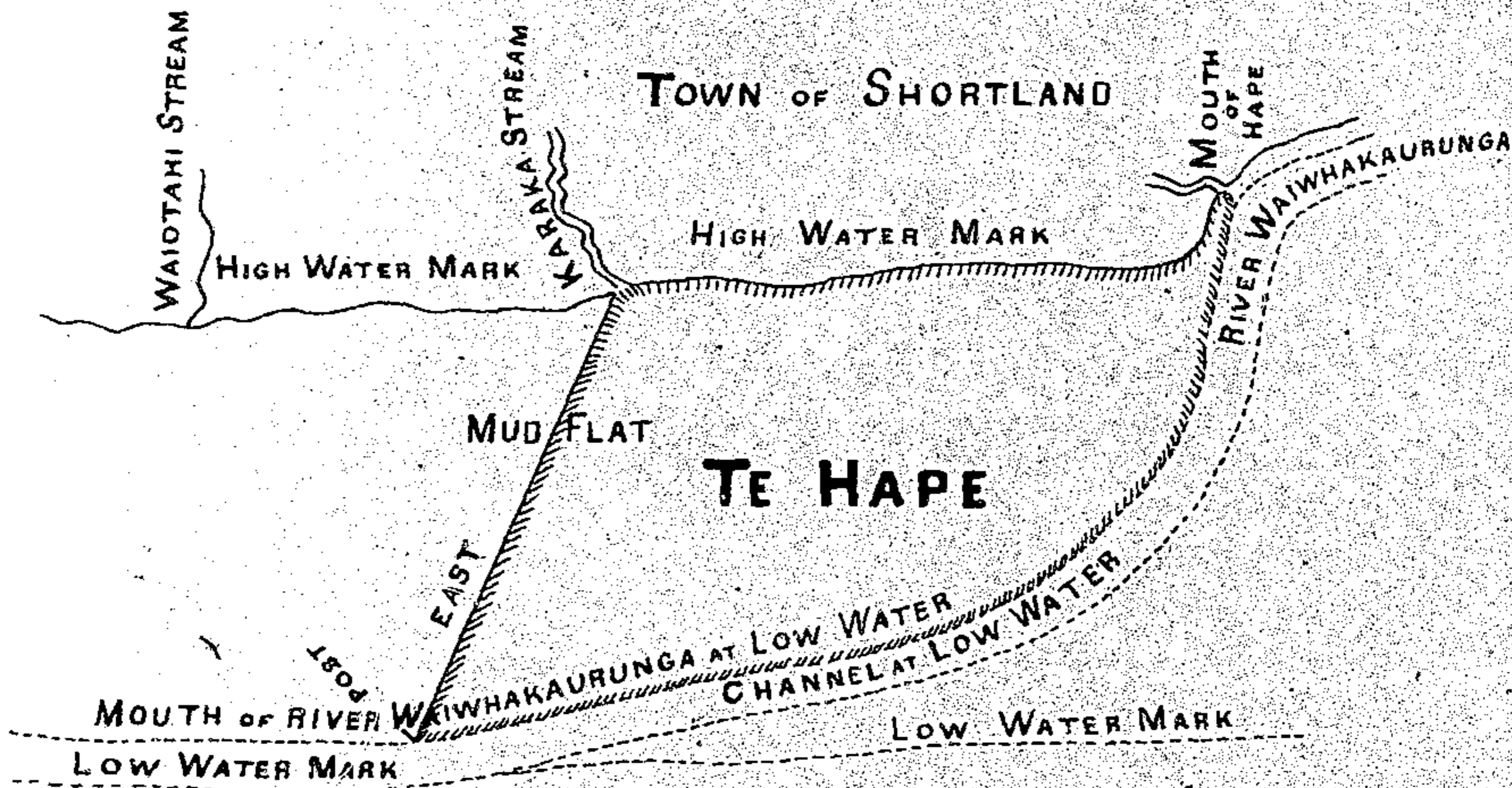
27 Aug^t 1874



THAMES DISTRICT

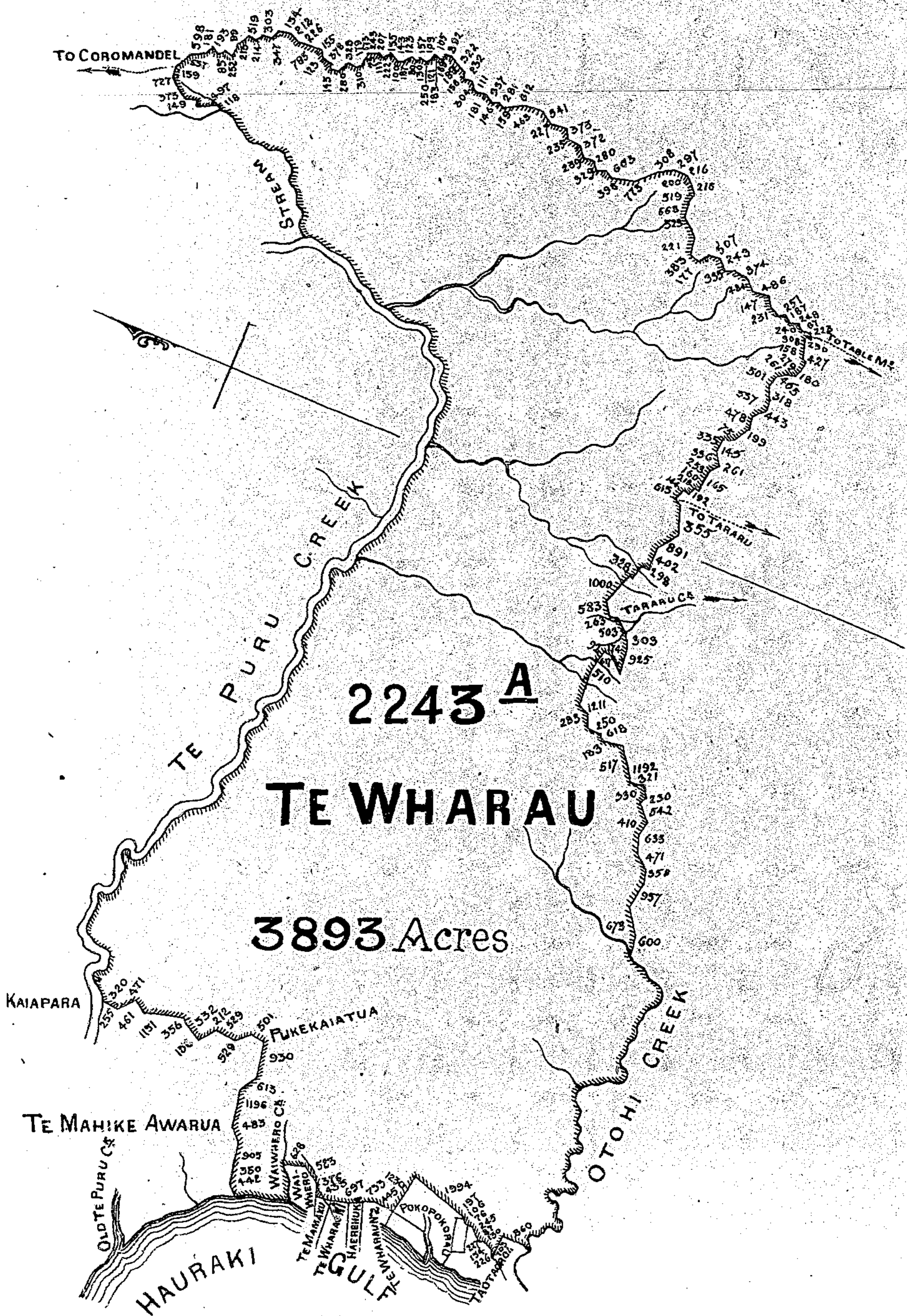
KAWAERANGA GOLD FIELD

17 April 1869



HAURAKI DISTRICT


18 Aug^r 1871



HAURAKI DISTRICT

28 Sep^r 1871

MOANATAIARI N^o 5



MOANATAIARI N 7

SCALE 5 CHAINS 1 INCH

HAURAKI DISTRICT

28 Sep 1871

MOANATAIARI N^o1A

3489

N^o 2254 KAUAERANGA N^o 28^A

14A-OR-25.P-

3430

MOANATAIARI N^o 2A

KAUAERANGA E N^o 4
KAUAERANGA E N^o 3
HIGHWAY MARK

110 298

— SCALE 5 CHAINS = 1 INCH —

HAURAKI DISTRICT

2 Oct: 1871

KAUAERANGA N^o 28^A

3430

MOANATAIARI N^o 2^A

3386

MOANATAIARI N^o 3

6a 1r-36p

KAUAERANGA N^o 23

KAUAERANGA E N^o 2

SCALE 5 CHAINS = 1 INCH

HAURAKI DISTRICT

2 Oct^r 1871

MOANATAIARI N^o 7

3045

MOANATAIARI N^o 8^A

3035

N^o 2262

2A. 2 R. 12P.

KAUARANGA
N^o 25


MOANATAIARI N^o 8^B

SCALE 5 CHAINS = 1 INCH

HAURAKI DISTRICT

7 Dec. 1871

MOANATAIARI N°3



MOANATAIARI N°4 B.

SCALE 5 CHAINS 1 INCH

HAURAKI DISTRICT

18 March 1872



MOANATAIARI N^o 6

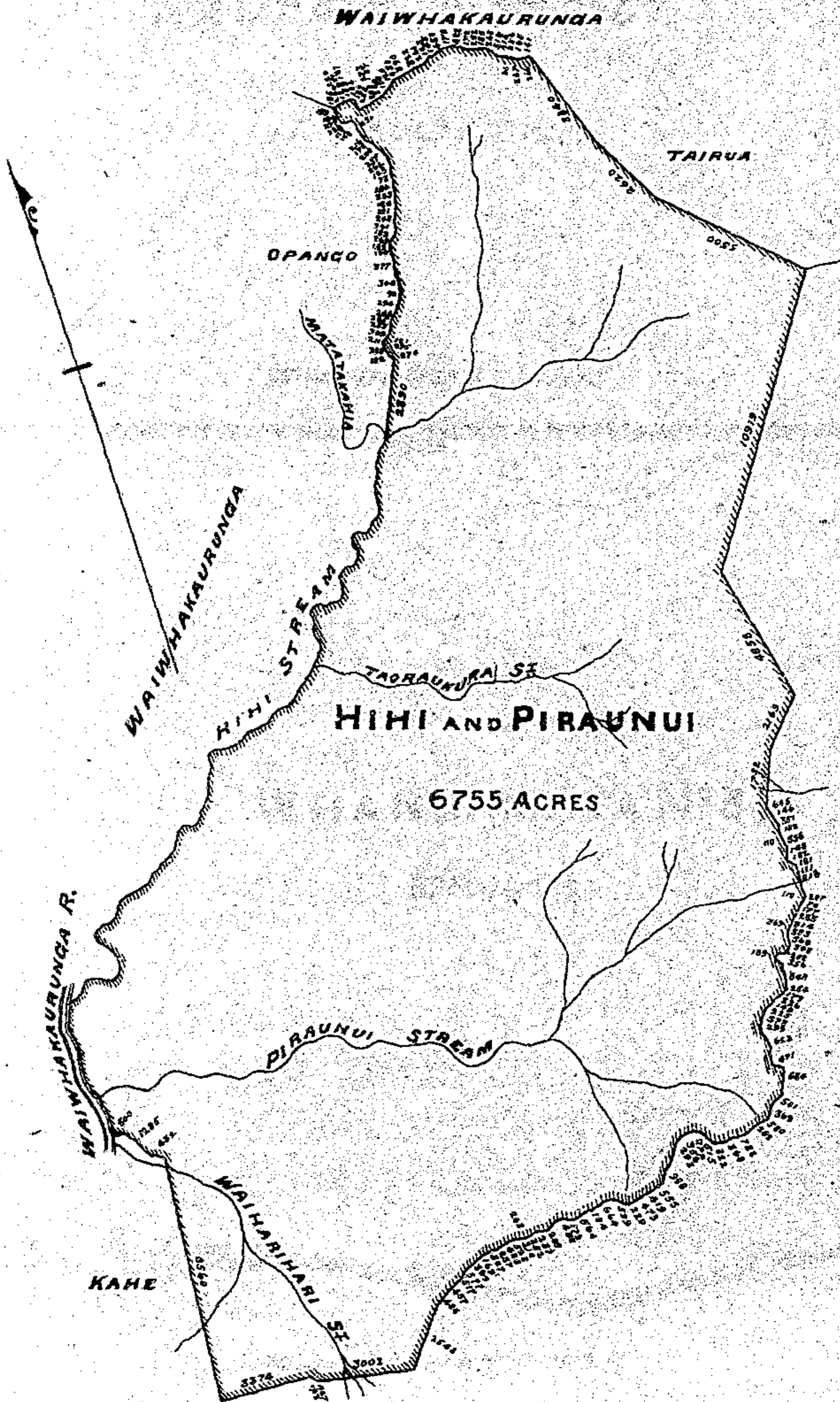


MOANATAIARI N^o 8^A

SCALE 5 CHAINS = 1 INCH

HAURAKI DISTRICT

21 Dec 1872



HAURAKI DISTRICT

11 Jan^y 1873

WHANGAMATA N^o5

33460

WHANGAMATA N^o3

8210 ACRES

WHANGAMATA N^o4

WHANGAMATA N^o6

HIKUTAIA N^o3

16270

8998

6100

1483

357

1159

890

395

1152

2010

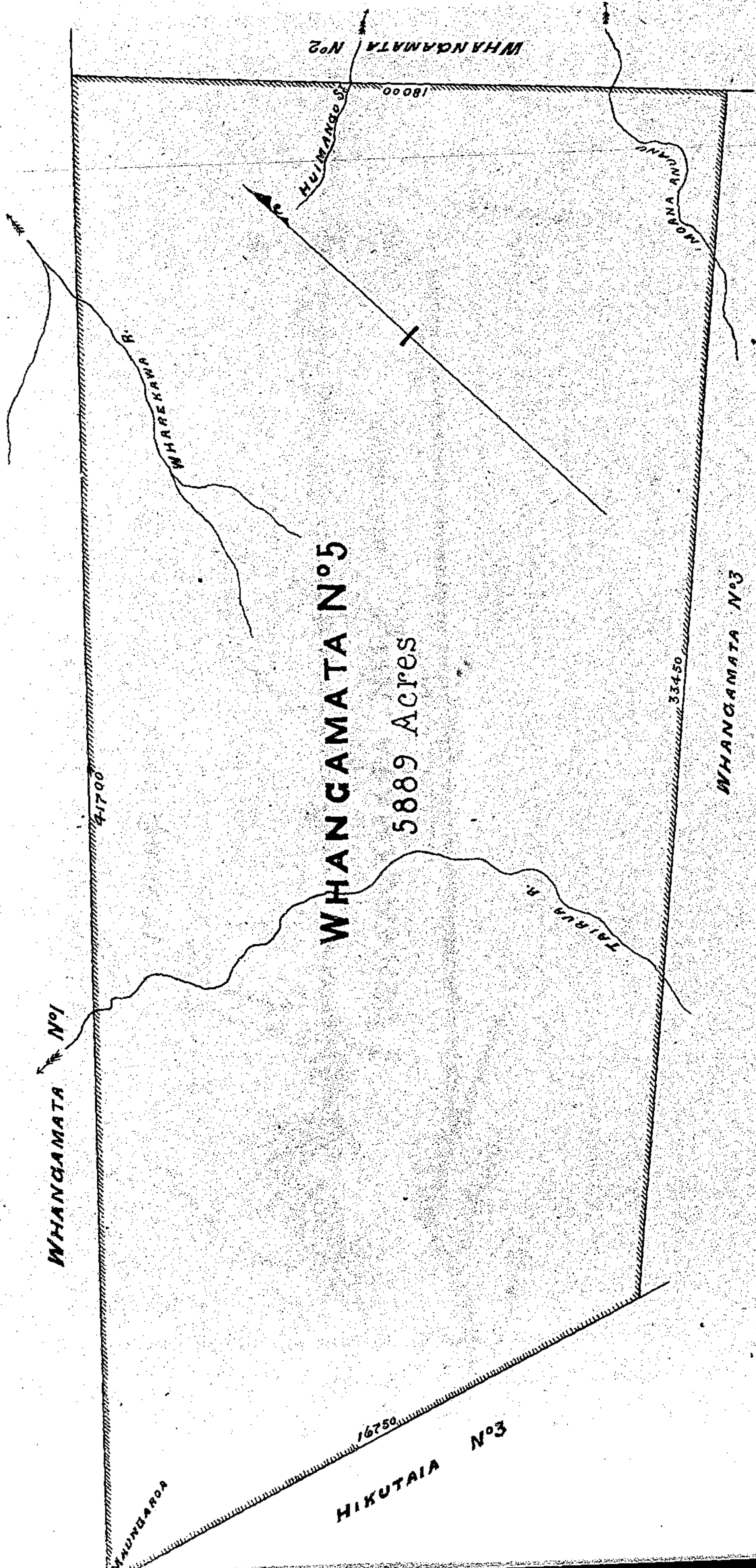
8780

12290

23750

HAURAKI DISTRICT

13 Jan^y 1873



WHANGAMATA No 1

WHANGAMATA No 5

5889 Acres

WHANGAMATA No 3

HIKUTAI No 3

4170

16750

33450

18000

WHANGAMATA No 2

WHAREKAWA R.

HUIANGA R.

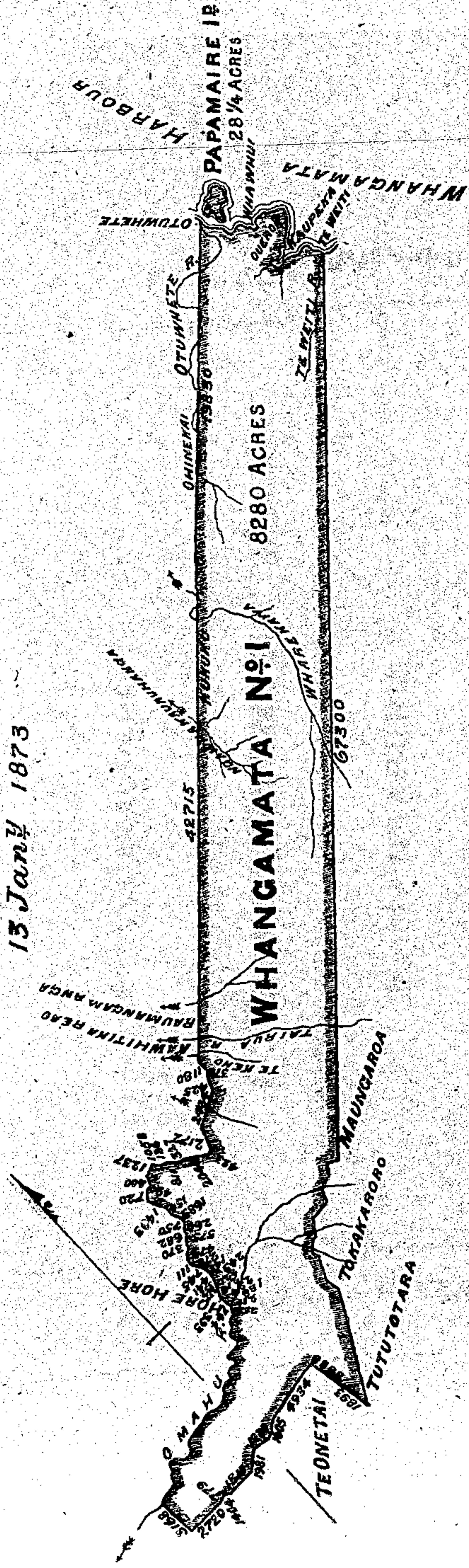
TAIRUA R.

MOANA KUVANA

MAUNBAROA

HAURAKI DISTRICT

13 Jan^y 1873



HAURAKI DISTRICT

19 Feb^y 1873

B. WHAKAUPAPA.

B. TAPUAE OENUKU

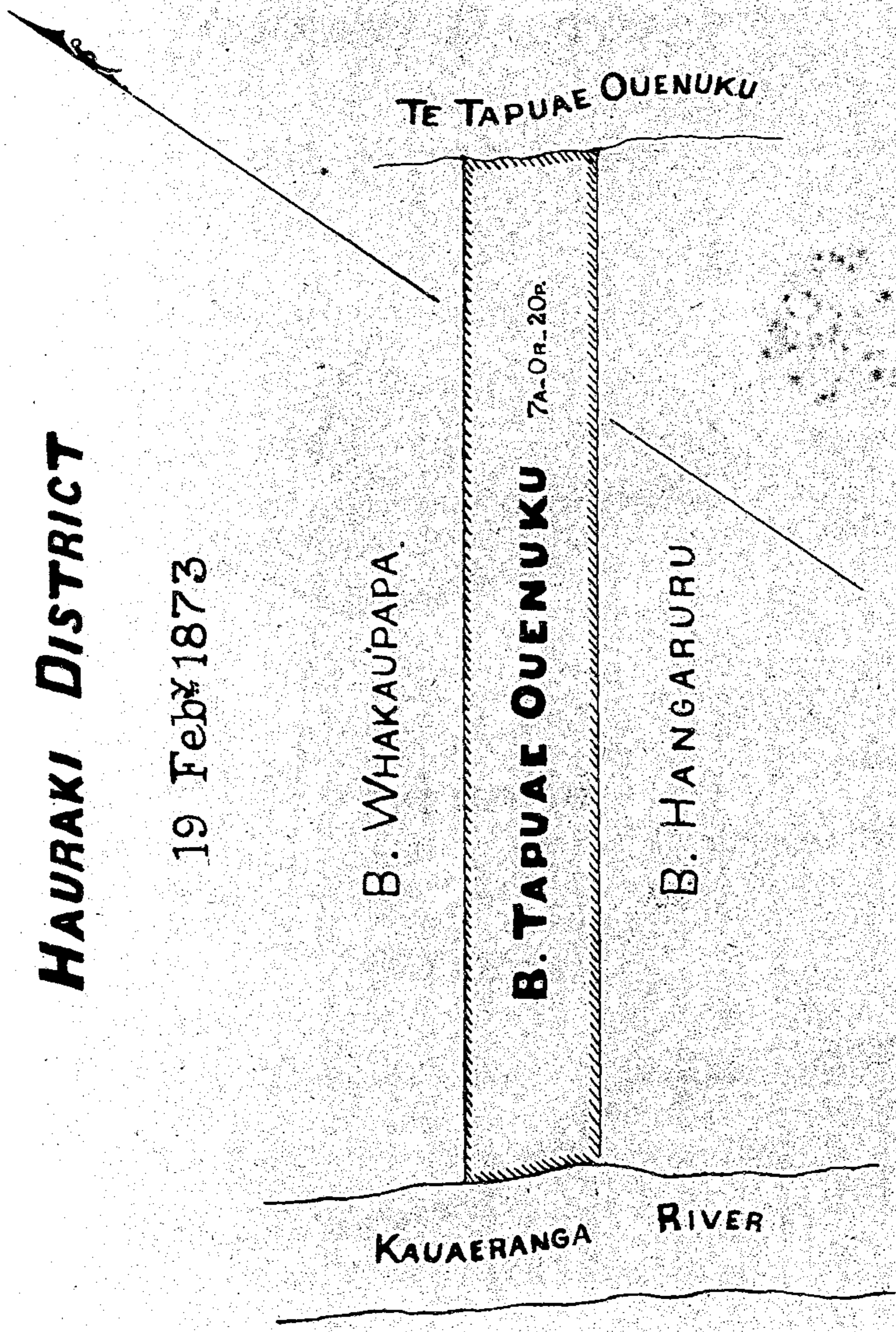
7A-OR-20P.

B. HANGARURU

TE TAPUAE OENUKU

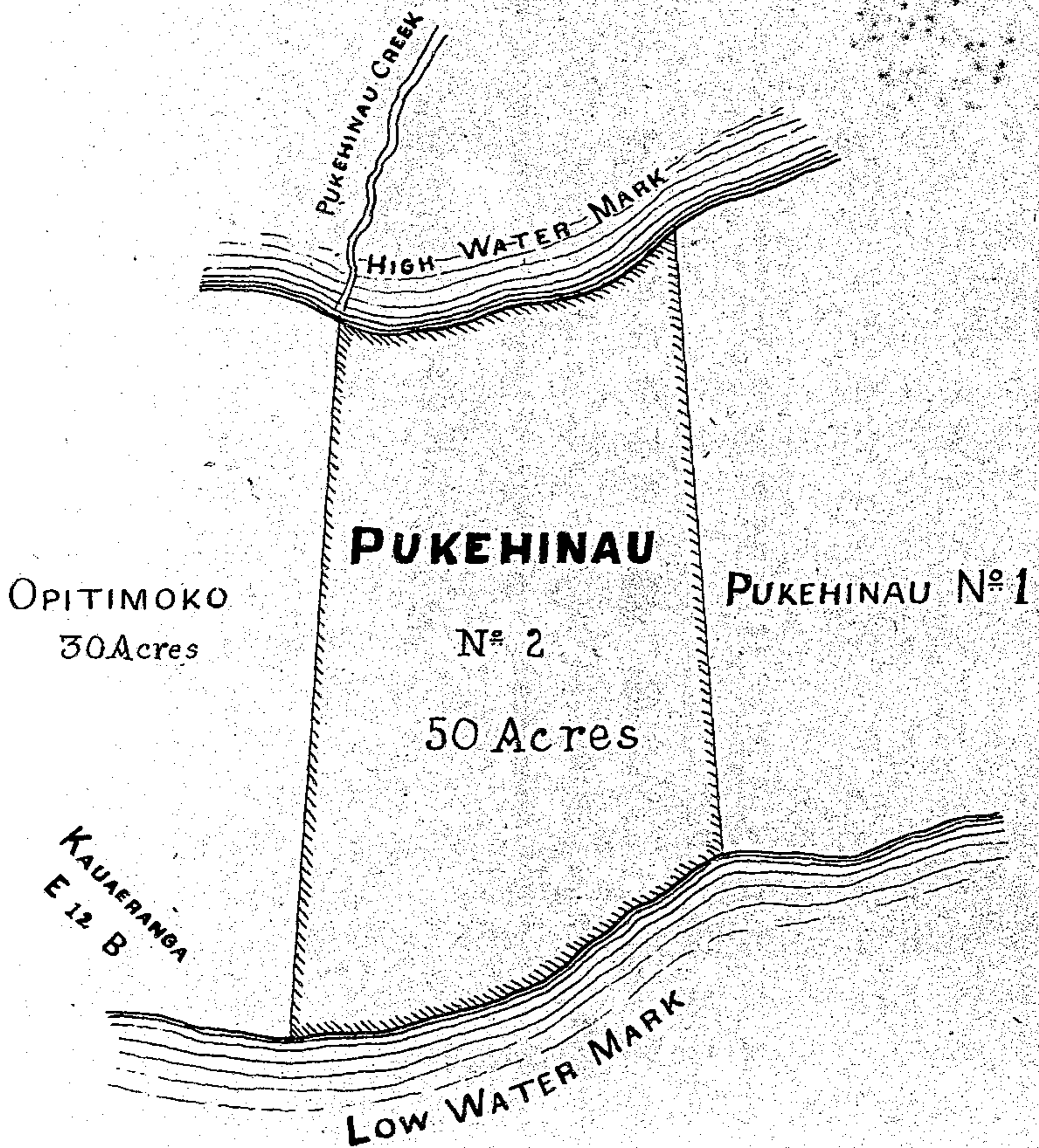
KAUARANGA

RIVER



HAURAKI DISTRICT

31 March 1873



HAURAKI DISTRICT

7 April 1873

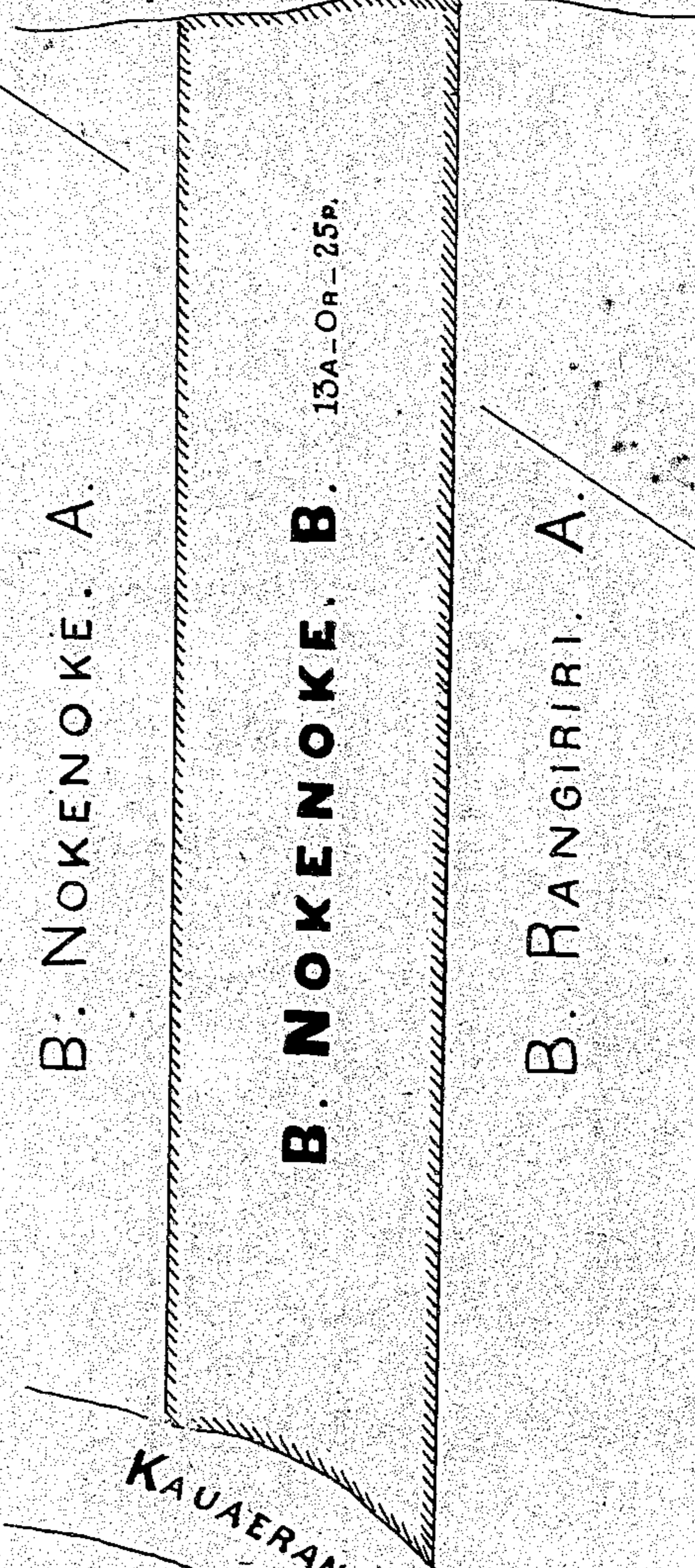
B: NOKENOKE. A.

B. NOKENOKE. B. 13A-OR-25P.

B. RANGIRIRI. A.

NOKENOKE. B.

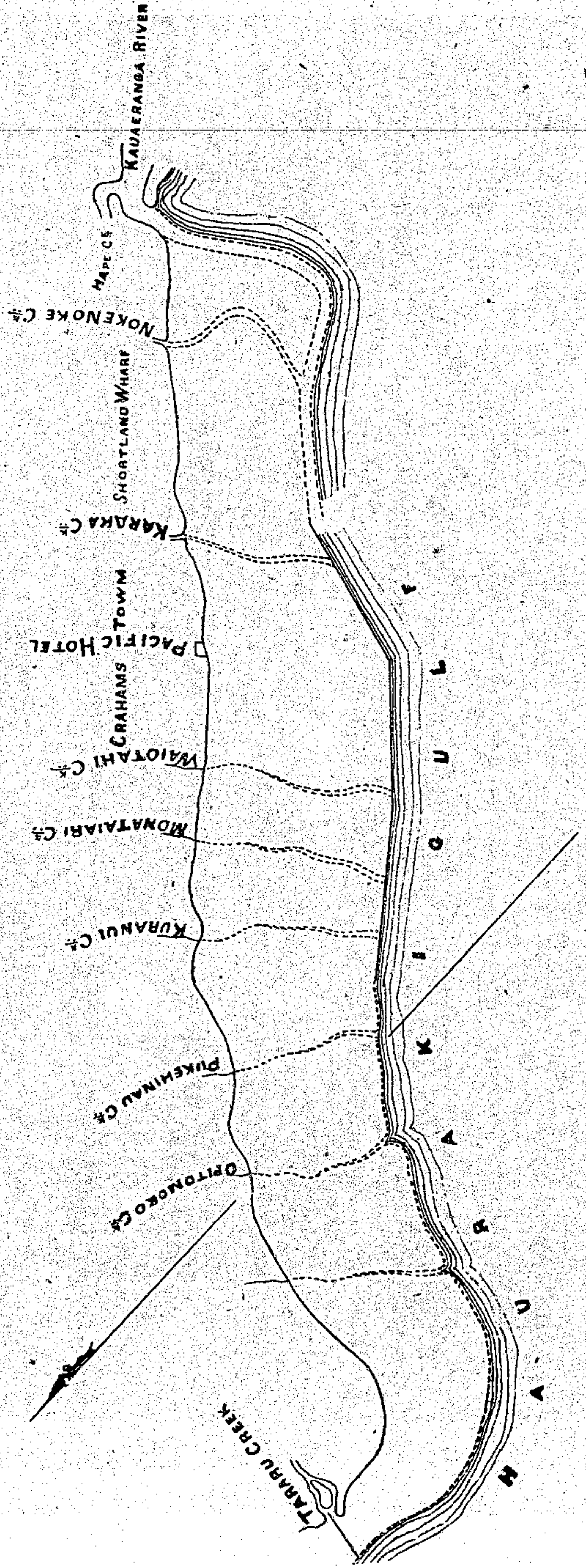
KAUAERANGA RIVER



HAURAKI DISTRICT

[THAMES FORESHORE]

20 May 1873



HAURAKI DISTRICT

29 August 1873

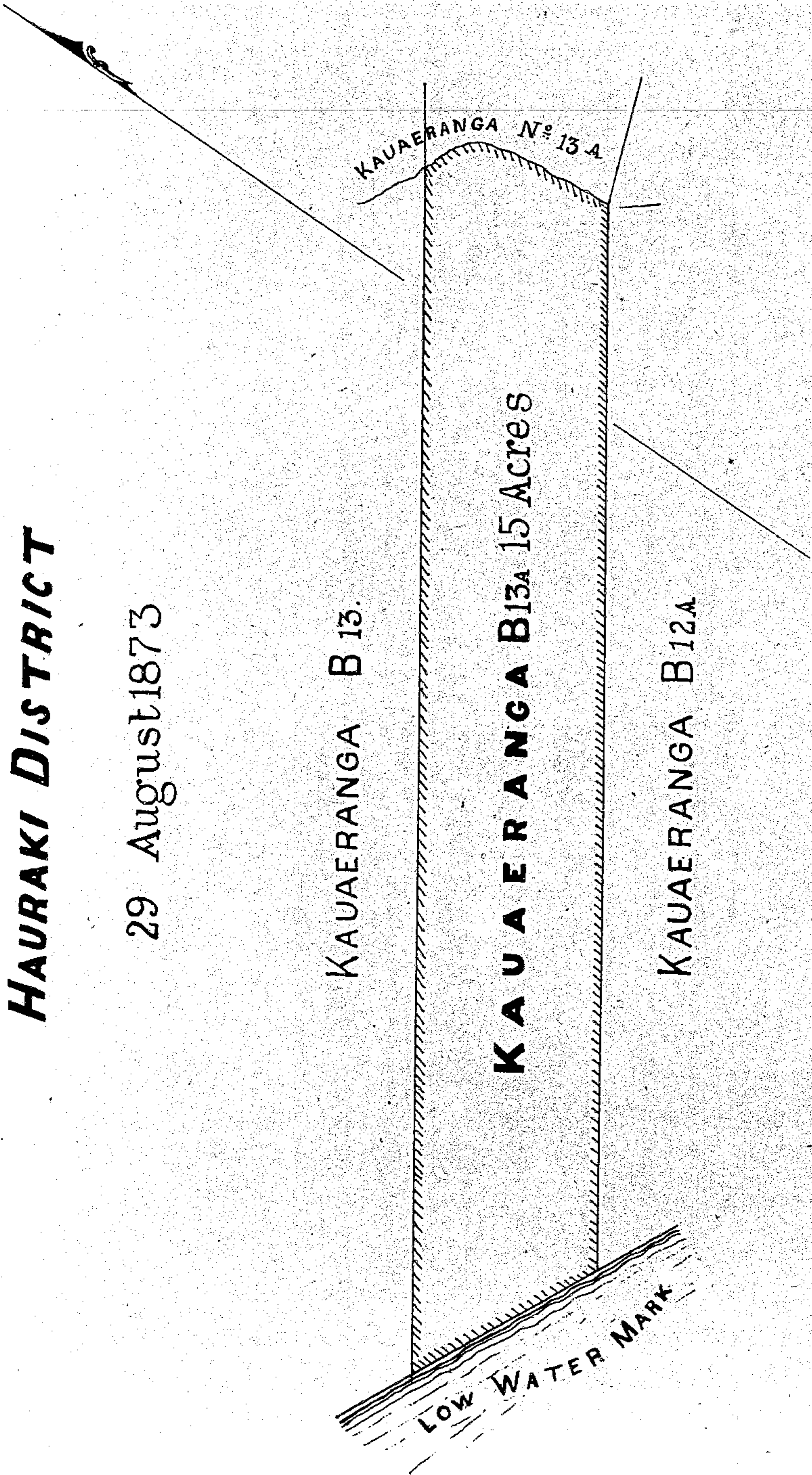
KAUAERANGA B 13.

KAUAERANGA B13A 15 ACRES

KAUAERANGA B12A

KAUAERANGA N^o 13 A

LOW WATER MARK



HAURAKI DISTRICT

29 August 1873

PUKEHINAU N^o 1

3500

N^o 2253

MOANATAIARI

N^o 1^A

11A-3 R-4 P.

3489

KAUAERANGA N^o 28^A

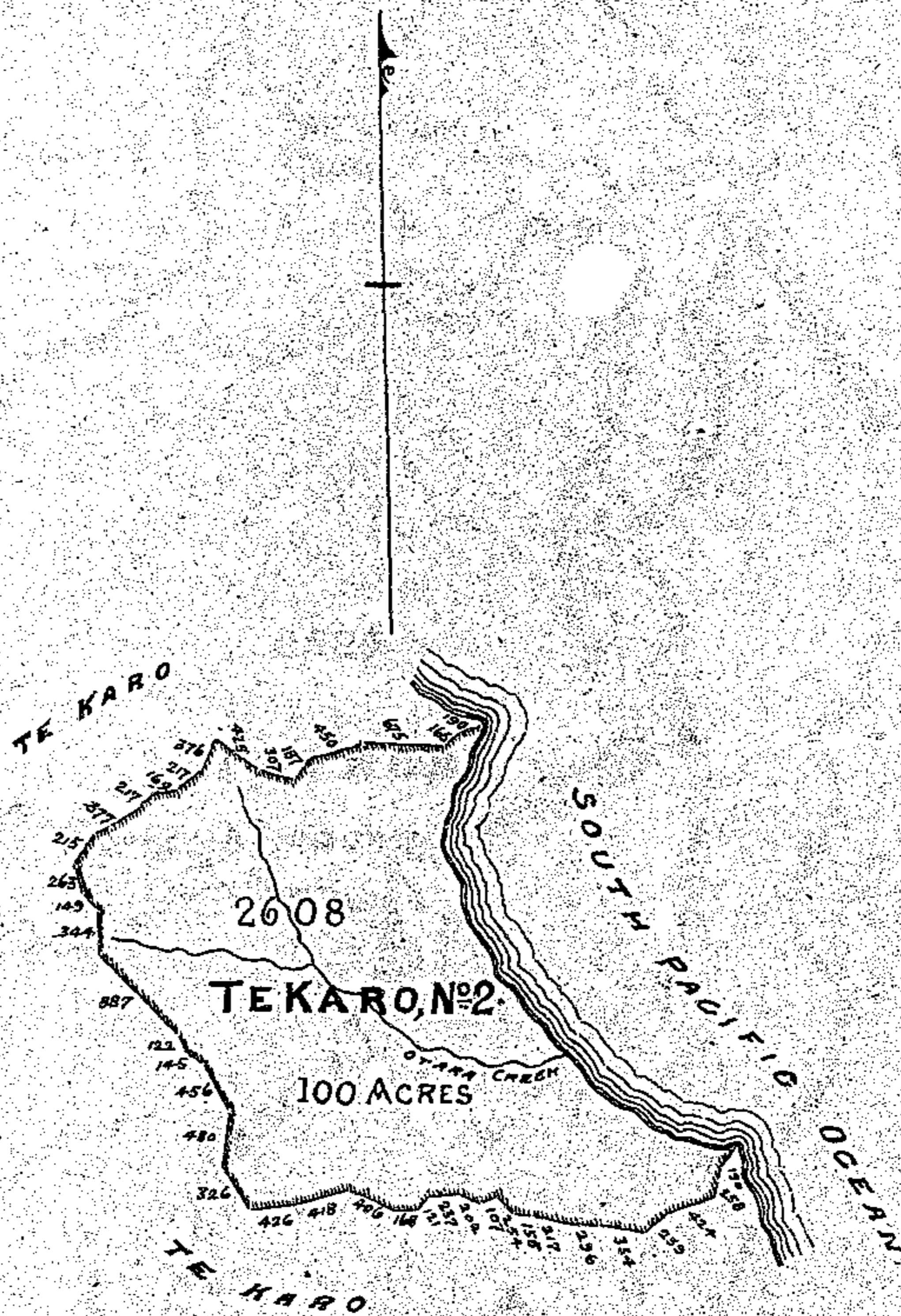
HIGH WATER MARK
MOANATAIARI Sth
MOANATAIARI N^o 1

349

SCALE 5 CHAINS - 1 INCH

HAURAKI DISTRICT

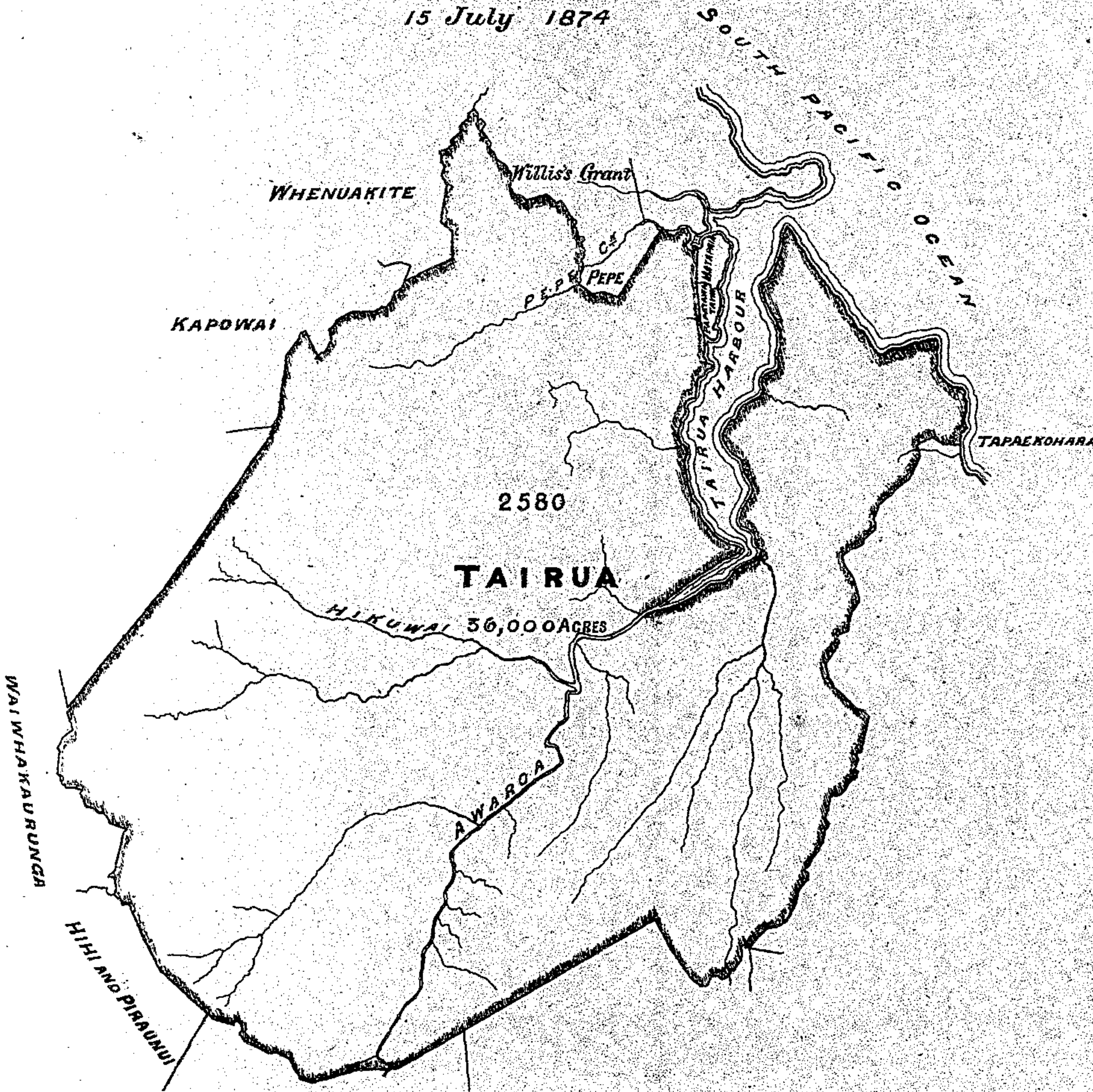
20 Feb^y 1874



SCALE - 20 CHAINS TO ONE INCH

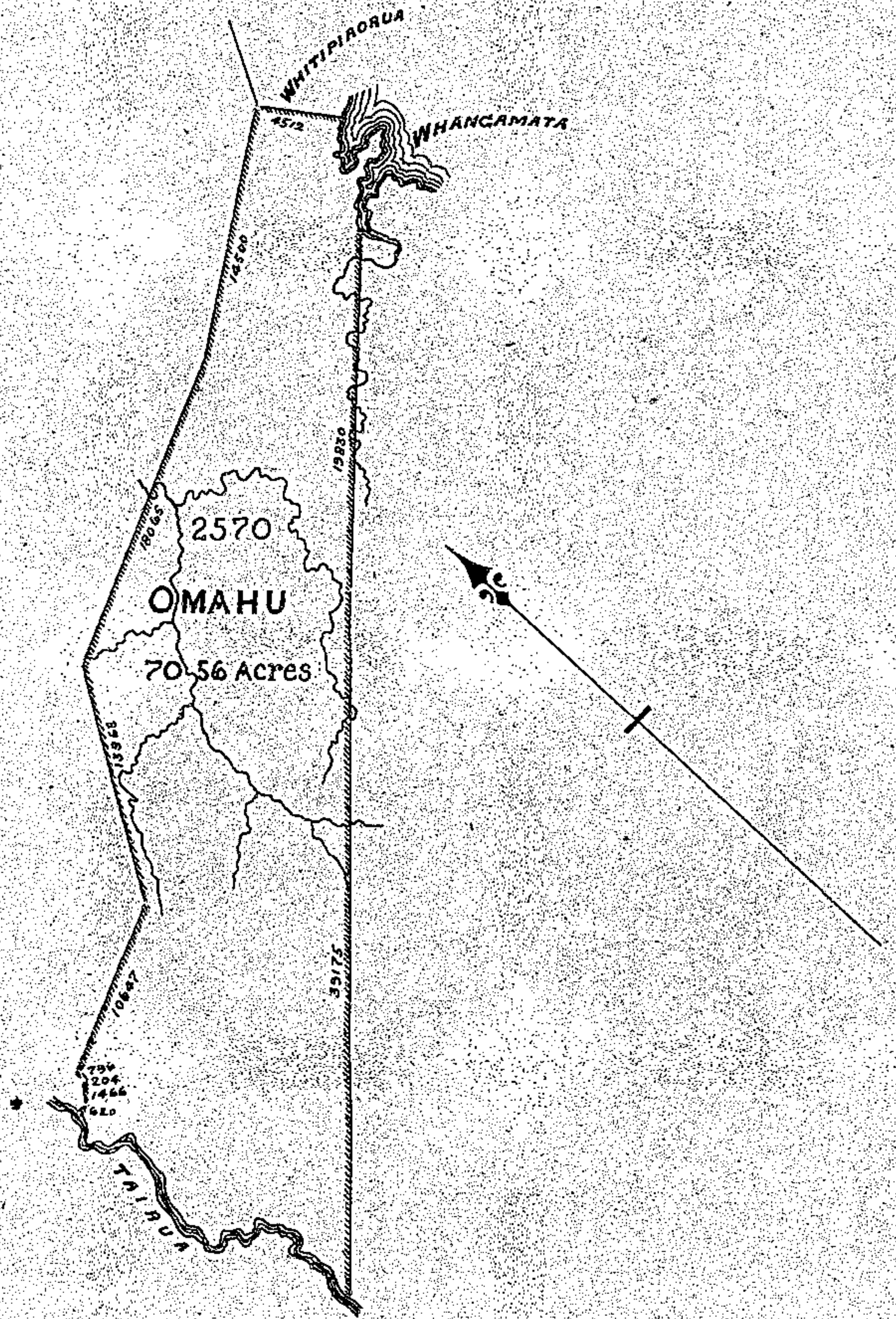
HĀURAKI DISTRICT

15 July 1874



HAURAKI DISTRICT

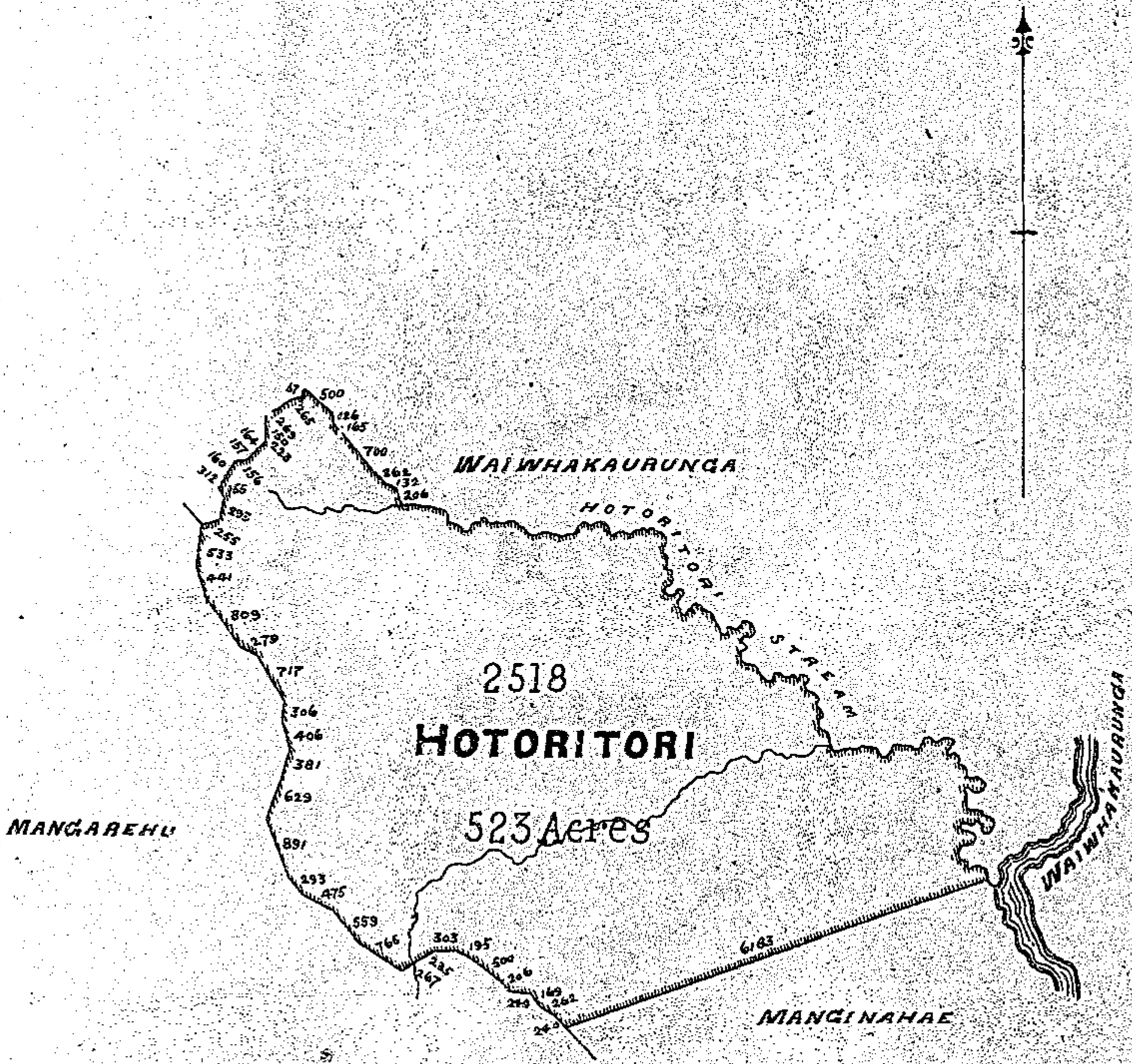
27 July 1874



SCALE - 120 CHAINS TO AN INCH

HAURAKI DISTRICT

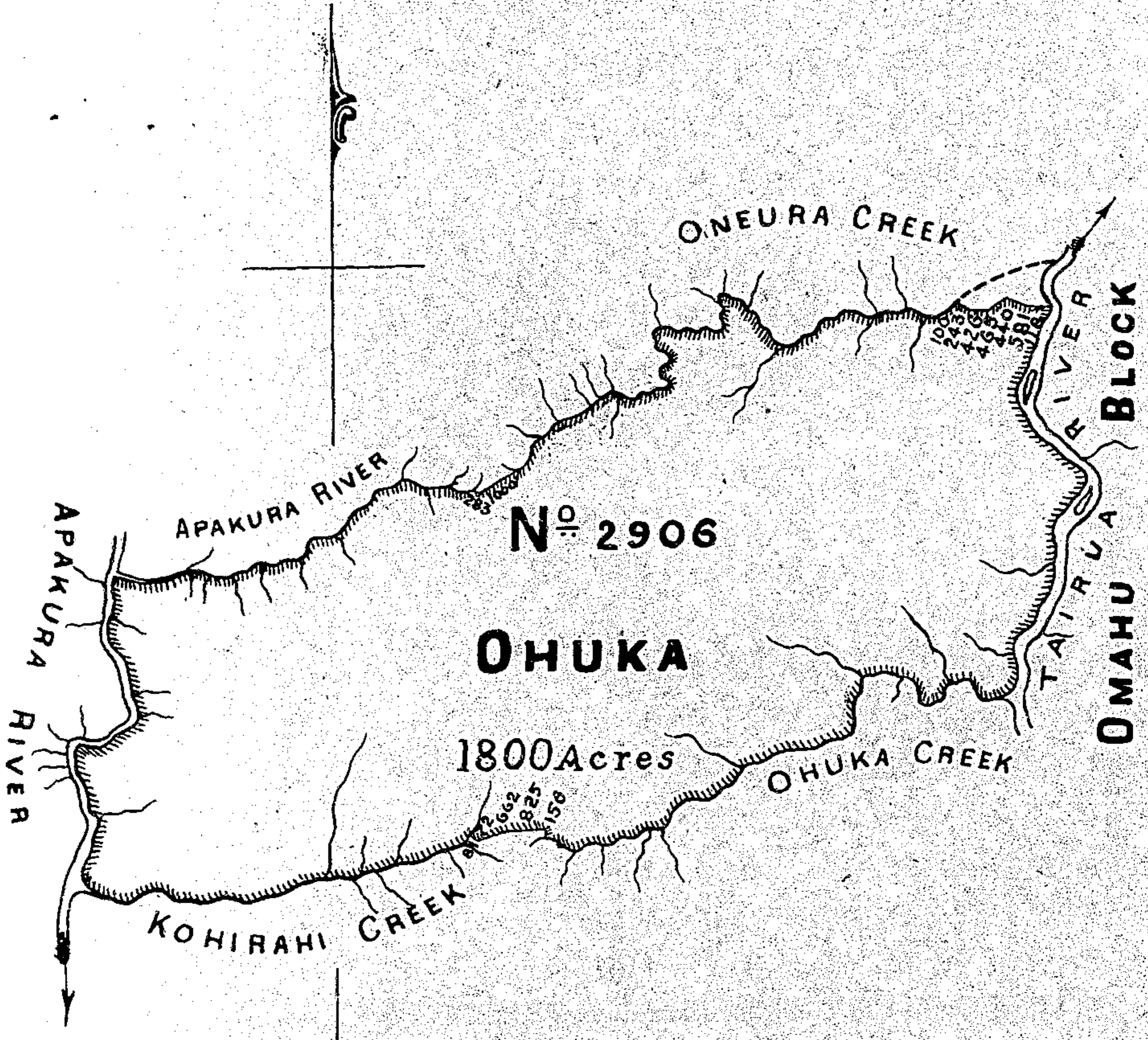
27 July 1874



SCALE - 40 CHAINS TO AN INCH

HAURAKI DISTRICT

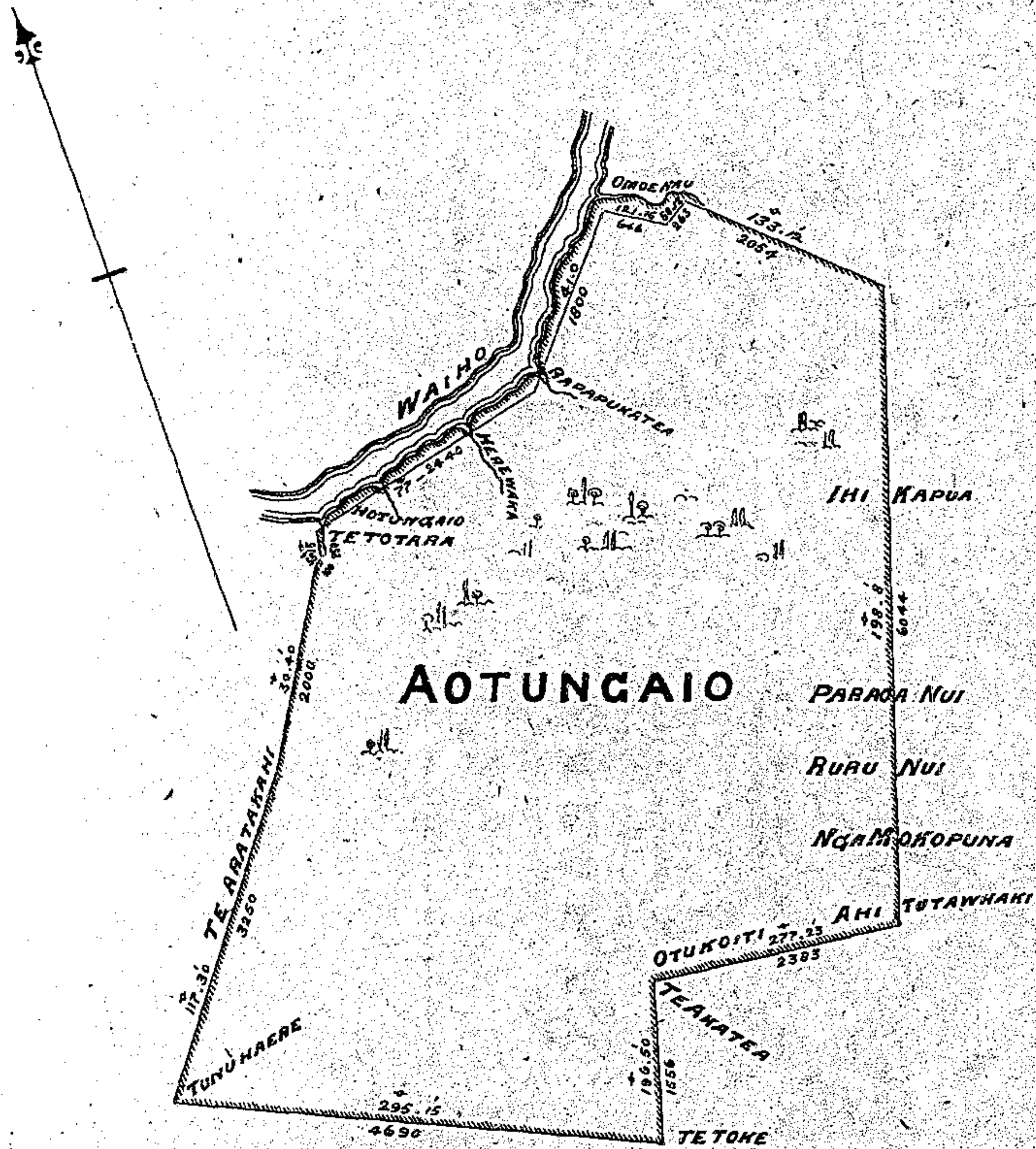
12 Sep^r 1874



SCALE 40 CHAINS TO 1 INCH

THAMES DISTRICT

24 Nov^r 1857

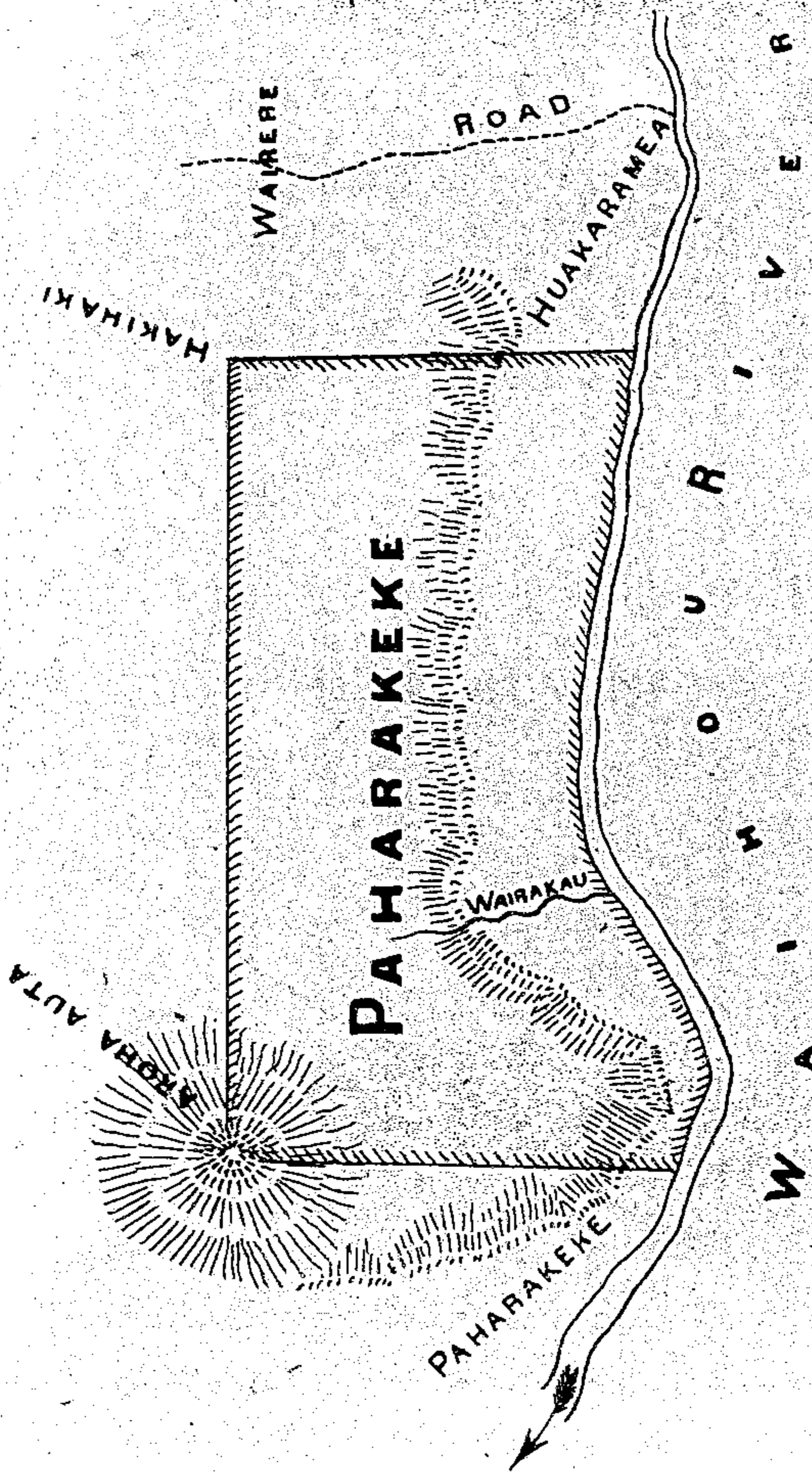


SCALE - 20 CHAINS TO AN INCH

THAMES DISTRICT

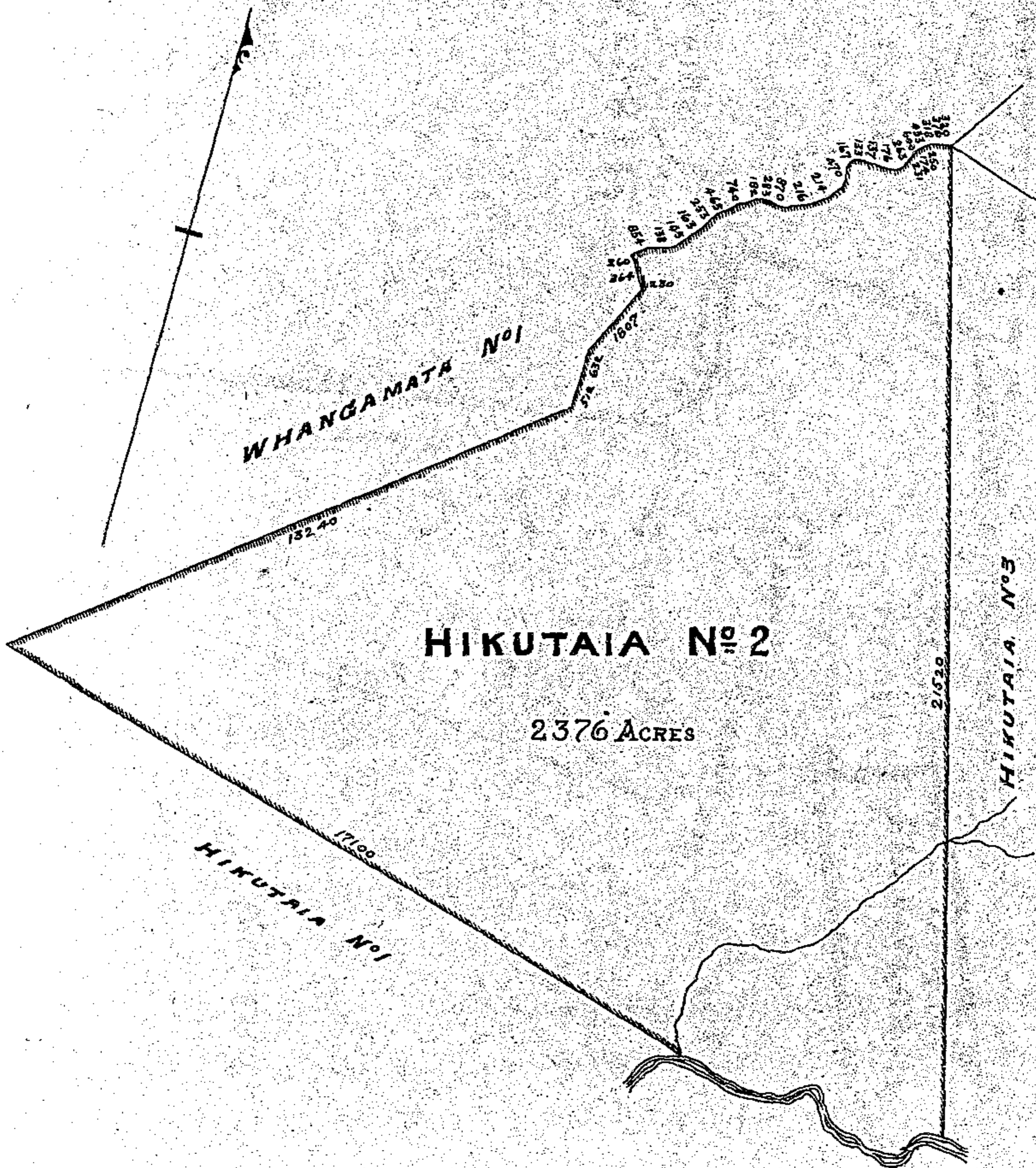
[TE AROHA GOLD FIELD]

9 Jan^y 1869.



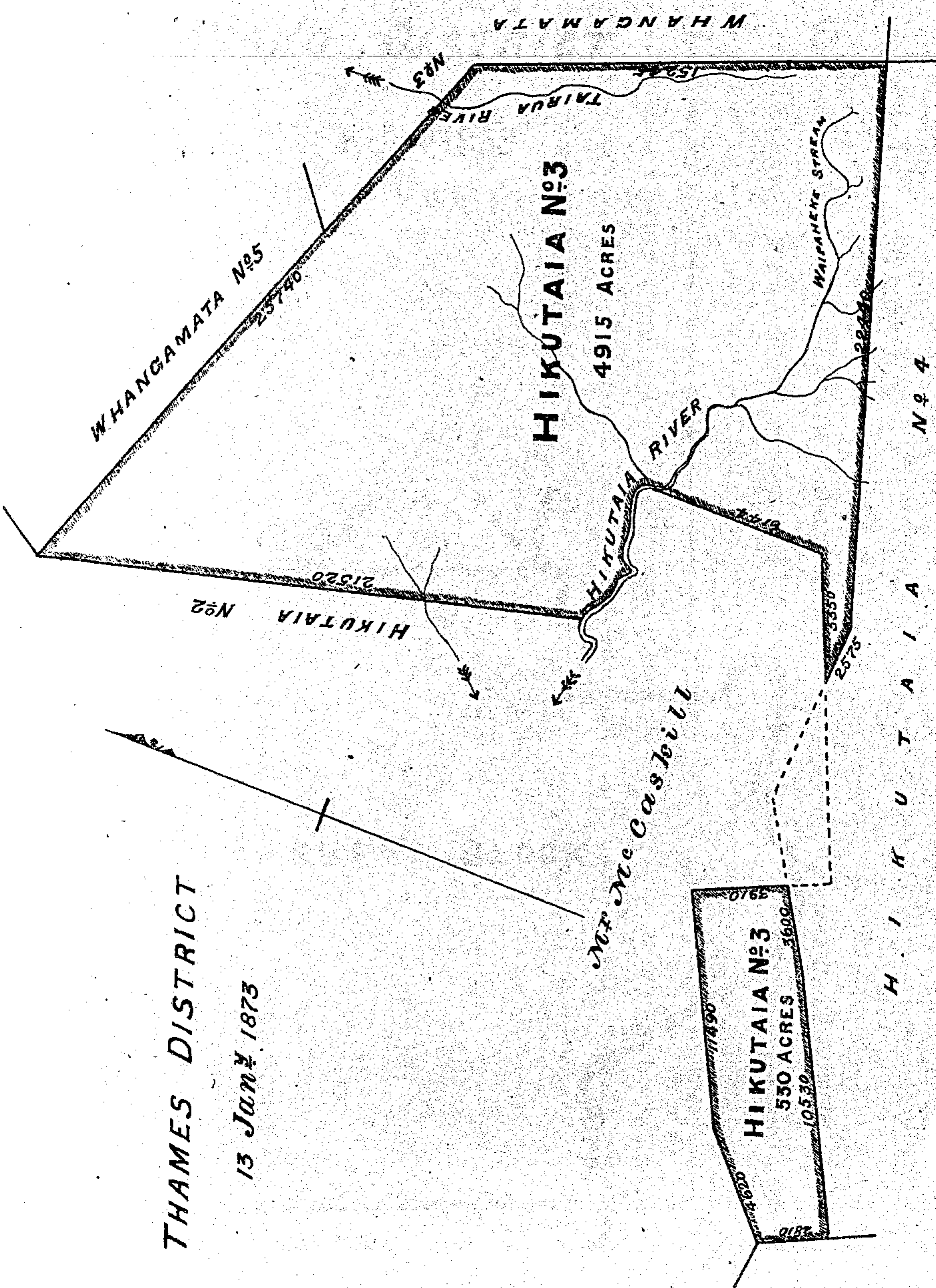
THAMES DISTRICT

11 Jan^y 1873



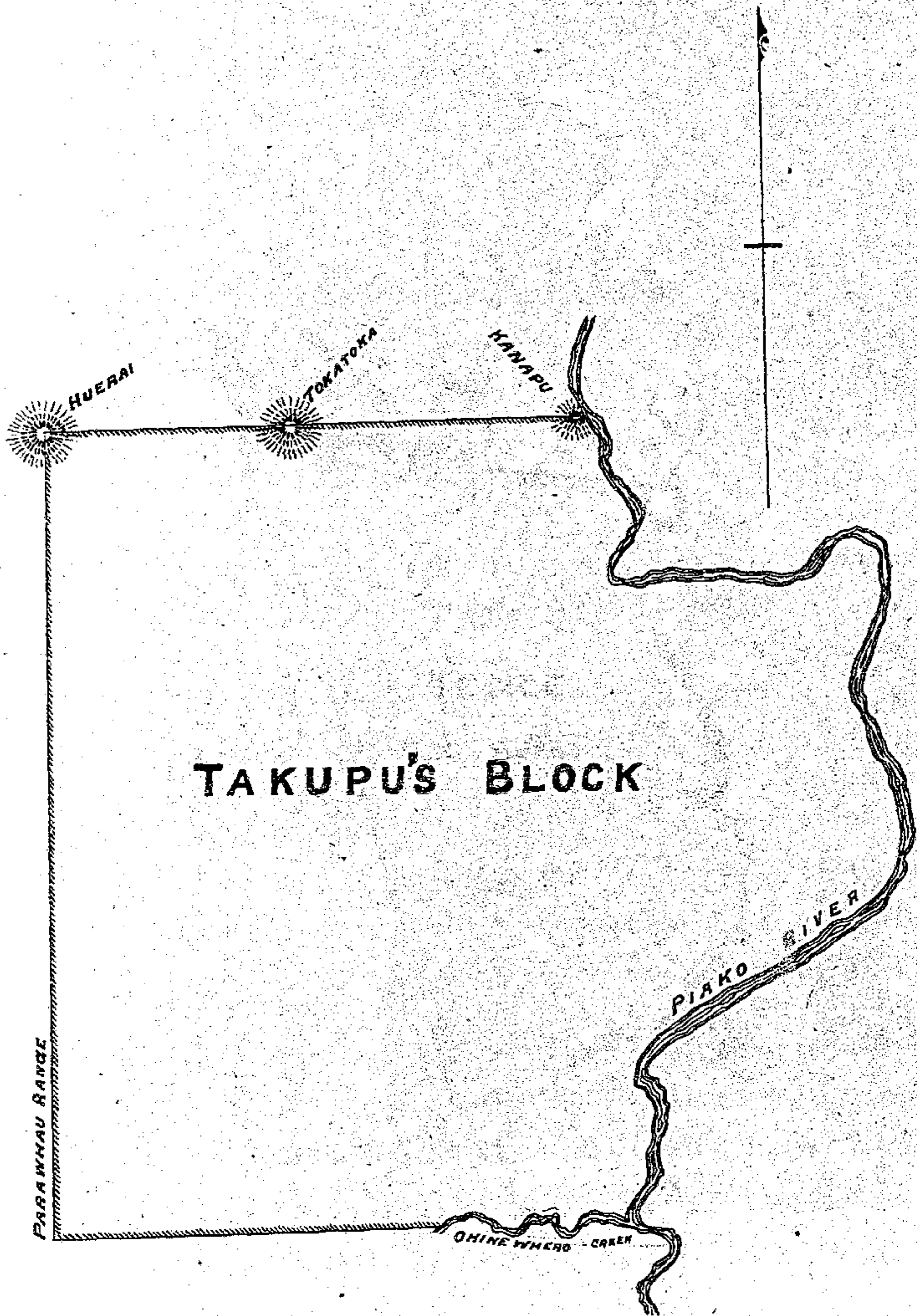
THAMES DISTRICT

13 JAN^y 1873



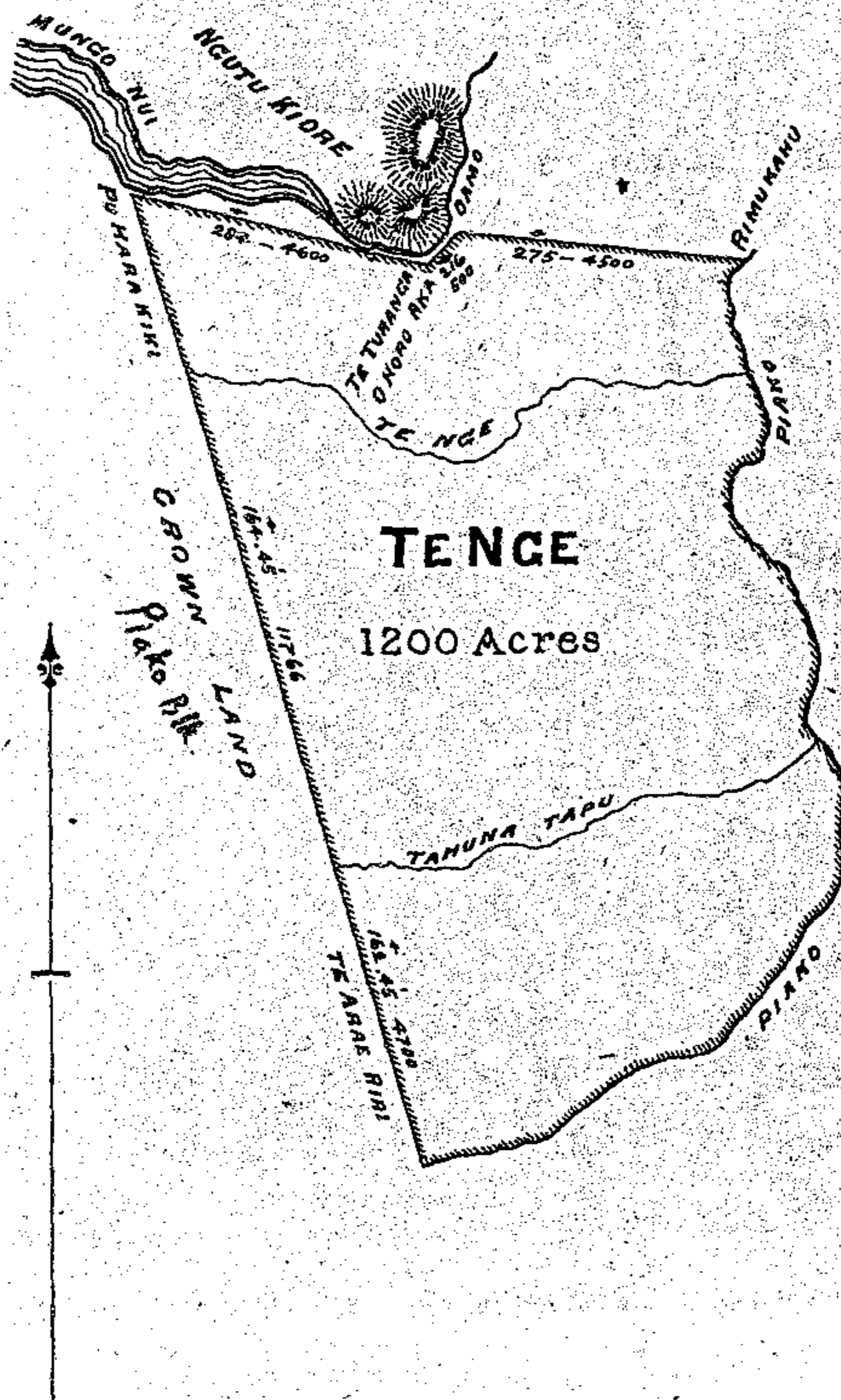
PIAKO DISTRICT

5 Nov^r 1853



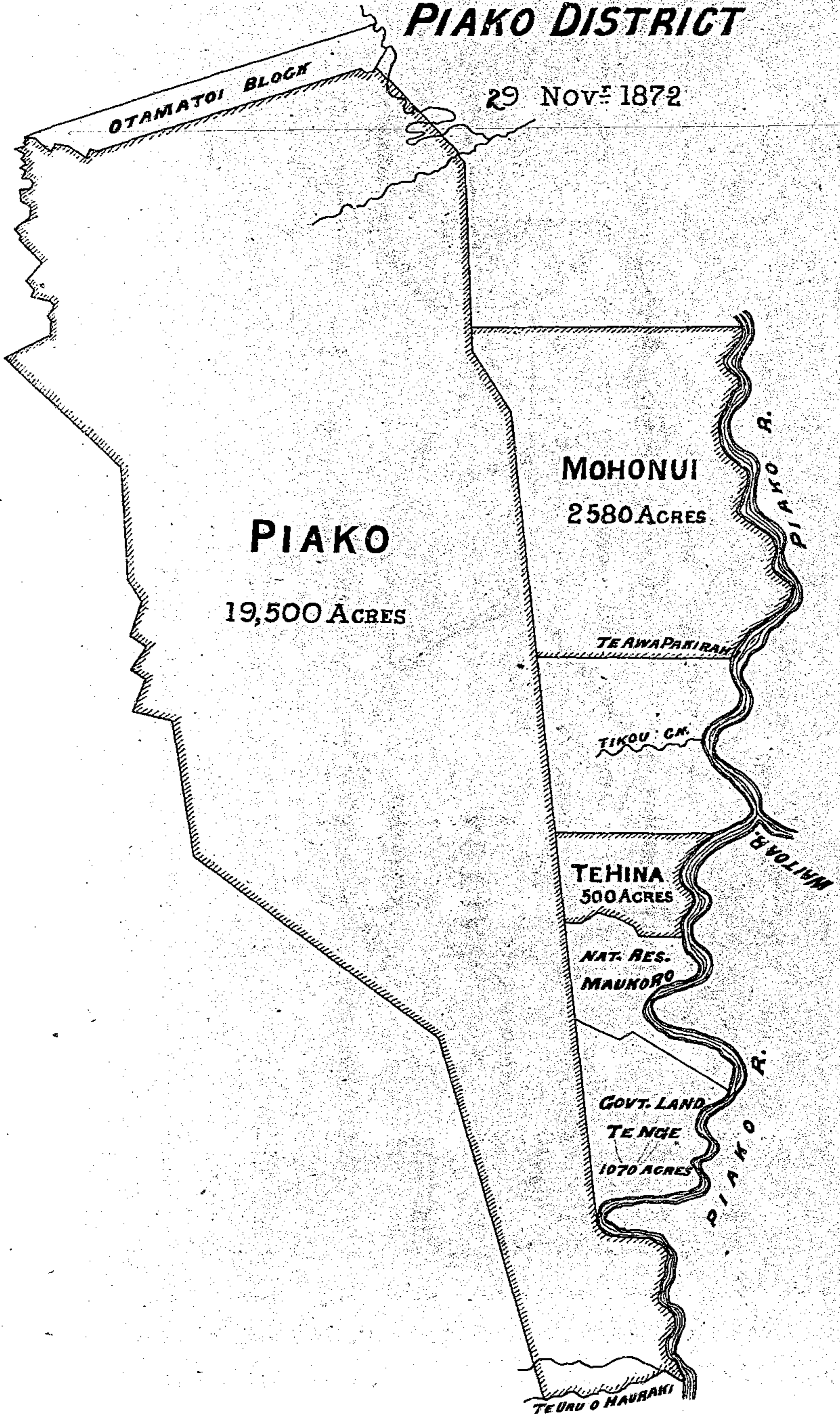
PIAKO DISTRICT

• 23 Nov^r 1857



PIAKO DISTRICT

29 Nov^r 1872



OTAMATOI BLOCK

PIAKO
19,500 ACRES

MOHONU
2580 ACRES

TE AWAPAKIRAKI

TIKOU CK.

TEHINA
500 ACRES

NAT. RES.
MAUKORO

GOVT. LAND
TENGE
1070 ACRES

TE URU O HAURAKI

PIAKO R.

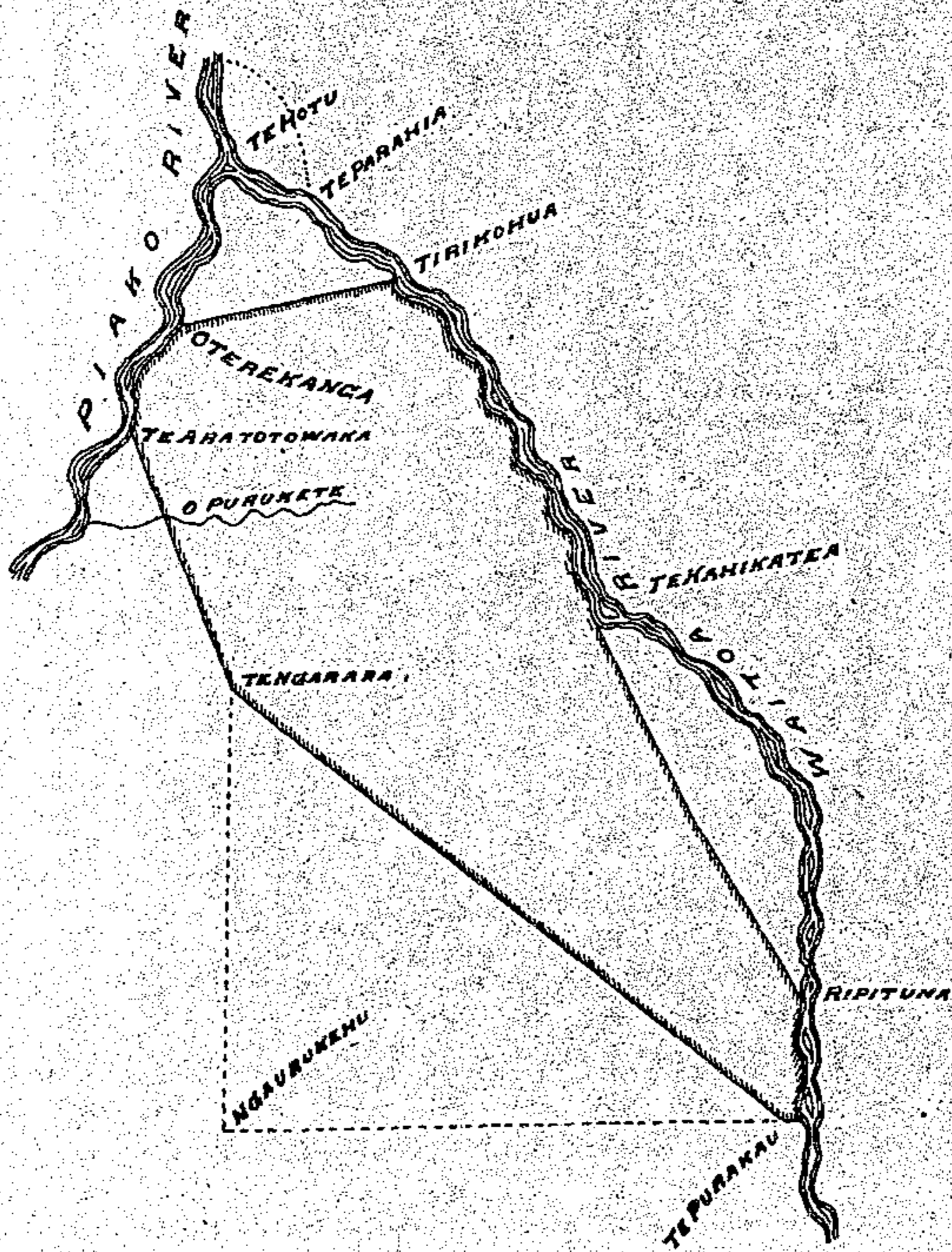
PIAKO R.

PIAKO R.

PIAKO DISTRICT

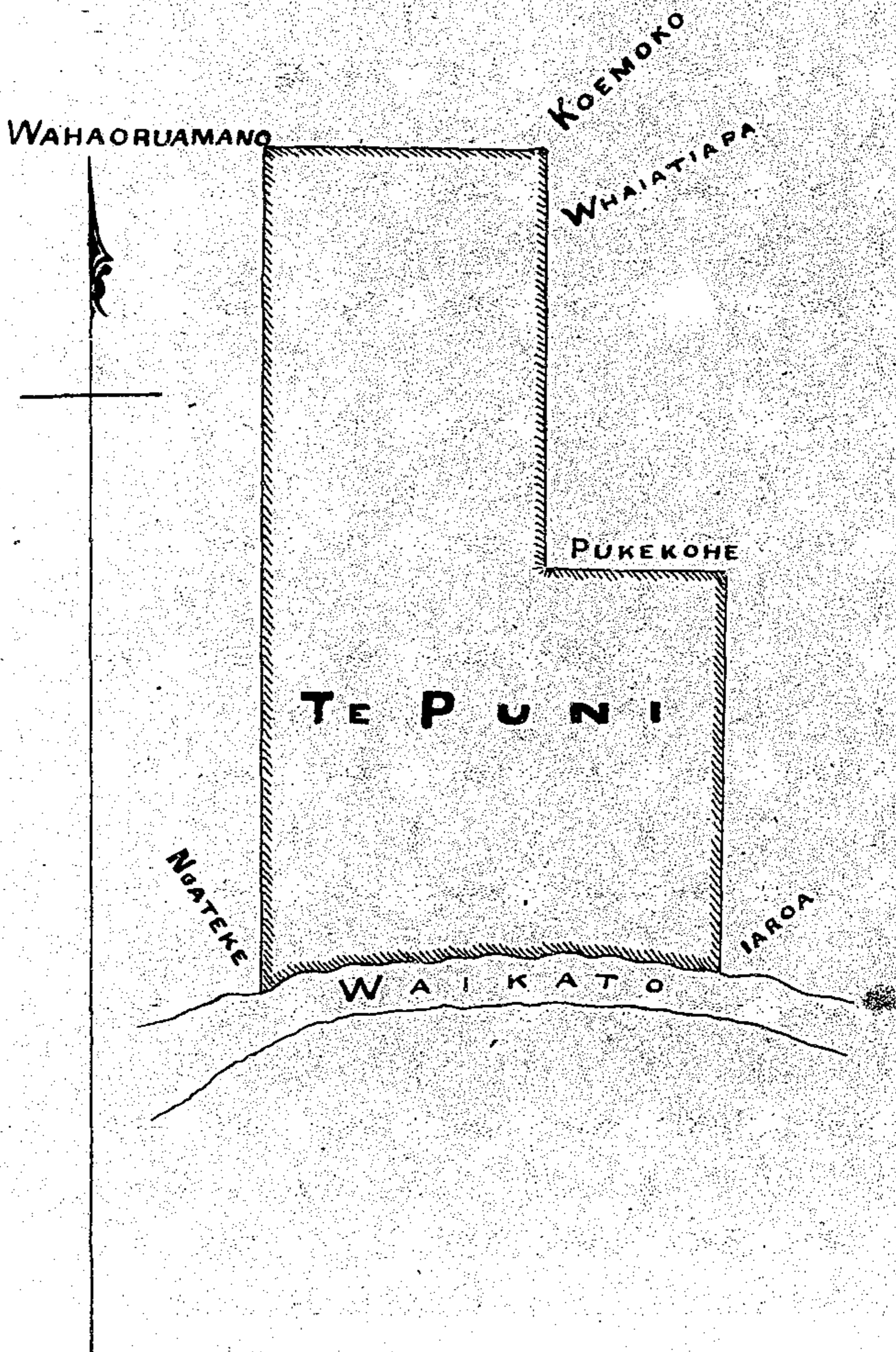
WAE MARO BLOCK

7 Dec^r 1872



LOWER WAIKATO DISTRICT

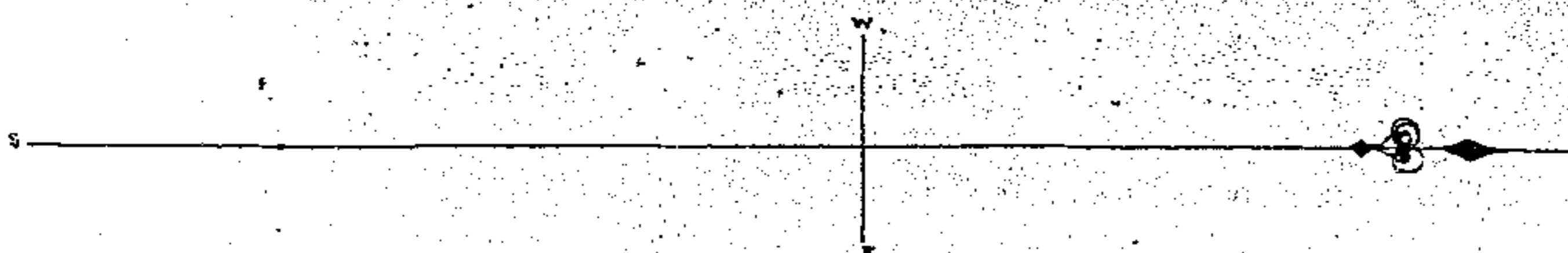
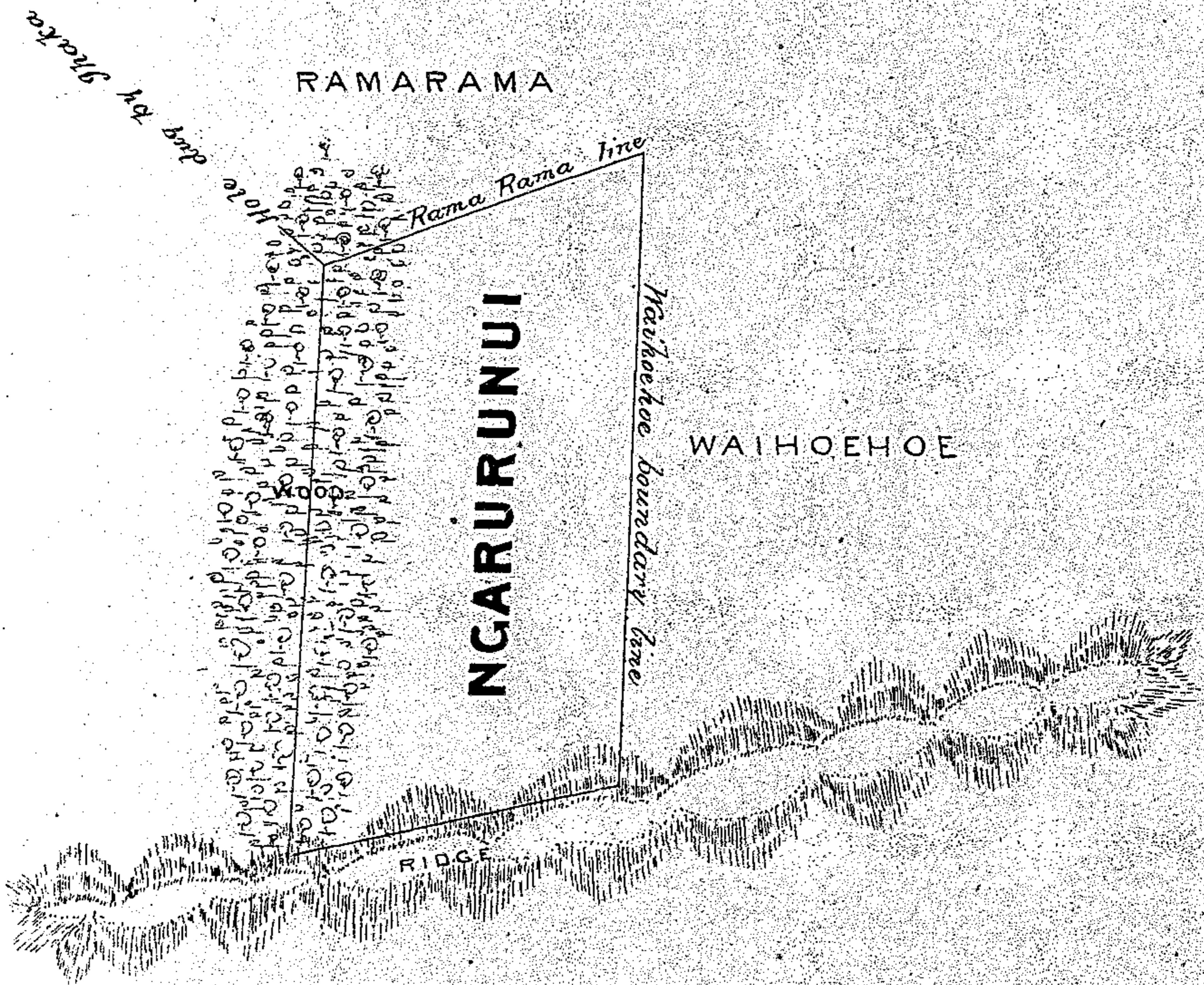
17 July 1848



AUCKLAND

LOWER WAIKATO DISTRICT

18 - July - 1853

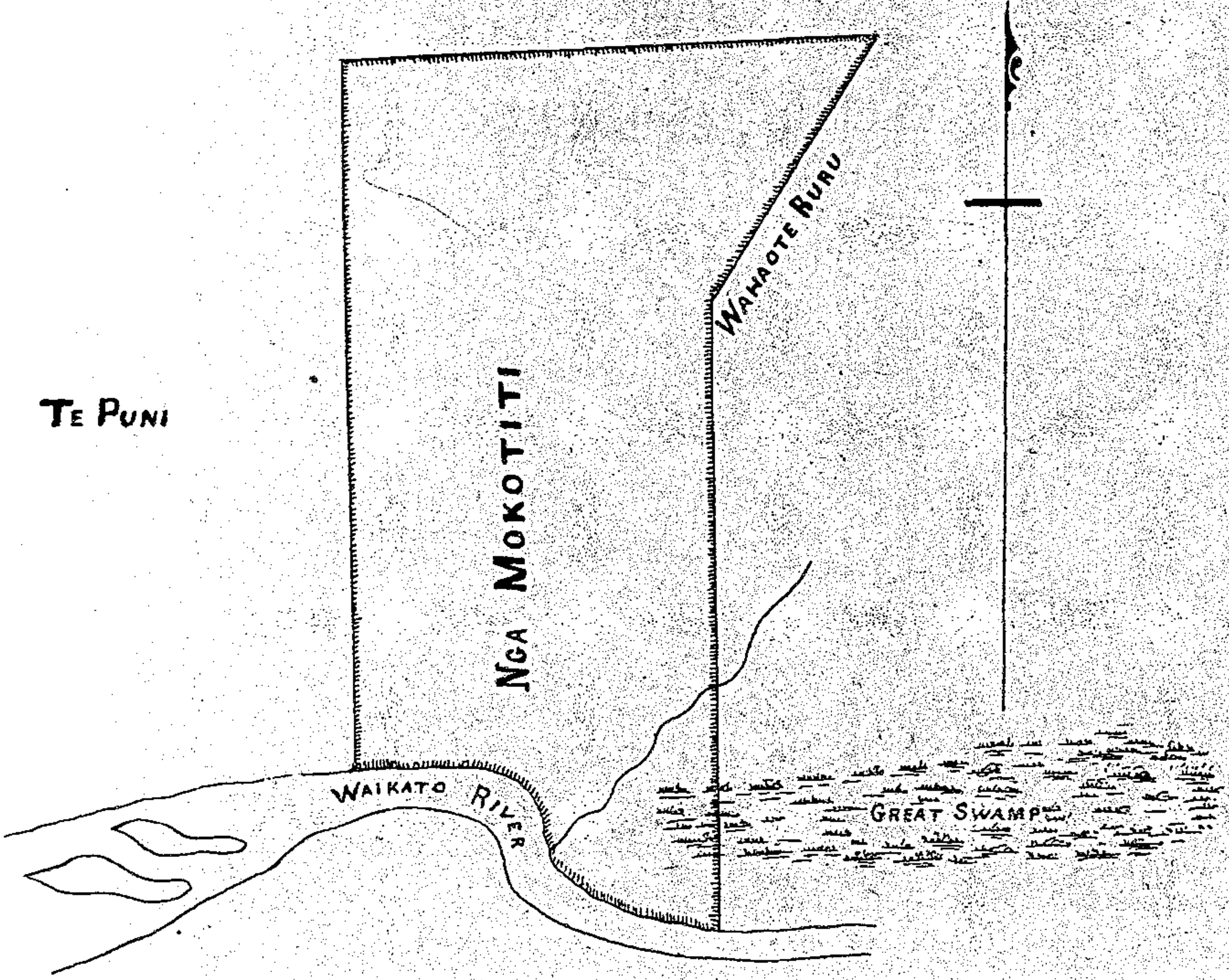


LOWER WAIKATO DISTRICT

18 July 1853

TIRIKOHUA

TE PUNI



LOWER WAIKATO DISTRICT

22 Feb^y 1854

NATIVE LAND

M. MARSHALL'S LAND

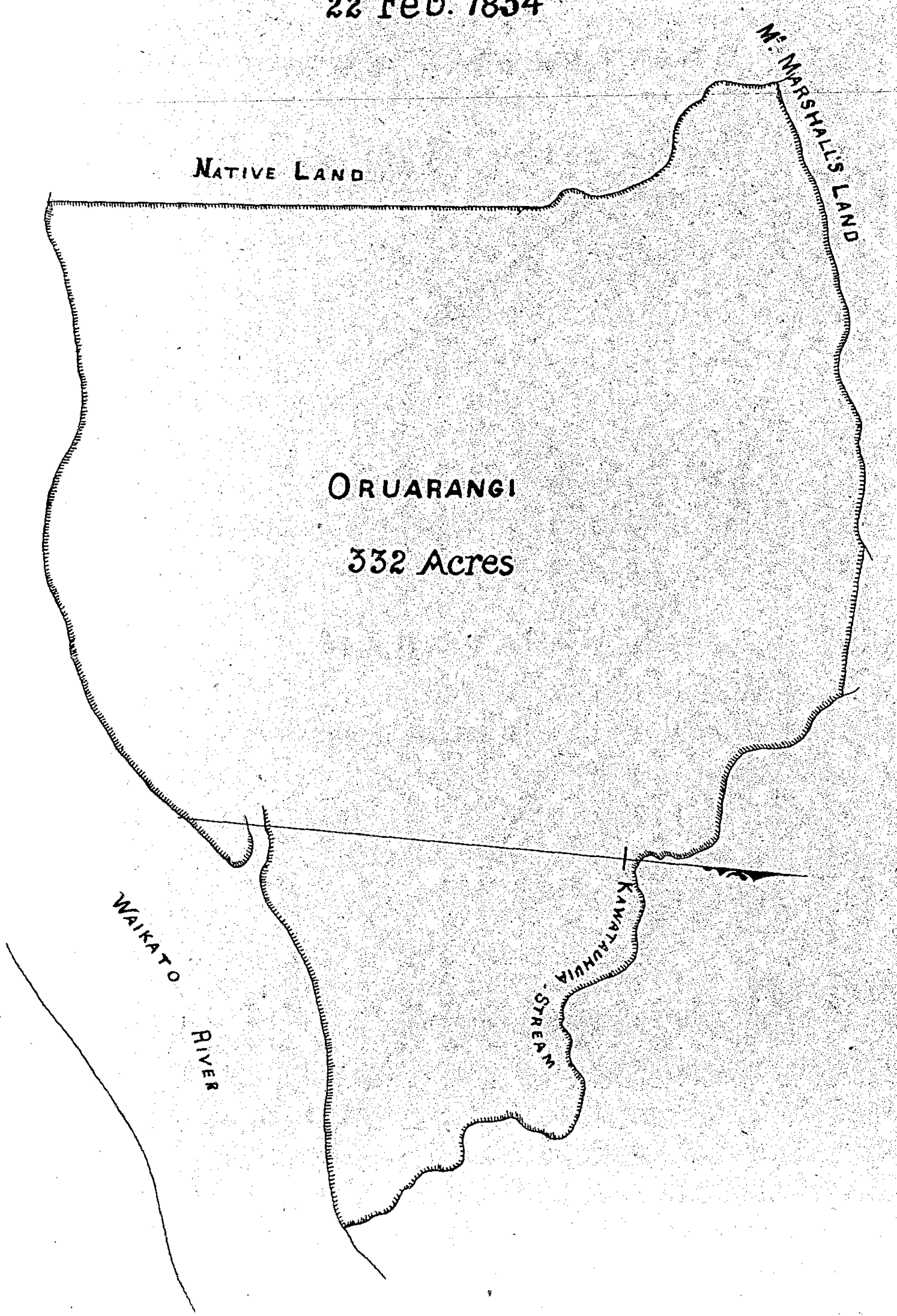
ORUARANGI

332 Acres

WAIKATO

RIVER

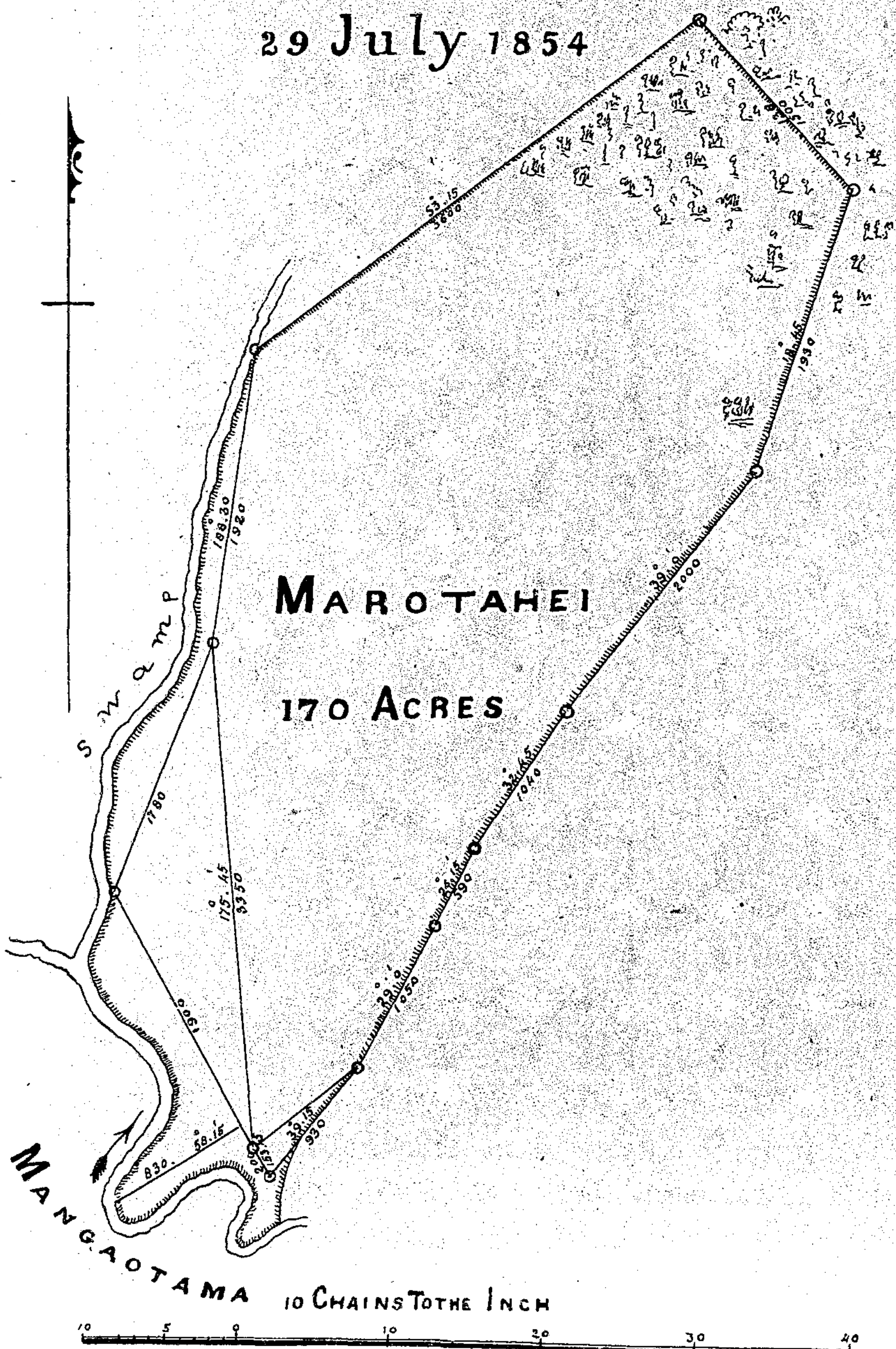
KAWATAHUIA
-STREAM



WAIPA DISTRICT

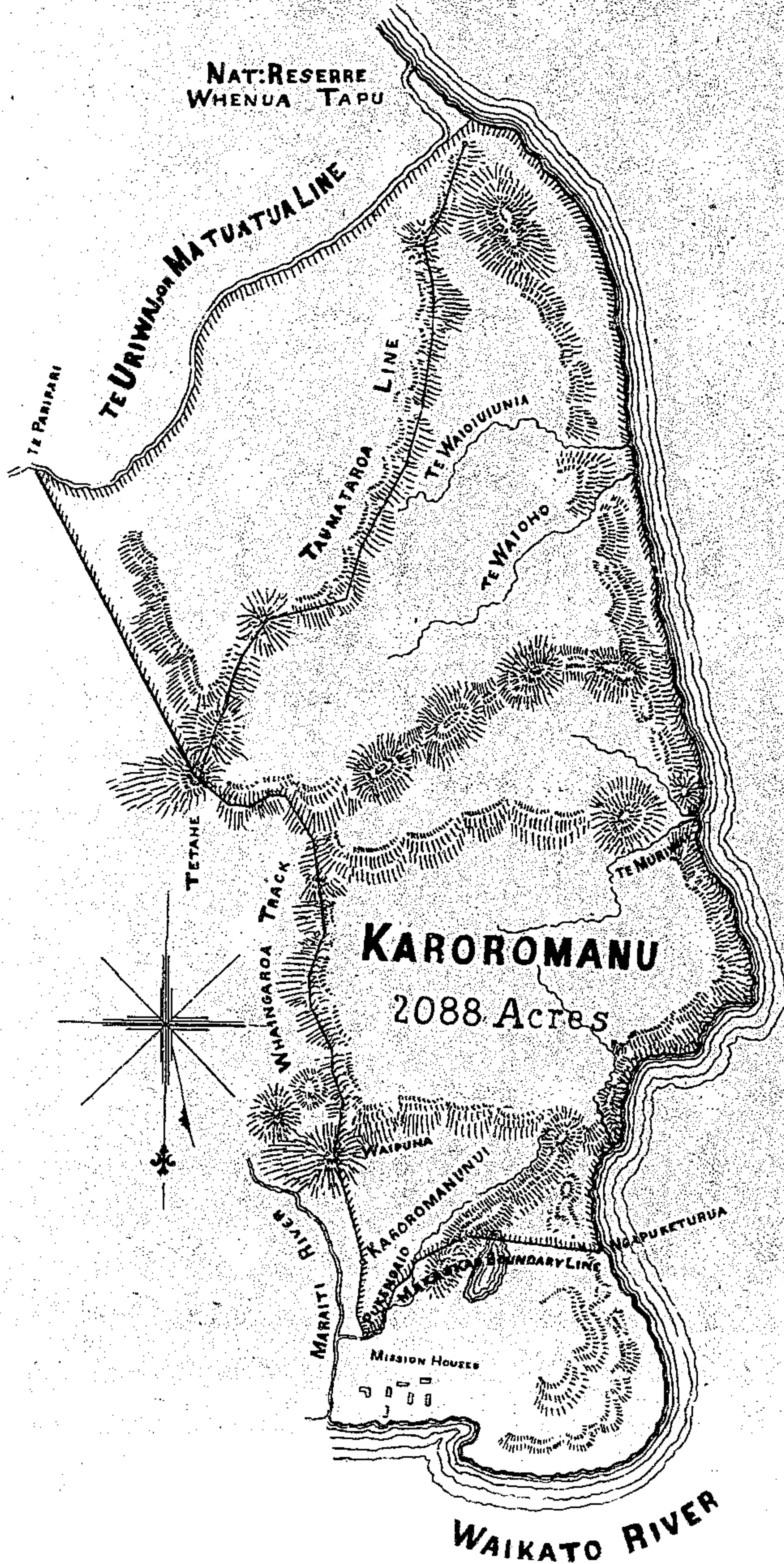
[HEATHER'S HOMESTEAD]

29 July 1854



LOWER WAIKATO DISTRICT

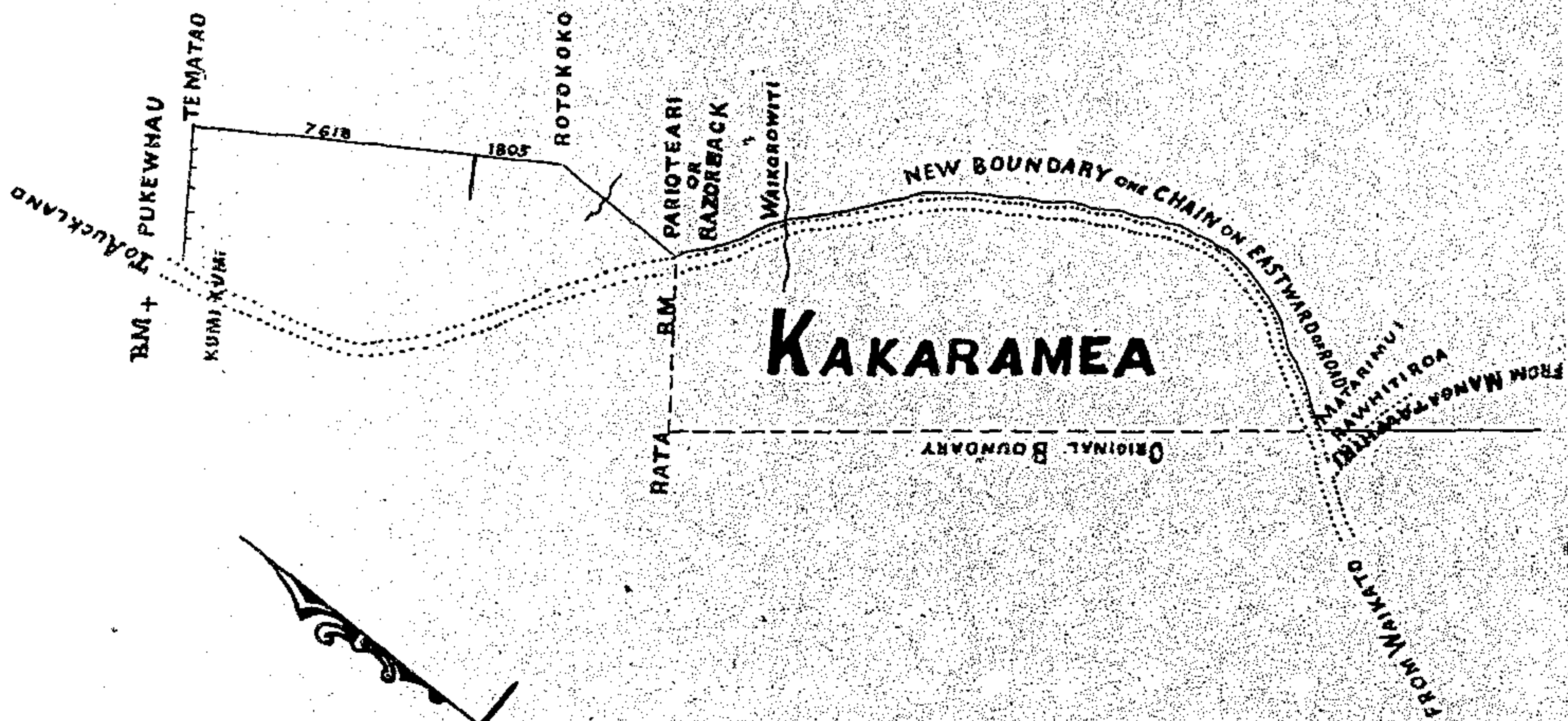
12 June 1857



LOWER WAIKATO DISTRICT

[RAMARAMA EXTENSION]

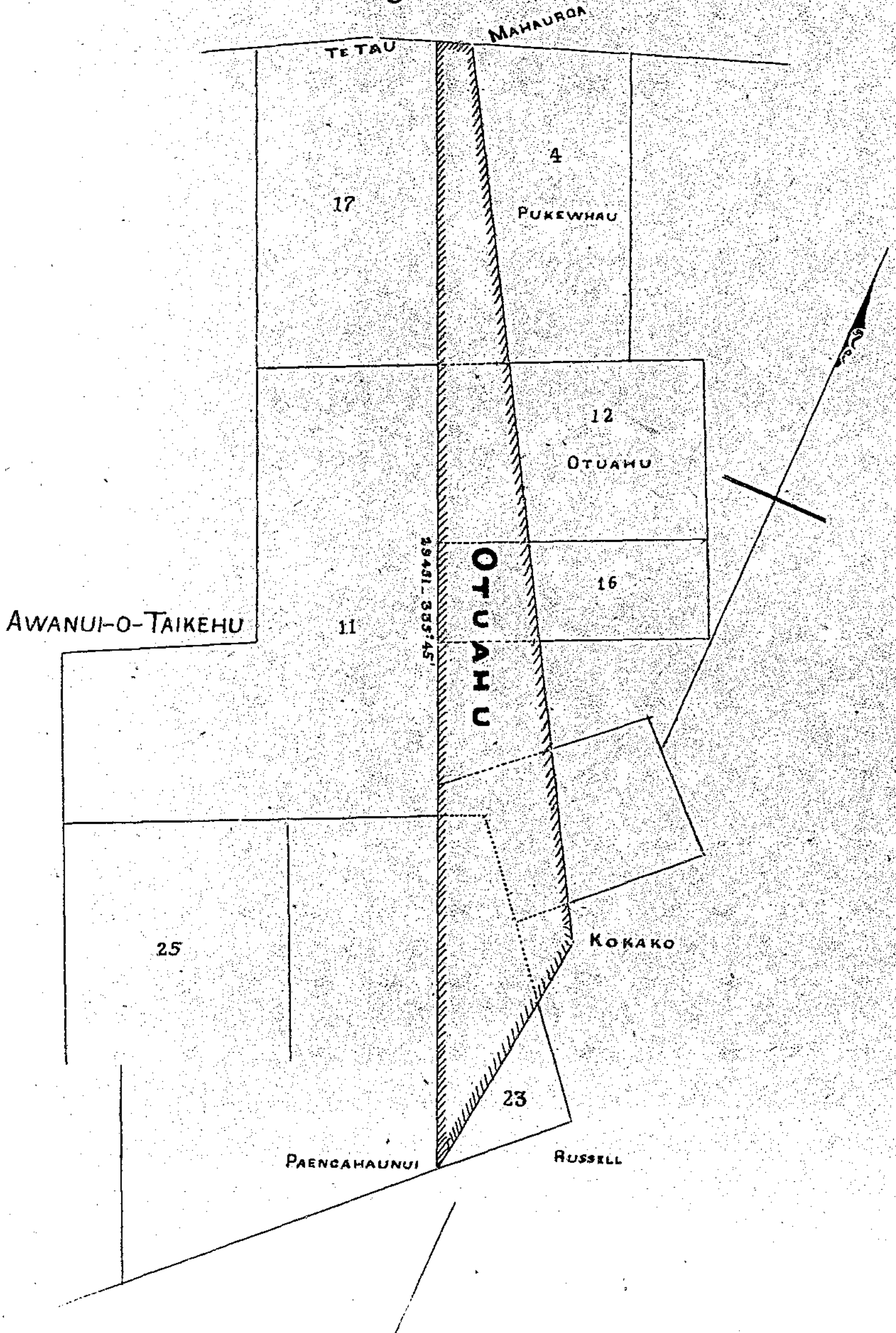
23 July 1857.



LOWER WAIKATO DISTRICT

[PUKEKOHE RESERVE]

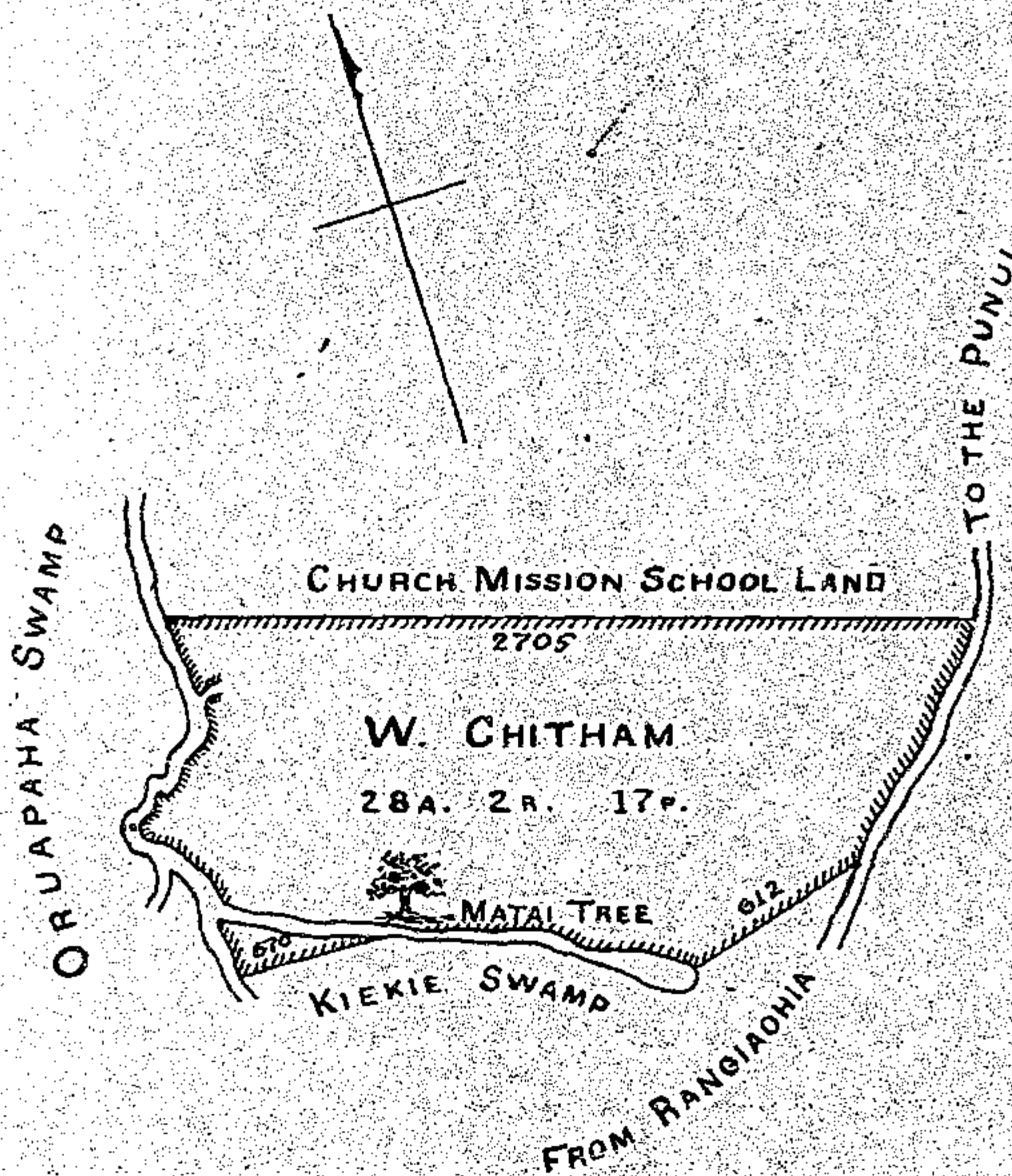
24 July 1858



WAIPA DISTRICT

OTAWHAO BLOCK

15 Feb^y 1862



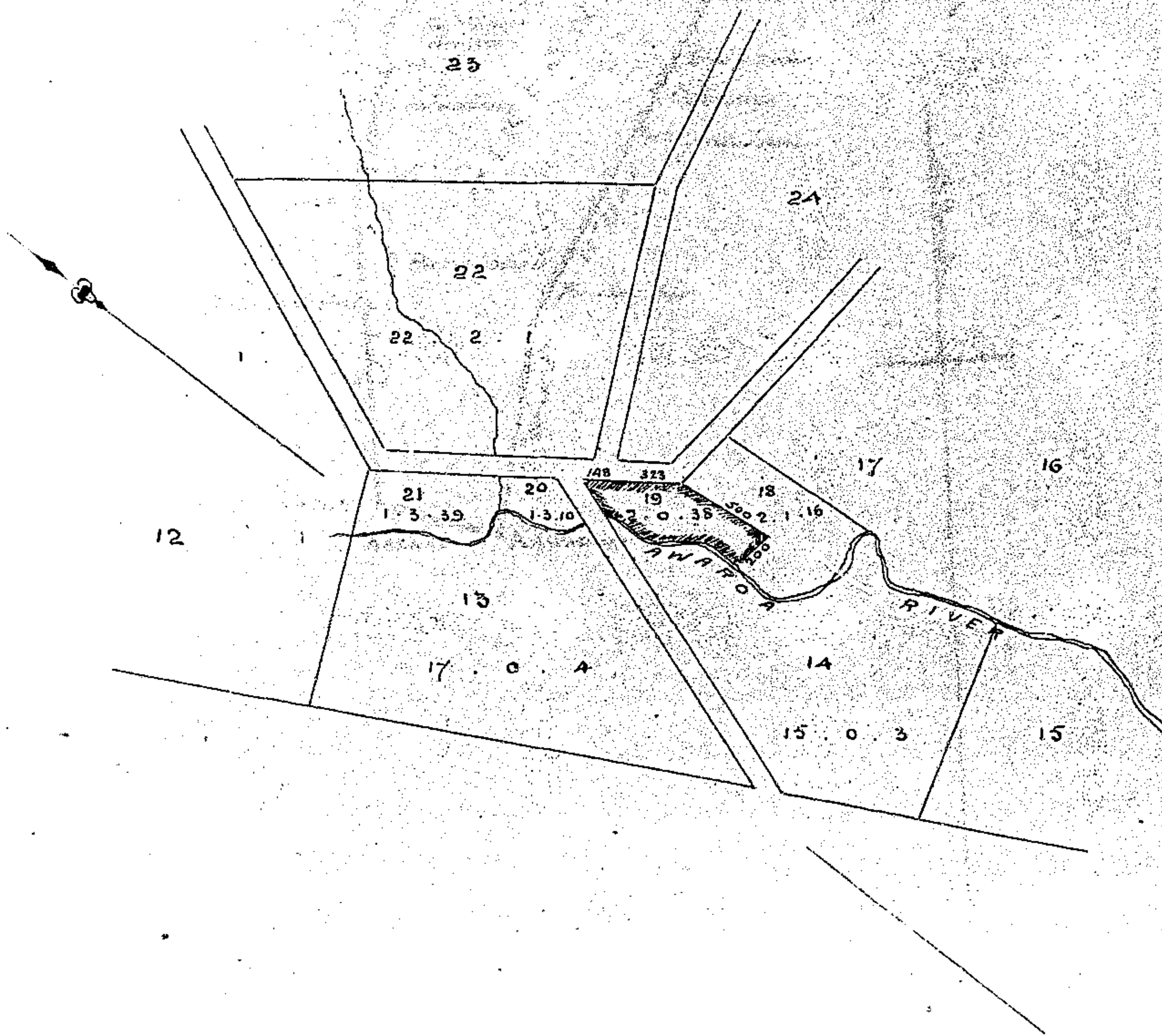
LOWER WAIKATO DISTRICT

LOWER WAIKATO DISTRICT

TE AWAROA RIVER

(PURAPURA)

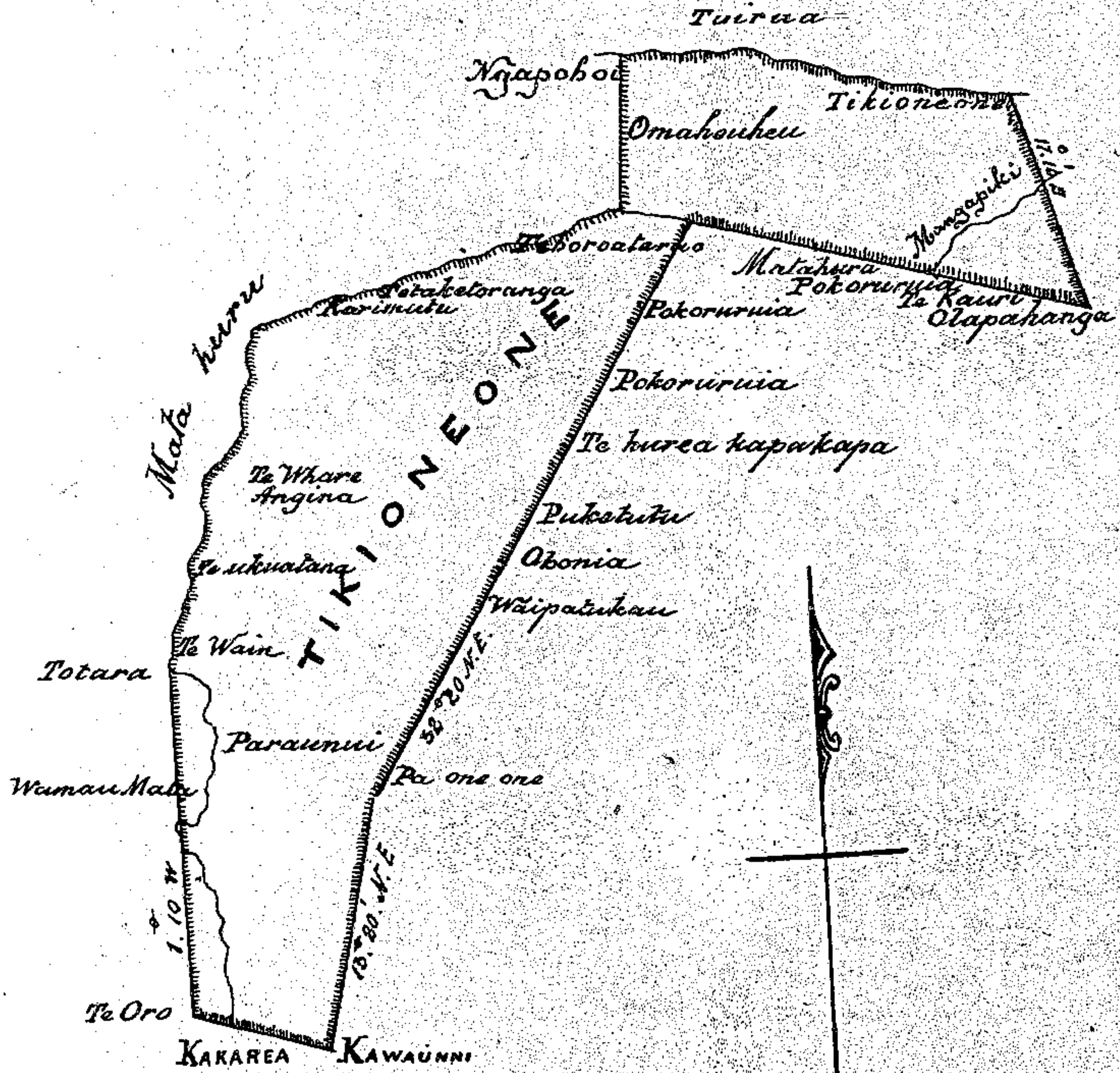
27 - Jan^y - 1863



LOWER WAIKATO DISTRICT

[WAITĒRIMU]

20 May 1864

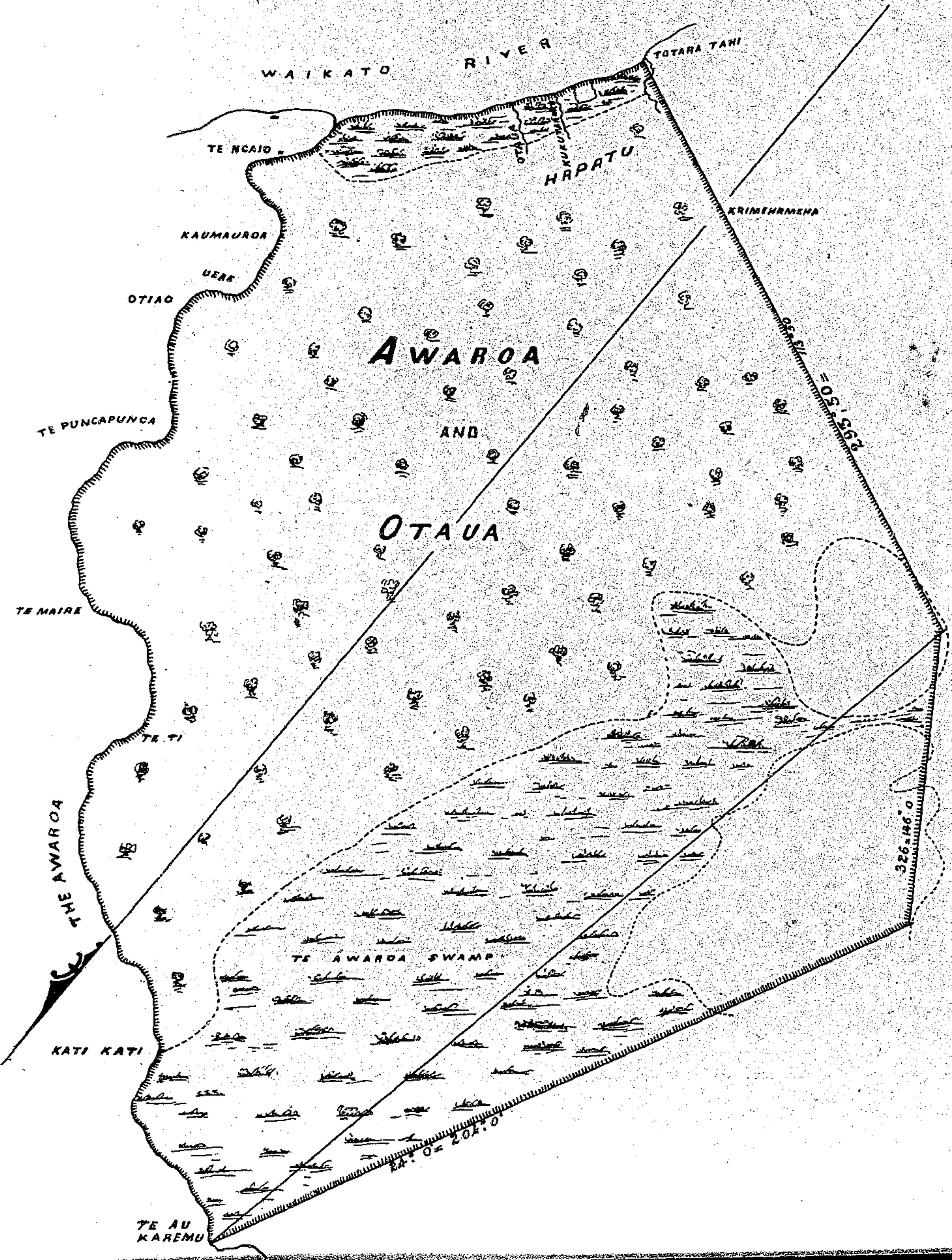


Scale One Inch to a Mile

LOWER WAIKATO DISTRICT

[WAIUKU]

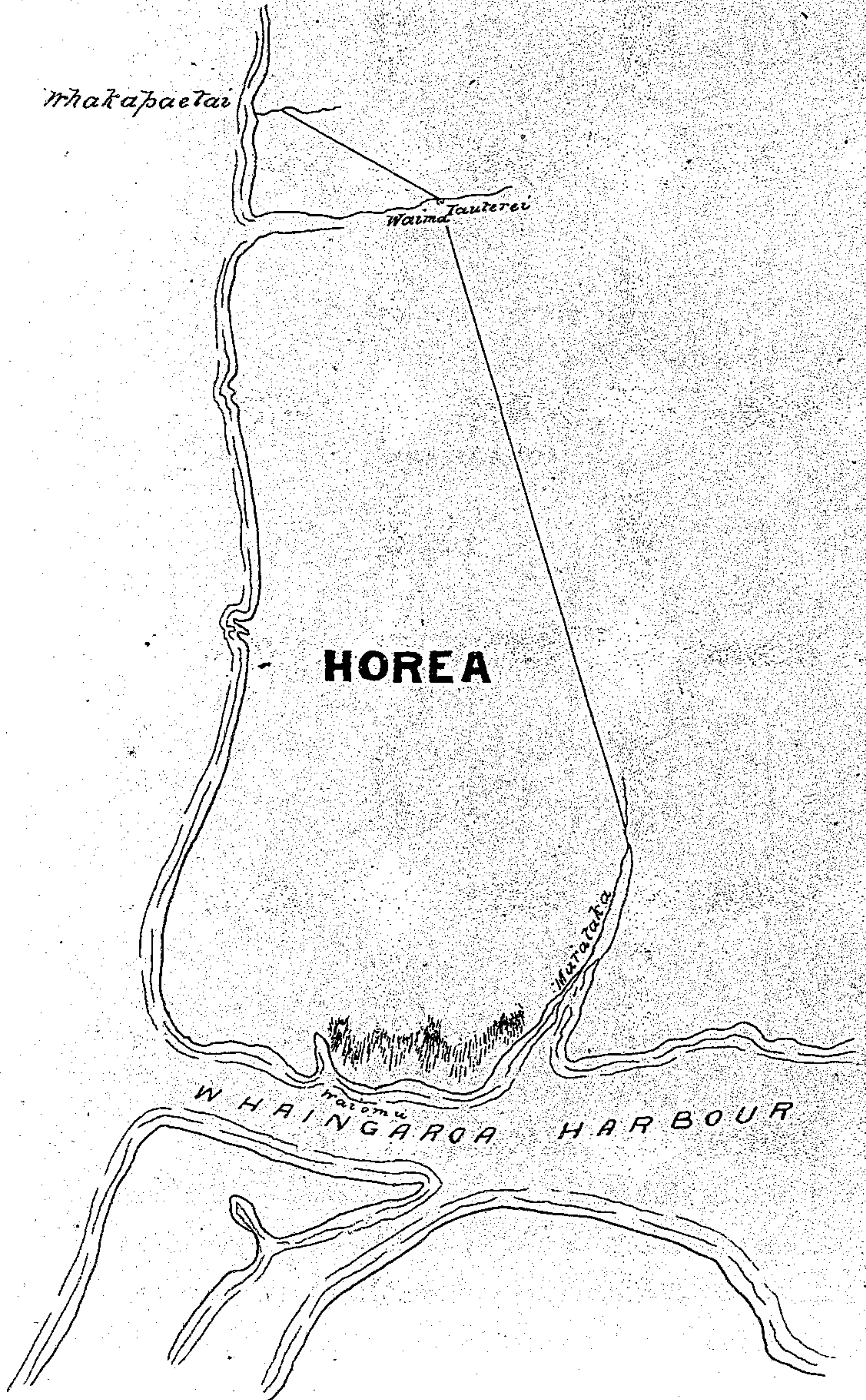
18 JAN^y 1865



AUCKLAND

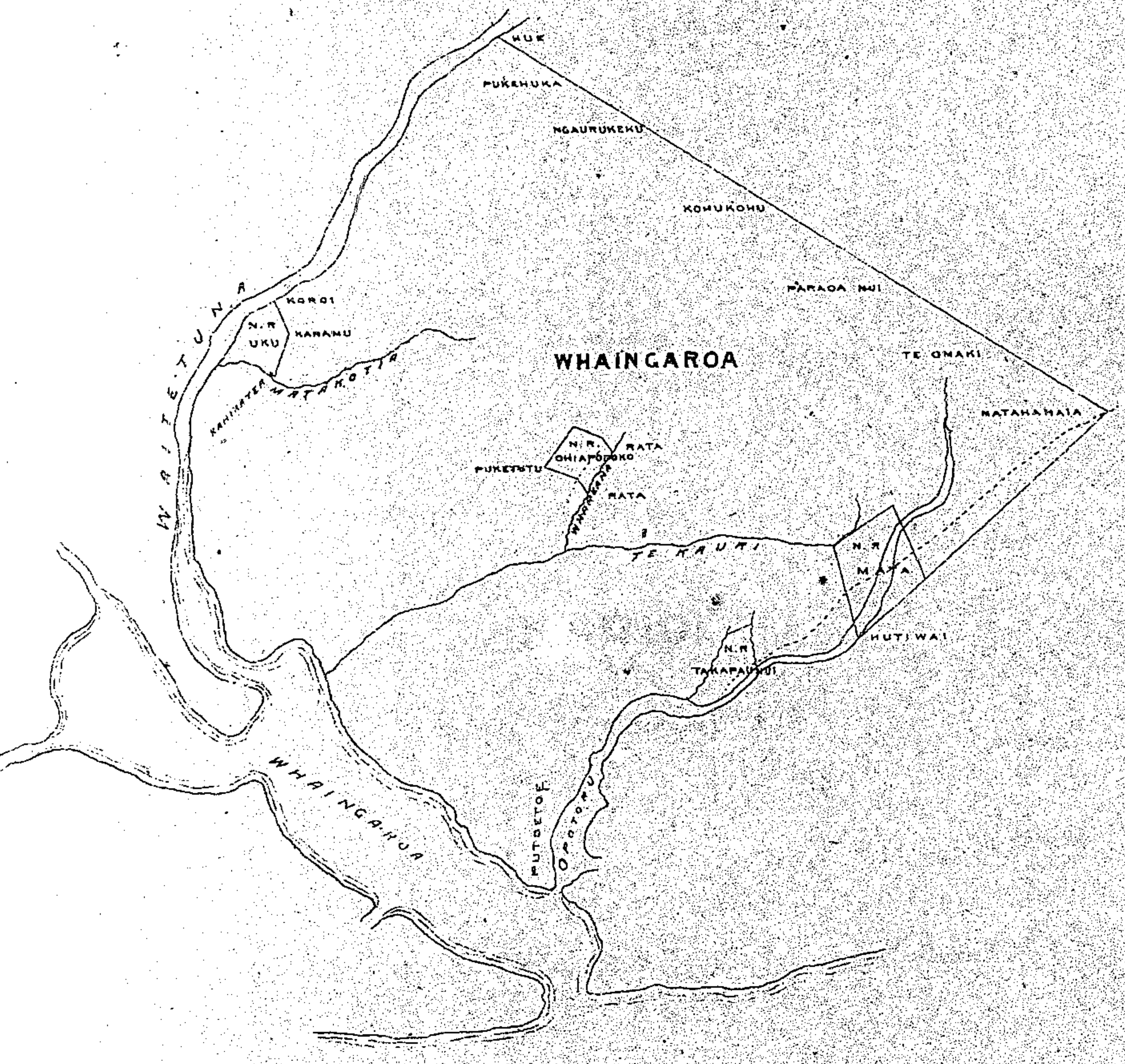
WHAINGAROA DISTRICT

25-May-1850



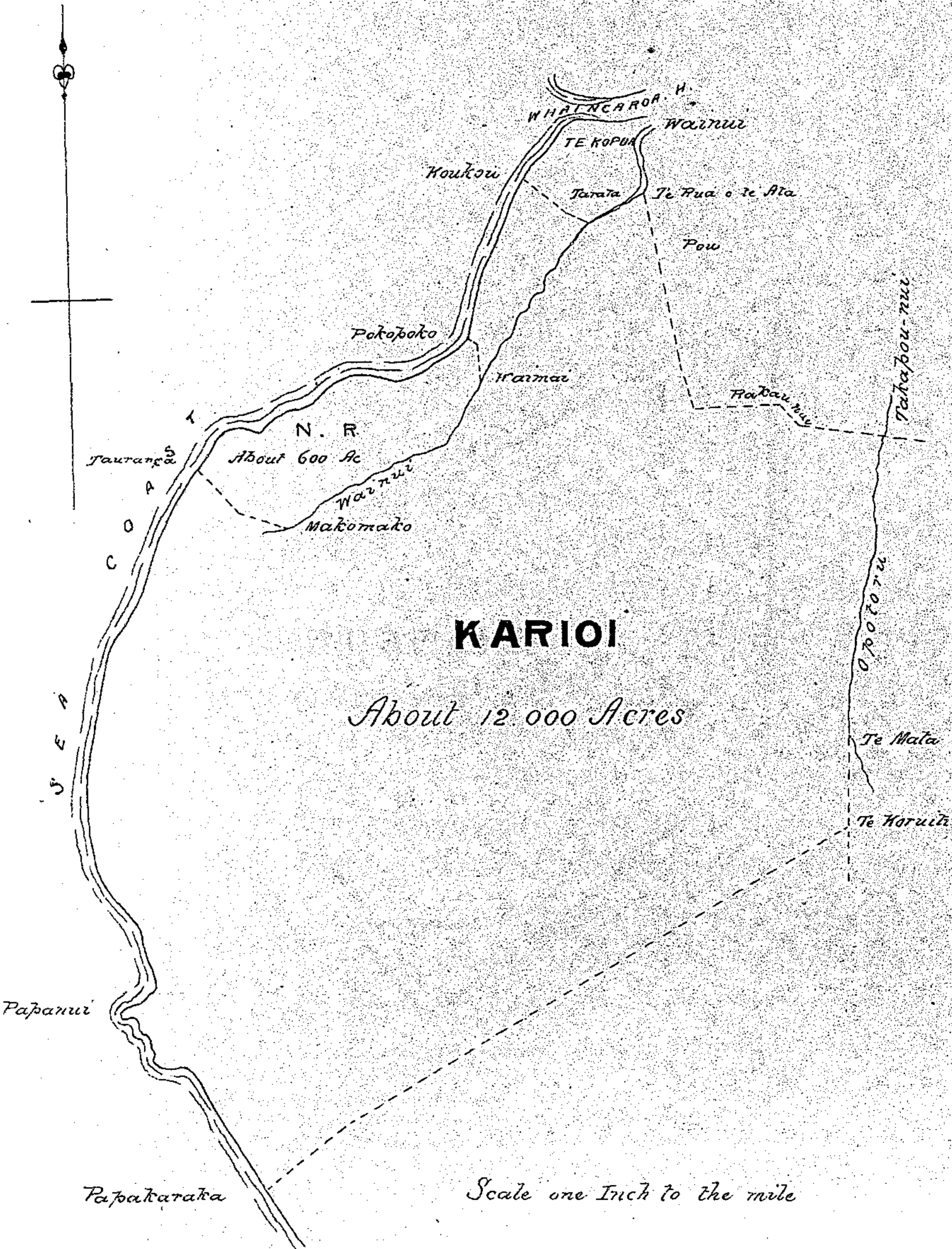
AUCKLAND
WHAINGAROA DISTRICT

22 - March - 1851



AUCKLAND WHANGAROA DISTRICT

5-Nov-1855



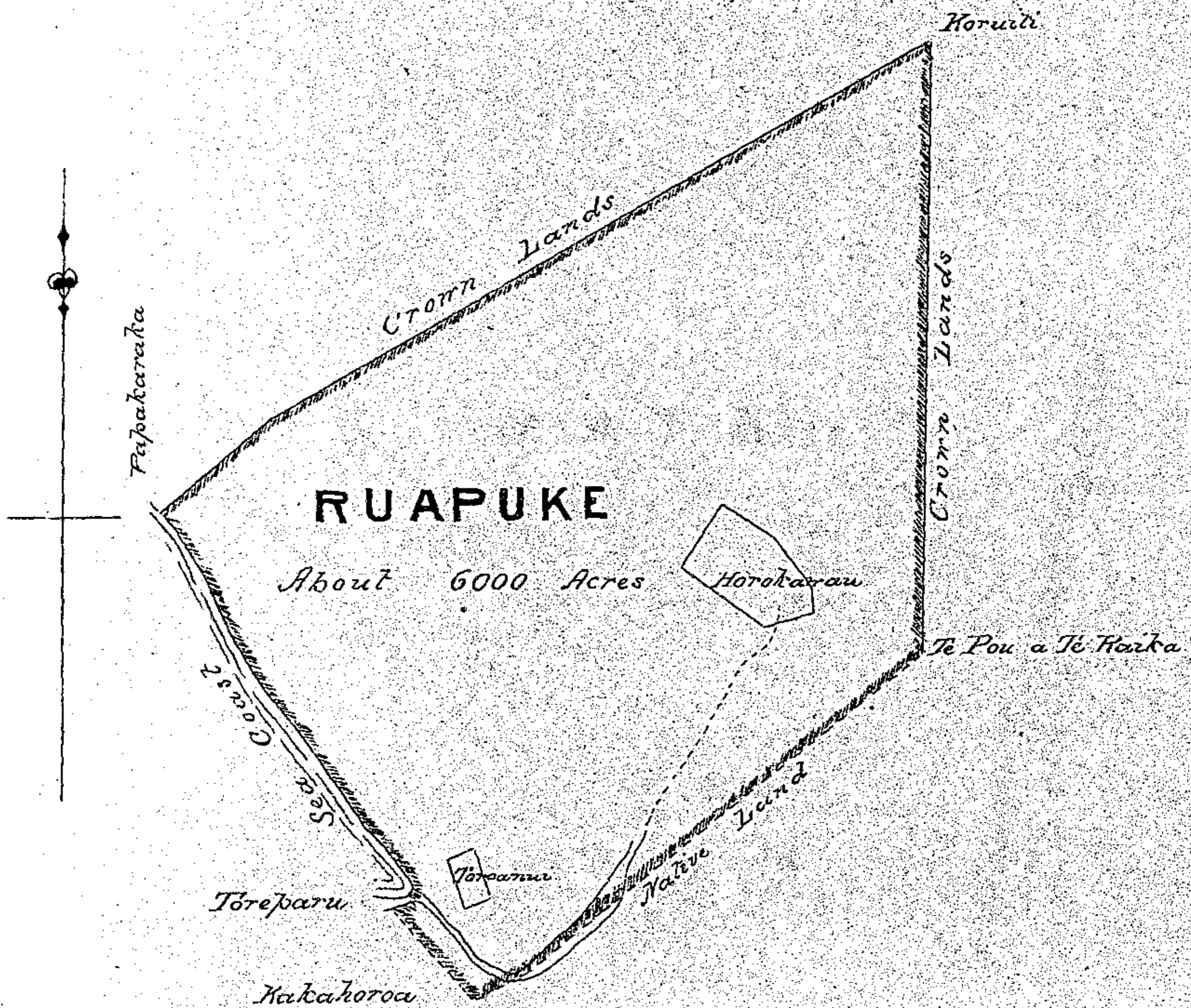
KARIOI

About 12 000 Acres

Scale one Inch to the mile

AUCKLAND
WHAINGAROA DISTRICT

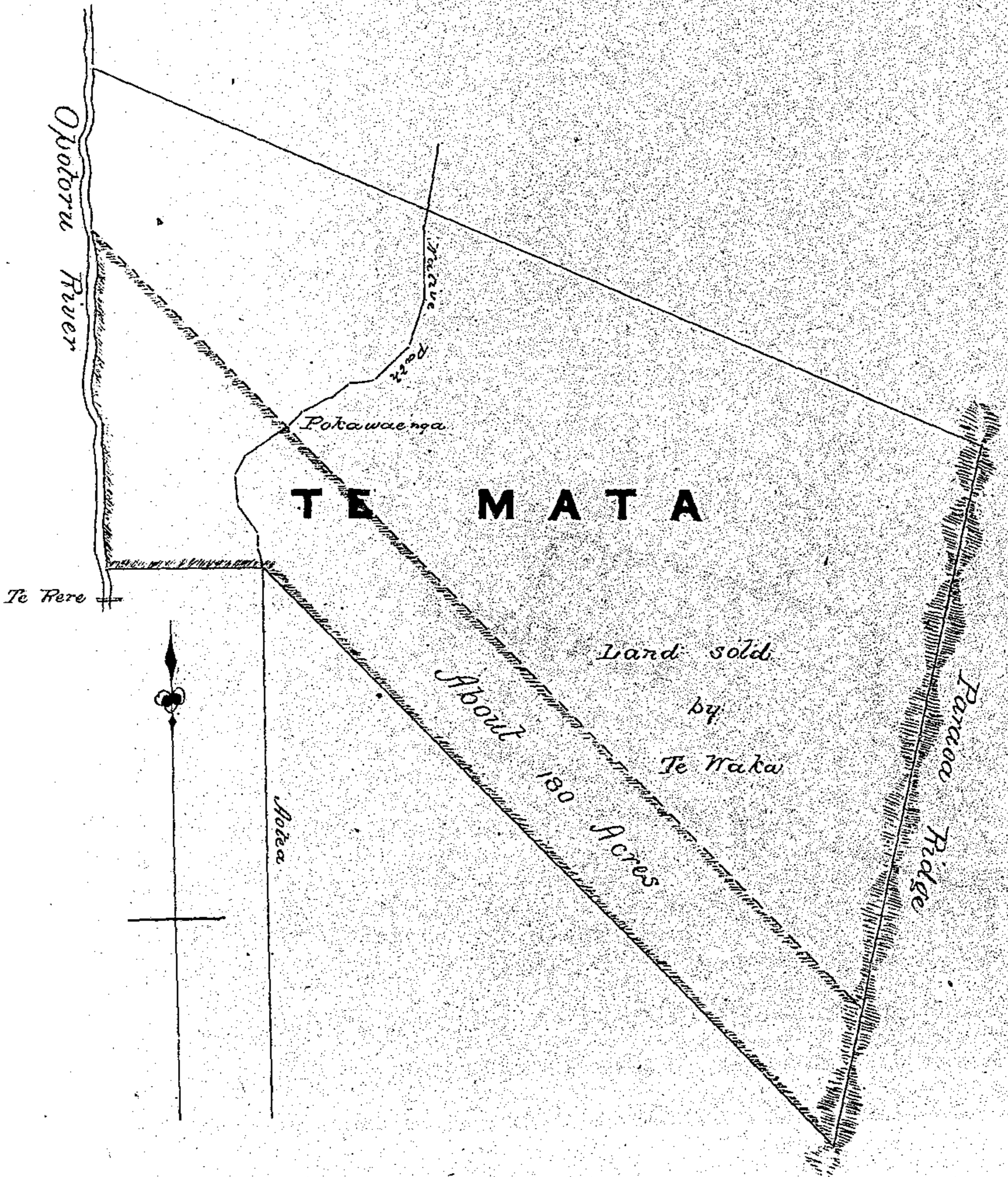
2 - Feb^y - 1856



Scale one Inch to the Mile

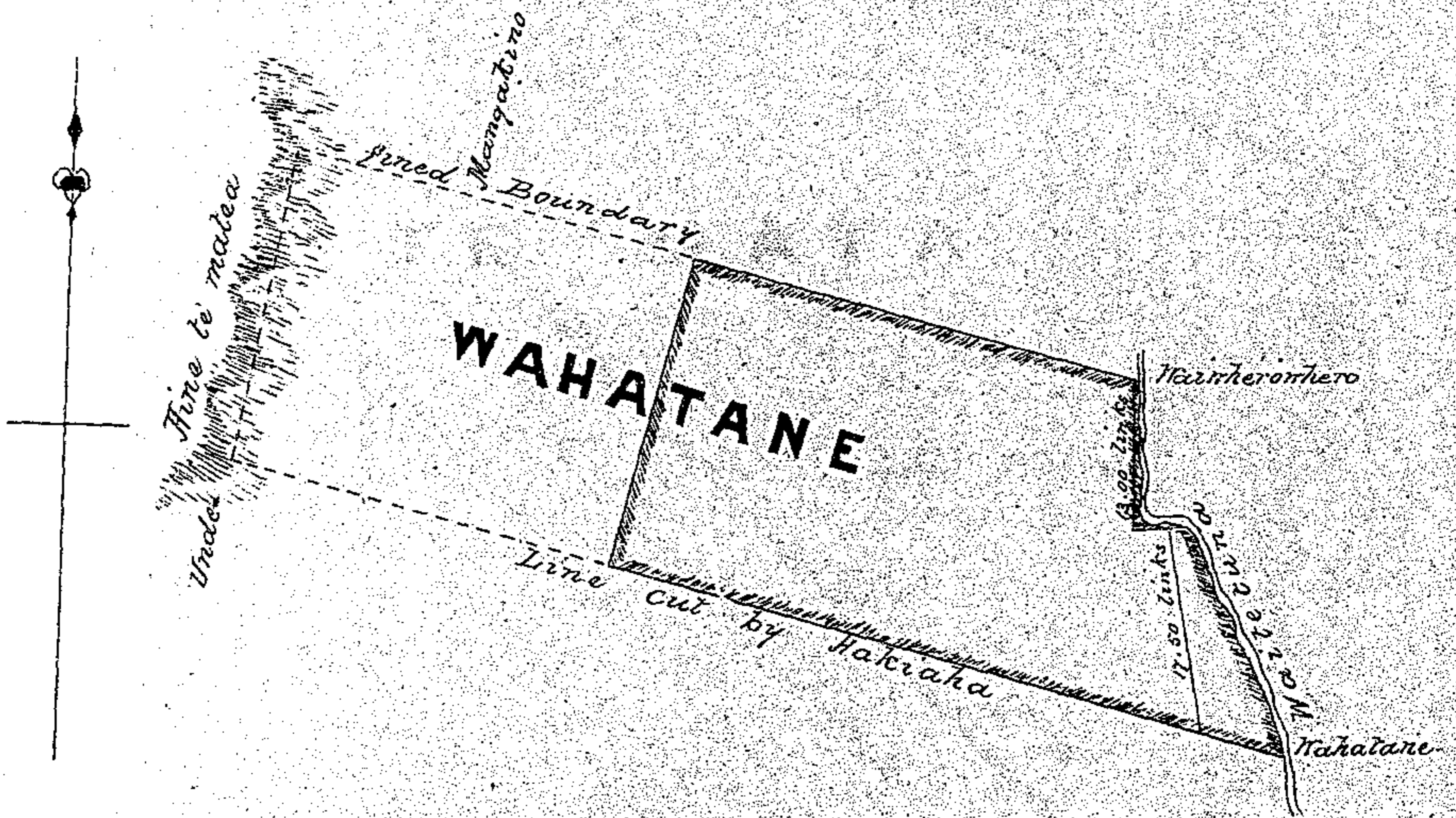
AUCKLAND
WHAIINGAROA DISTRICT

20-Aug^r-1857



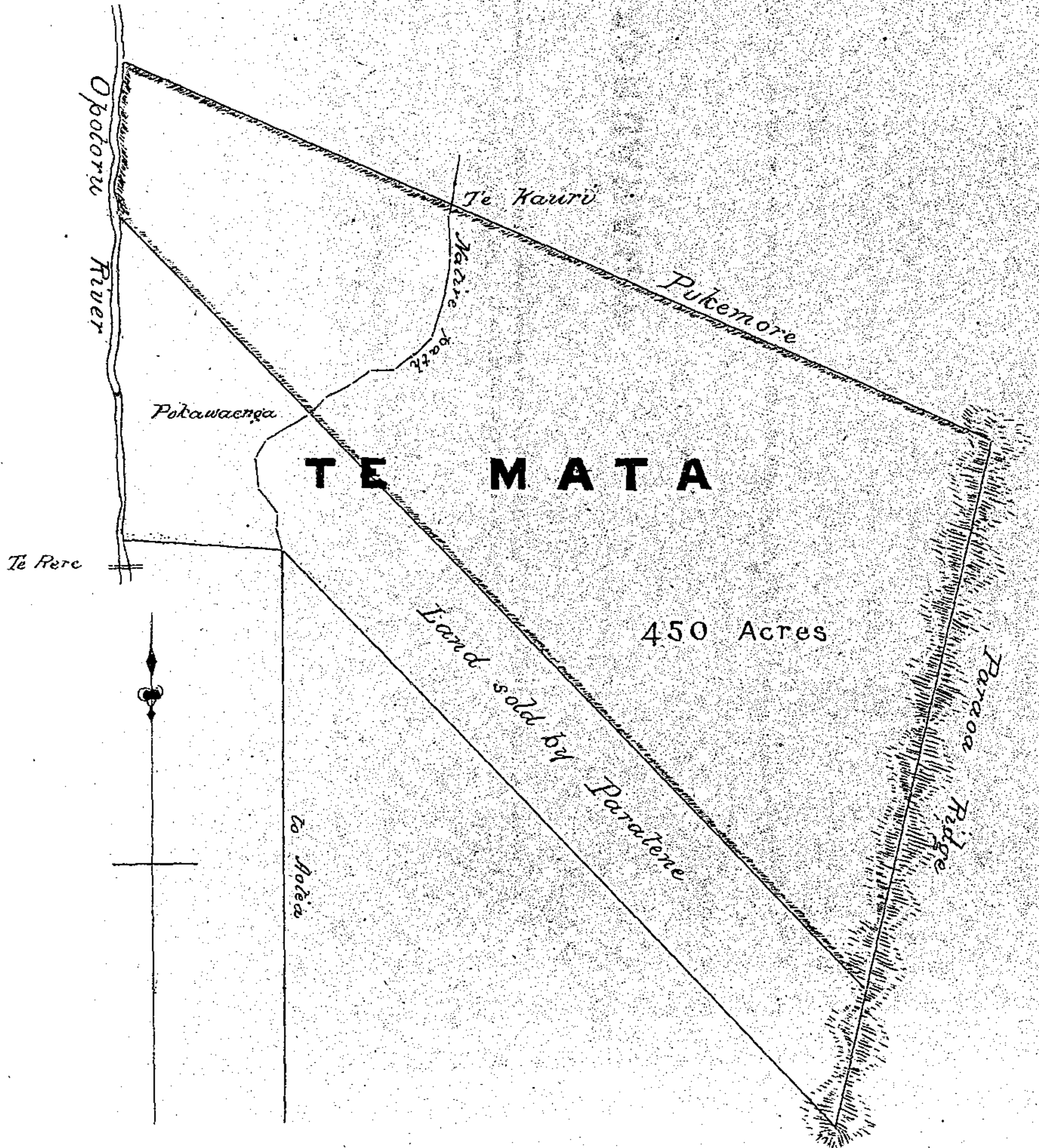
AUCKLAND
WHAINGAROA DISTRICT

24-Aug-1857



AUCKLAND
WHAINGAROA DISTRICT

4- Sep^r-1857



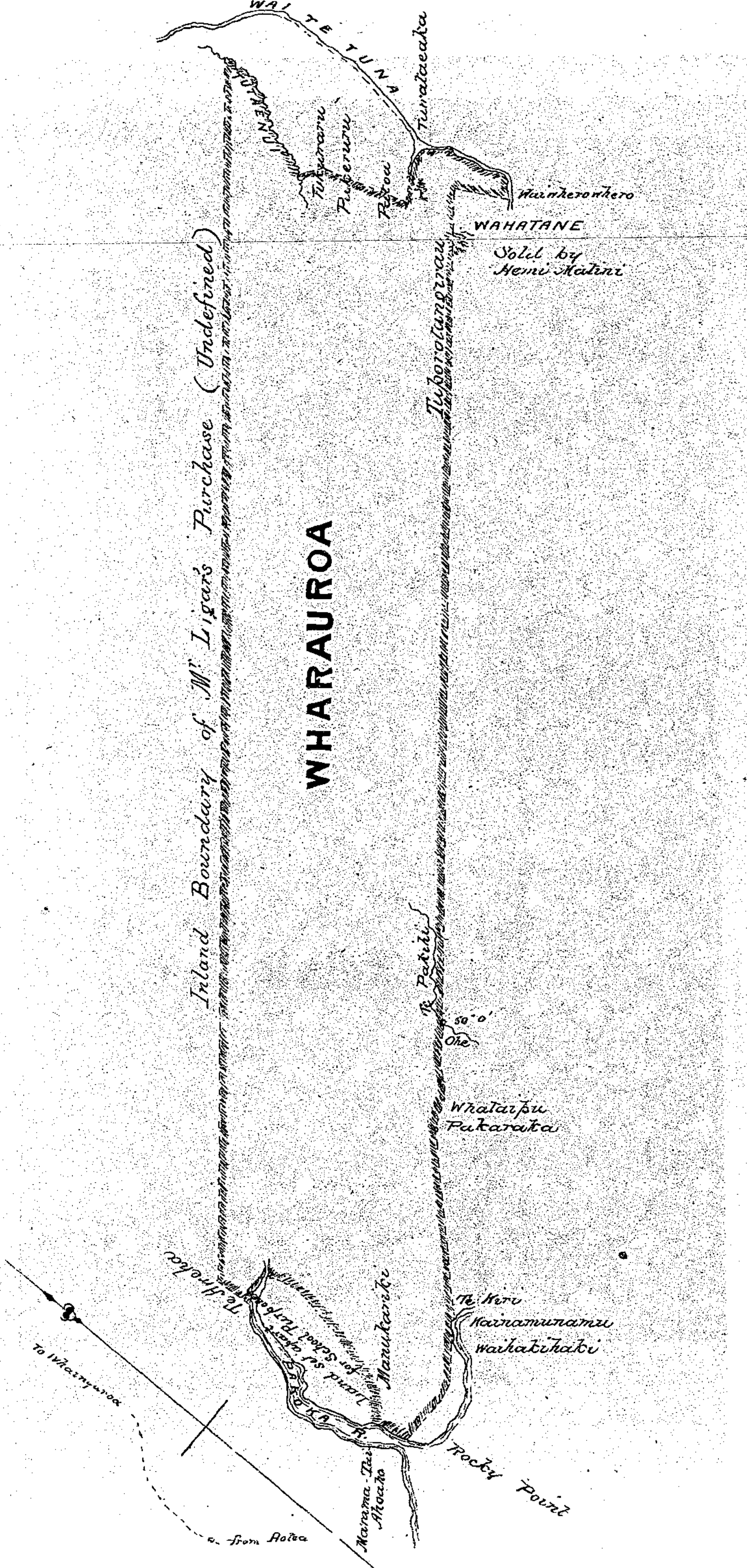
AUCKLAND

WHAIINGAROA DISTRICT

2 - Decr - 1857

Inland Boundary of M^r Ligar's Purchase (Undefined)

WHARAUROA



WAI TE TUNA
Turaia
Pohu
Tukunaru
Pukerua
Kaipatitahi
WAHATANE
Sold by
Hemi Matini

Te Pahi

50 o' One

Whatai
Pakaraka

Te Koro
Kaipatitahi
Waiakaiti

Pohu Point

Maraia Tei
Ahoia

from Ahoia

Te Koro

Land set apart for School Purposes

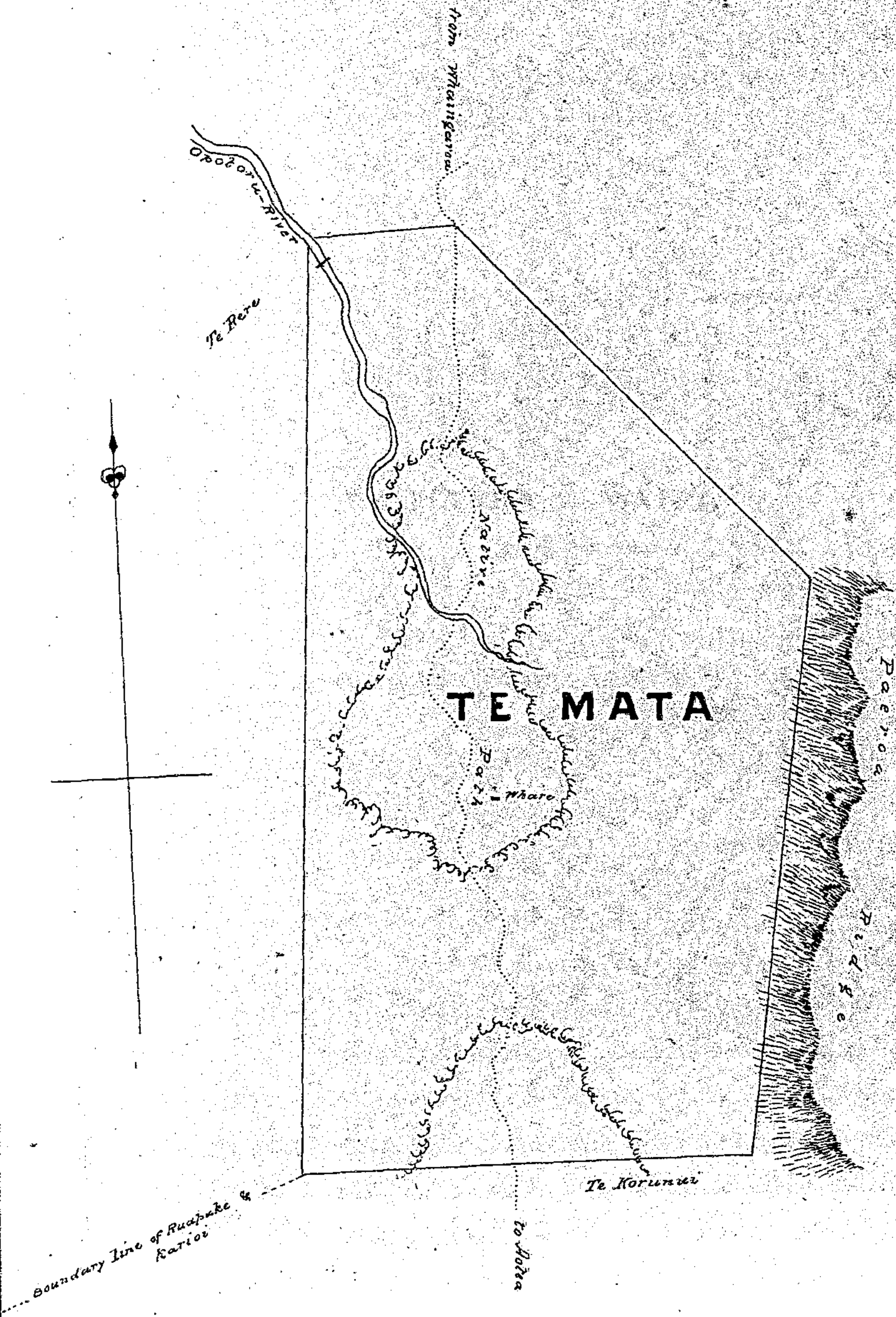
Manukariki

To Waiakaiti

AUCKLAND

WHANGAROA DISTRICT

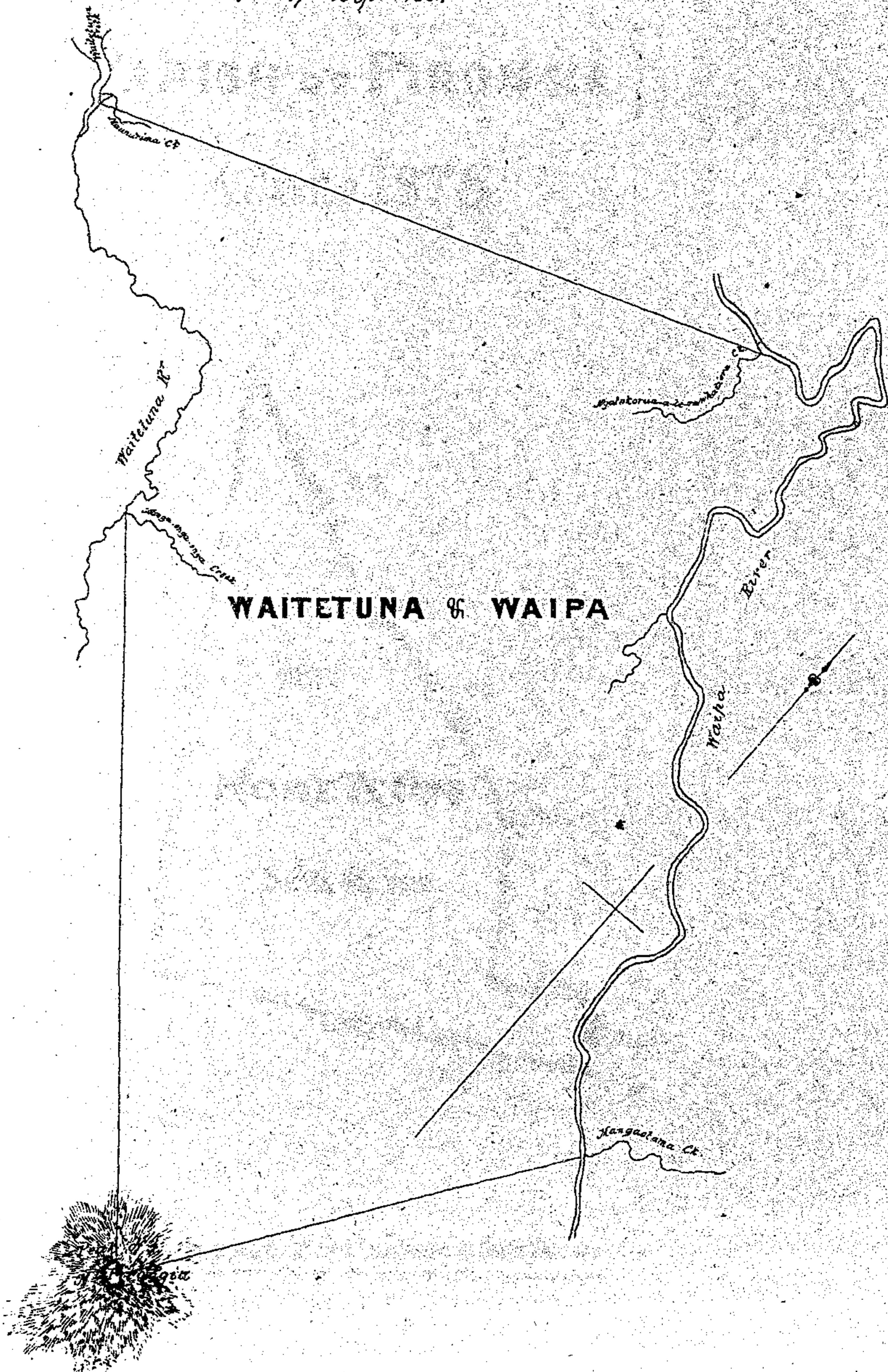
15 - June - 1858



AUCKLAND

WHAINGAROA DISTRICT

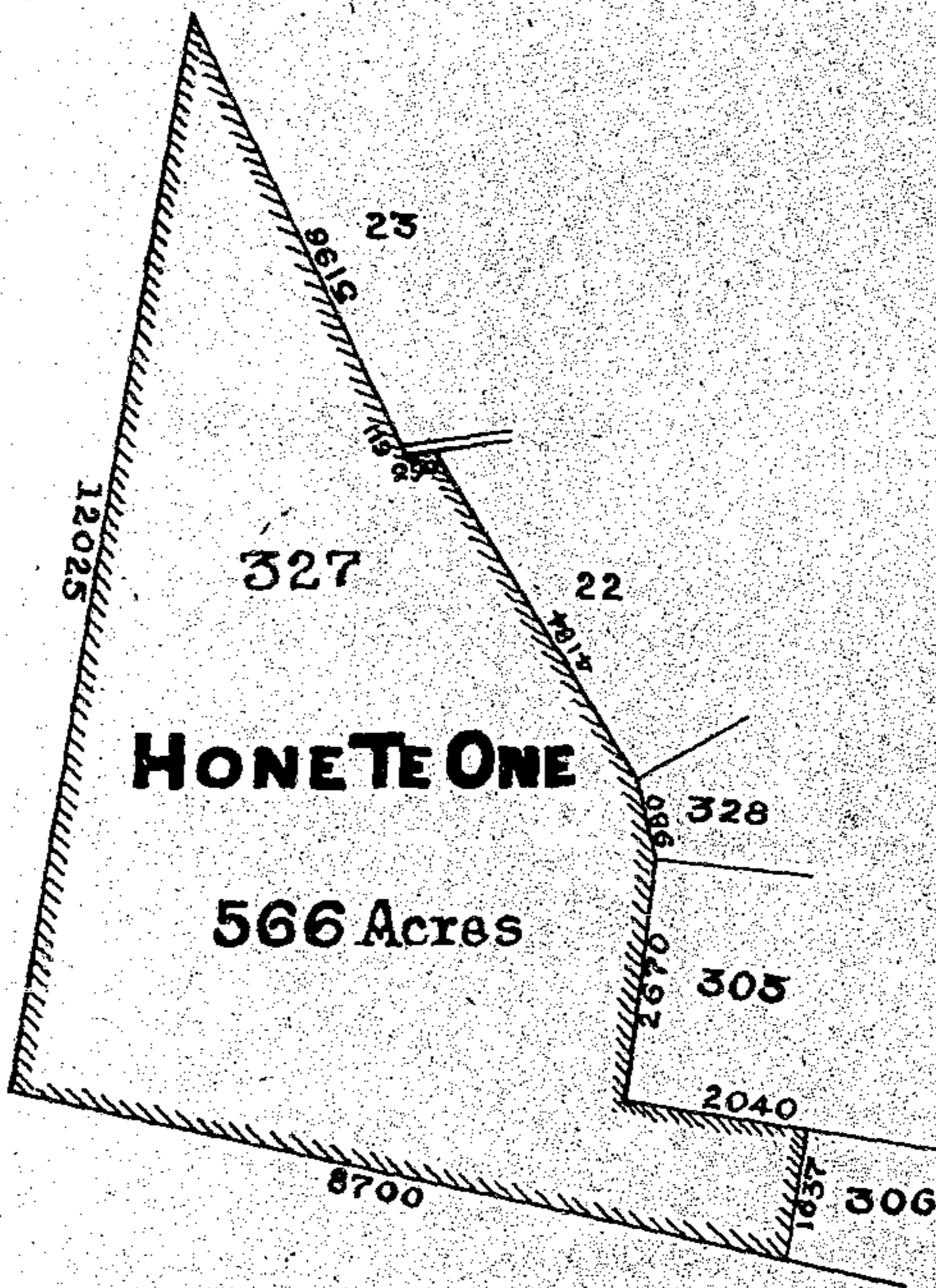
17 - Sep - 1864



AOTEA DISTRICT

[PARISH OF PIRONGIA]

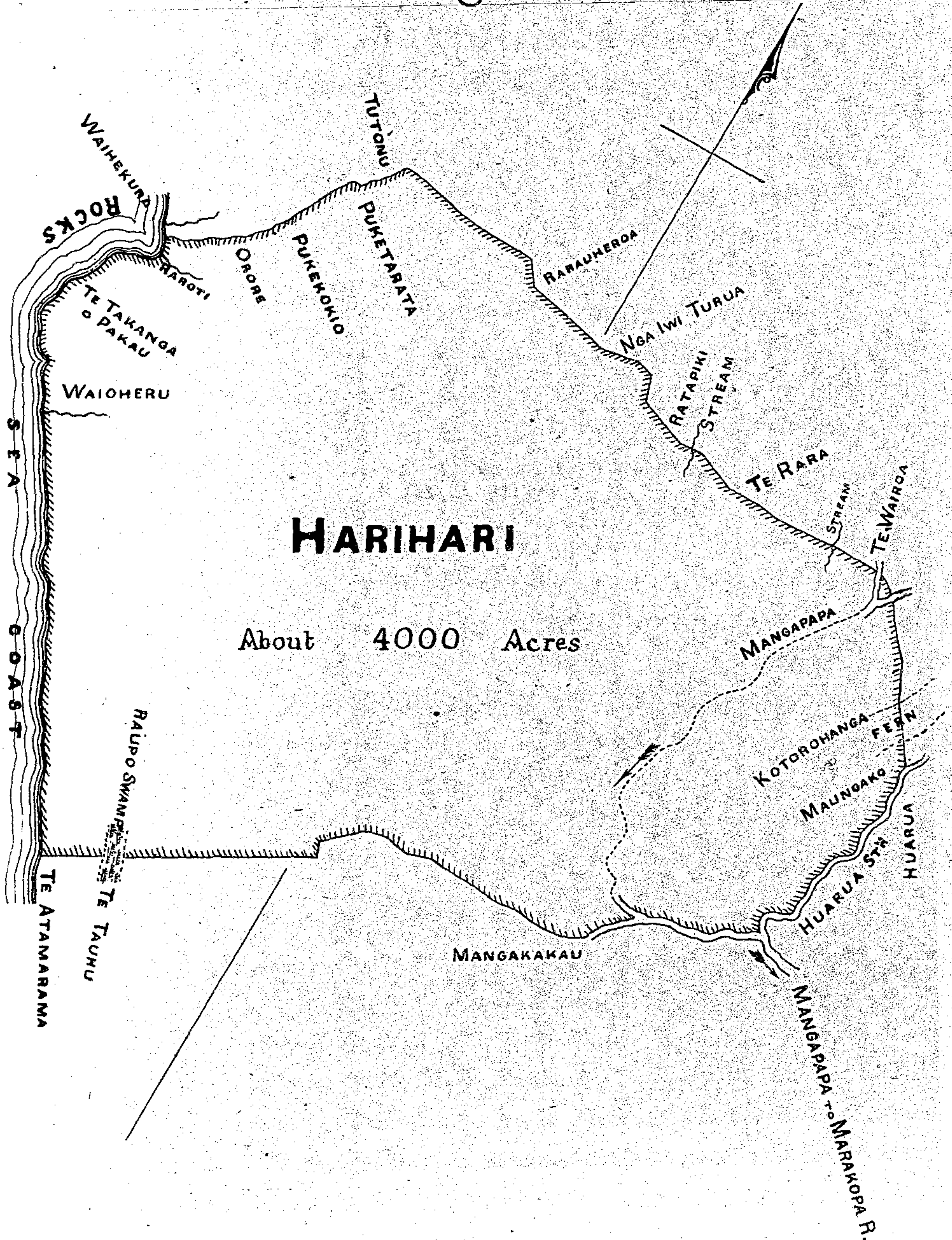
4 June 1875



SCALE 30 CHAINS TO ONE INCH

KAWHIA DISTRICT

10 August 1857

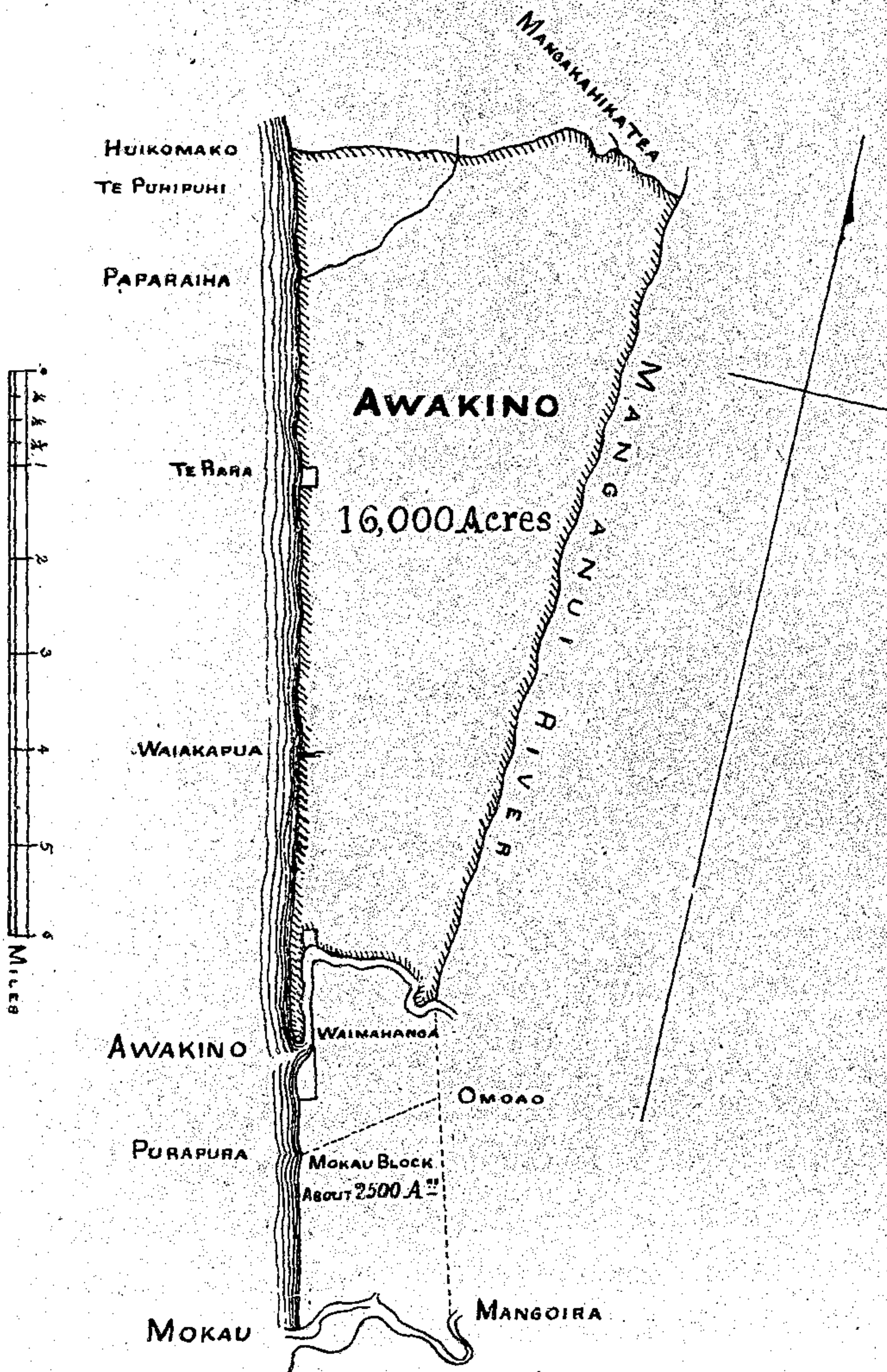


HARIHARI

About 4000 Acres

MOKAU DISTRICT

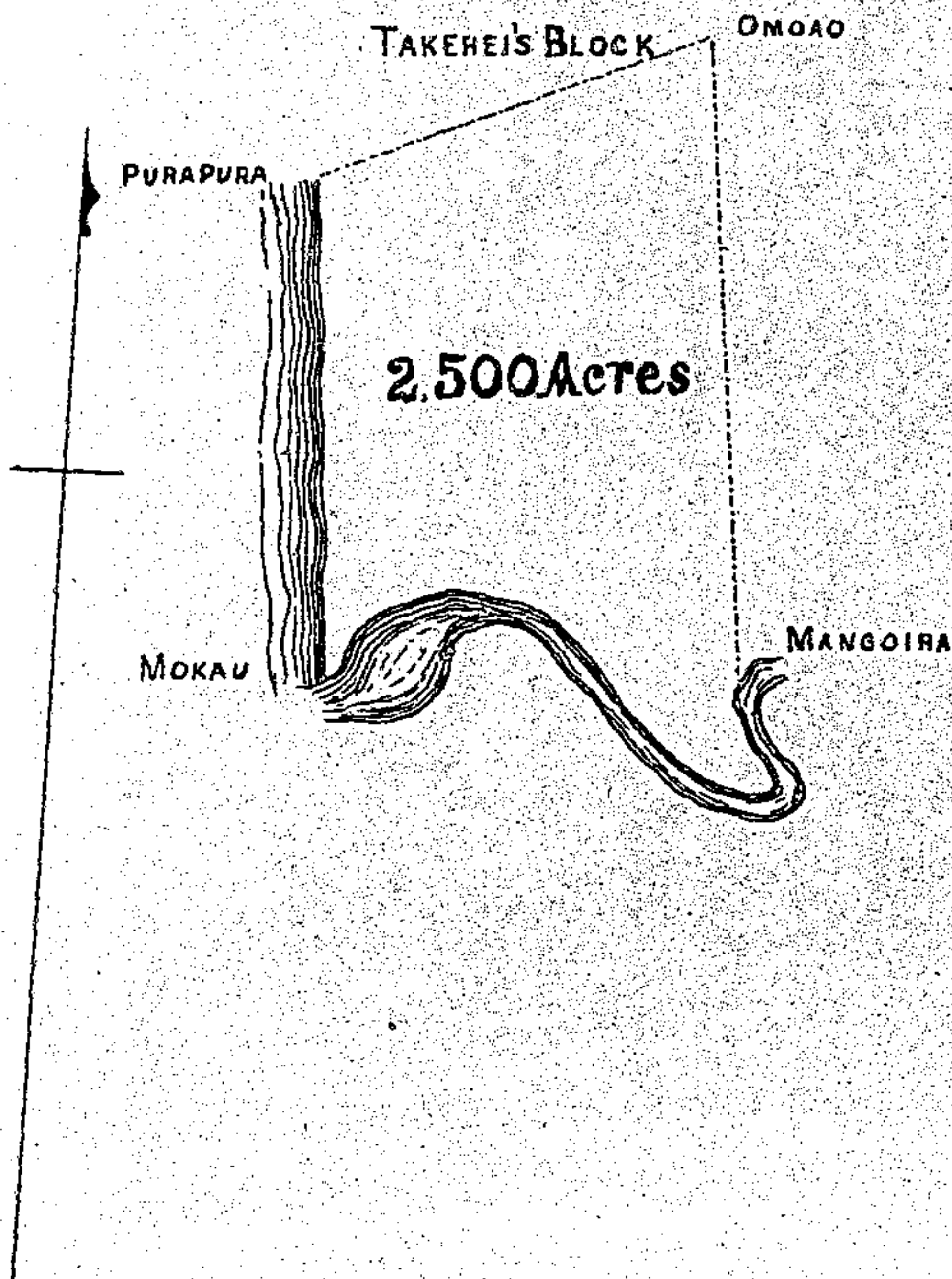
28 March 1854



MOKAU BLOCK

[LAND WITHIN]

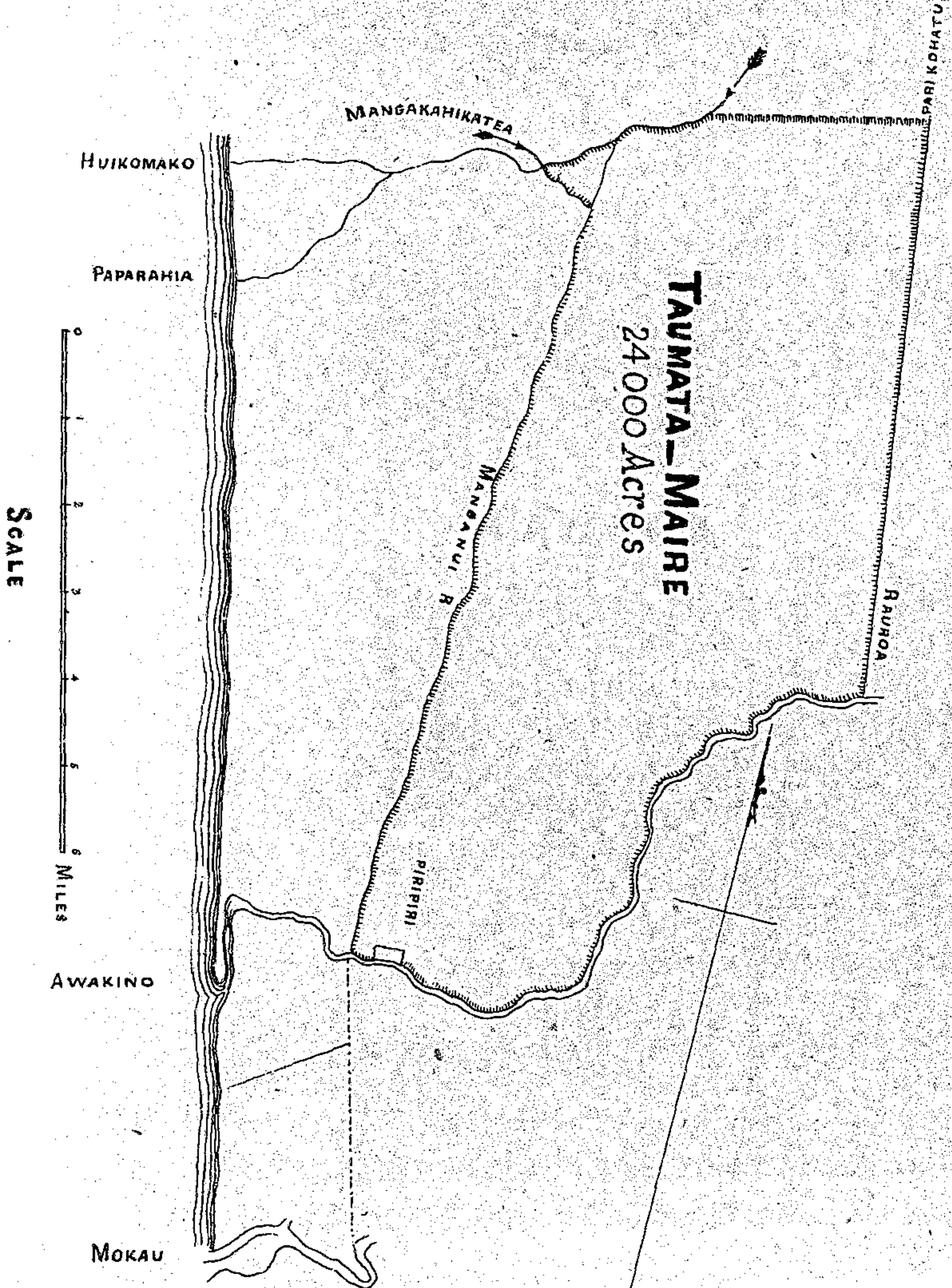
1 May 1854



MOKAU DISTRICT

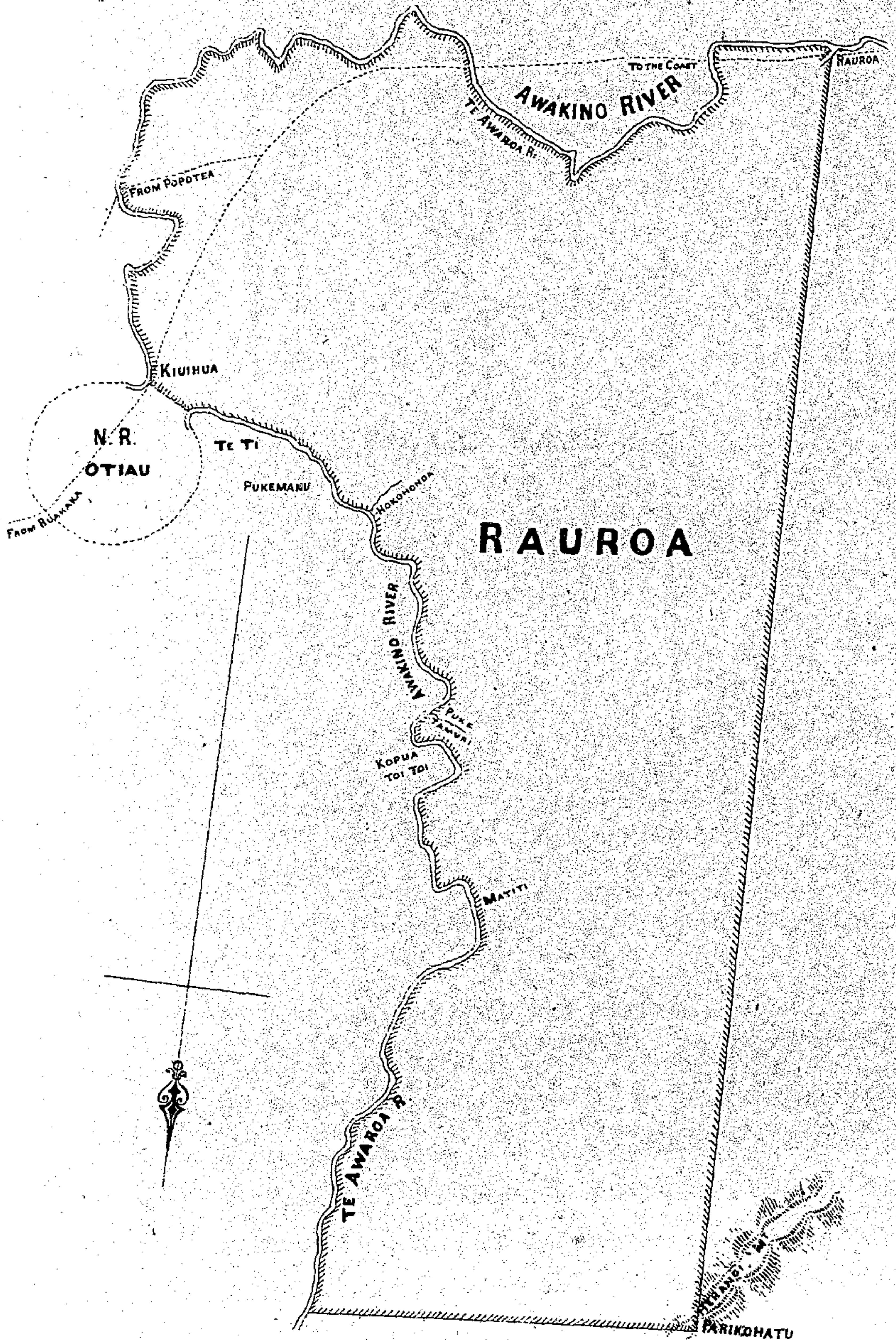
[AWAKINO]

1 Jan^y 1855



MOKAU DISTRICT

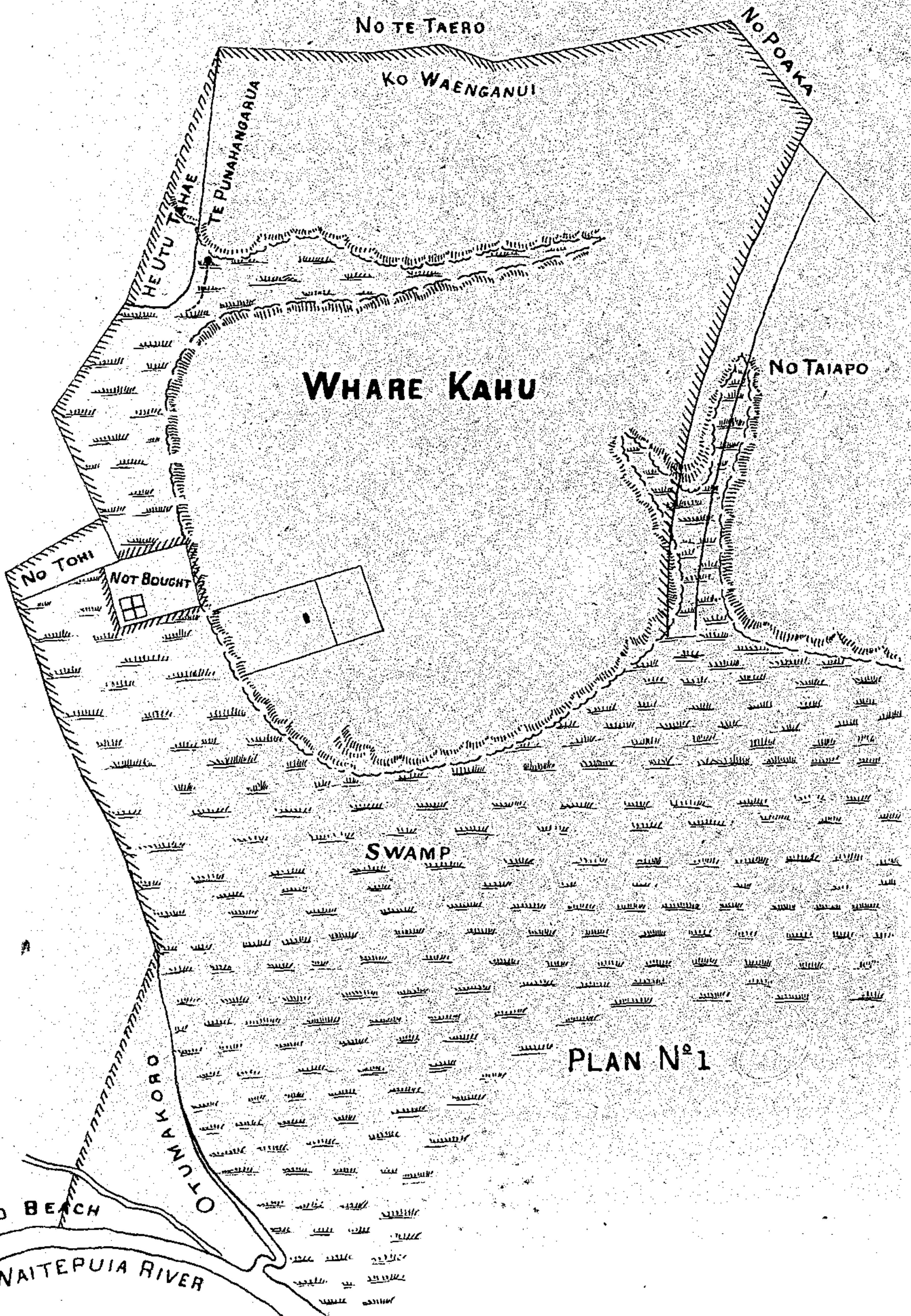
30 July 1857



BAY OF PLENTY DISTRICT

MAKETU

11 Dec^r 1844



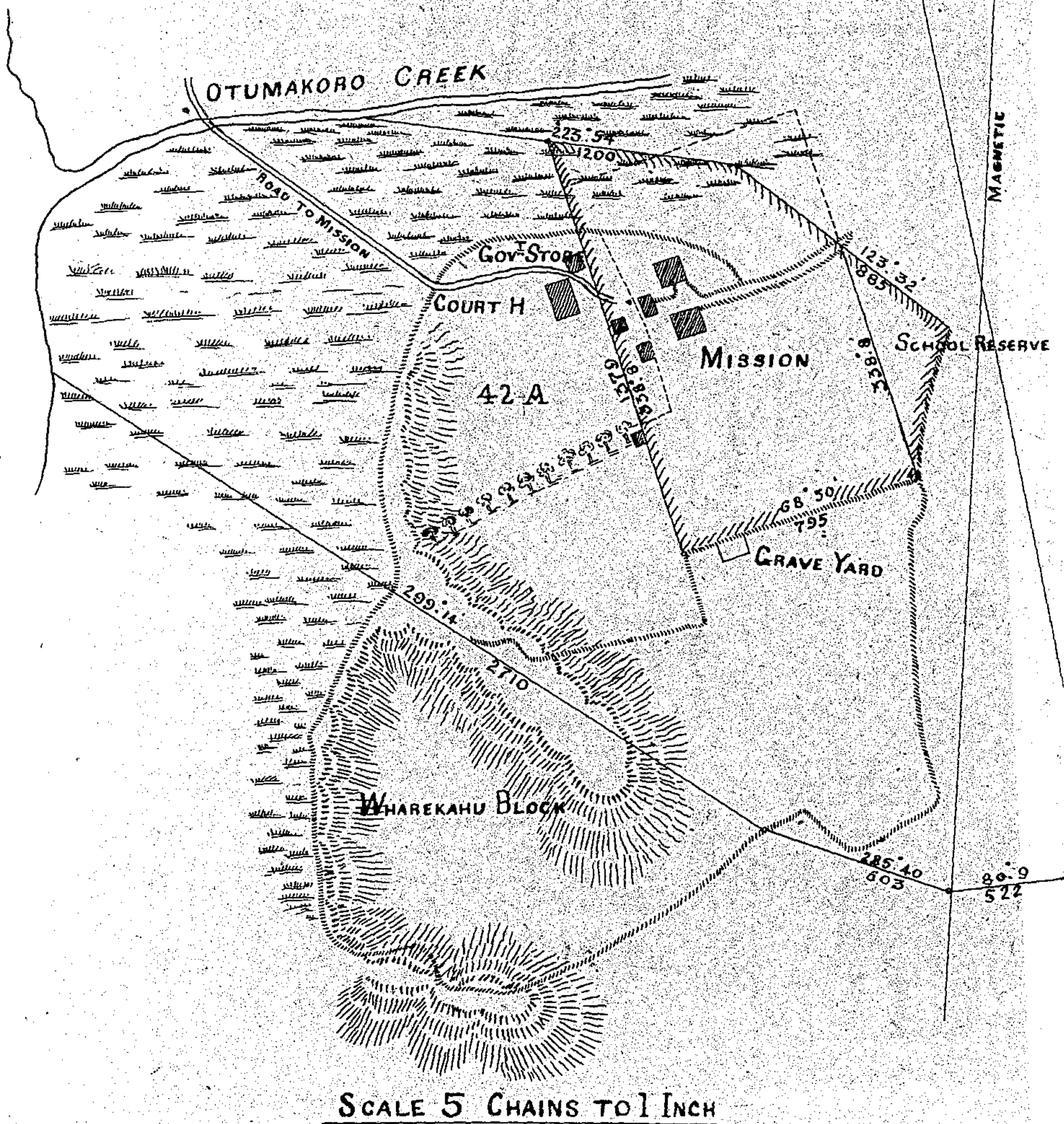
PLAN N^o 1

BAY OF PLENTY DISTRICT

MAKETU

[GOVERNMENT LAND]

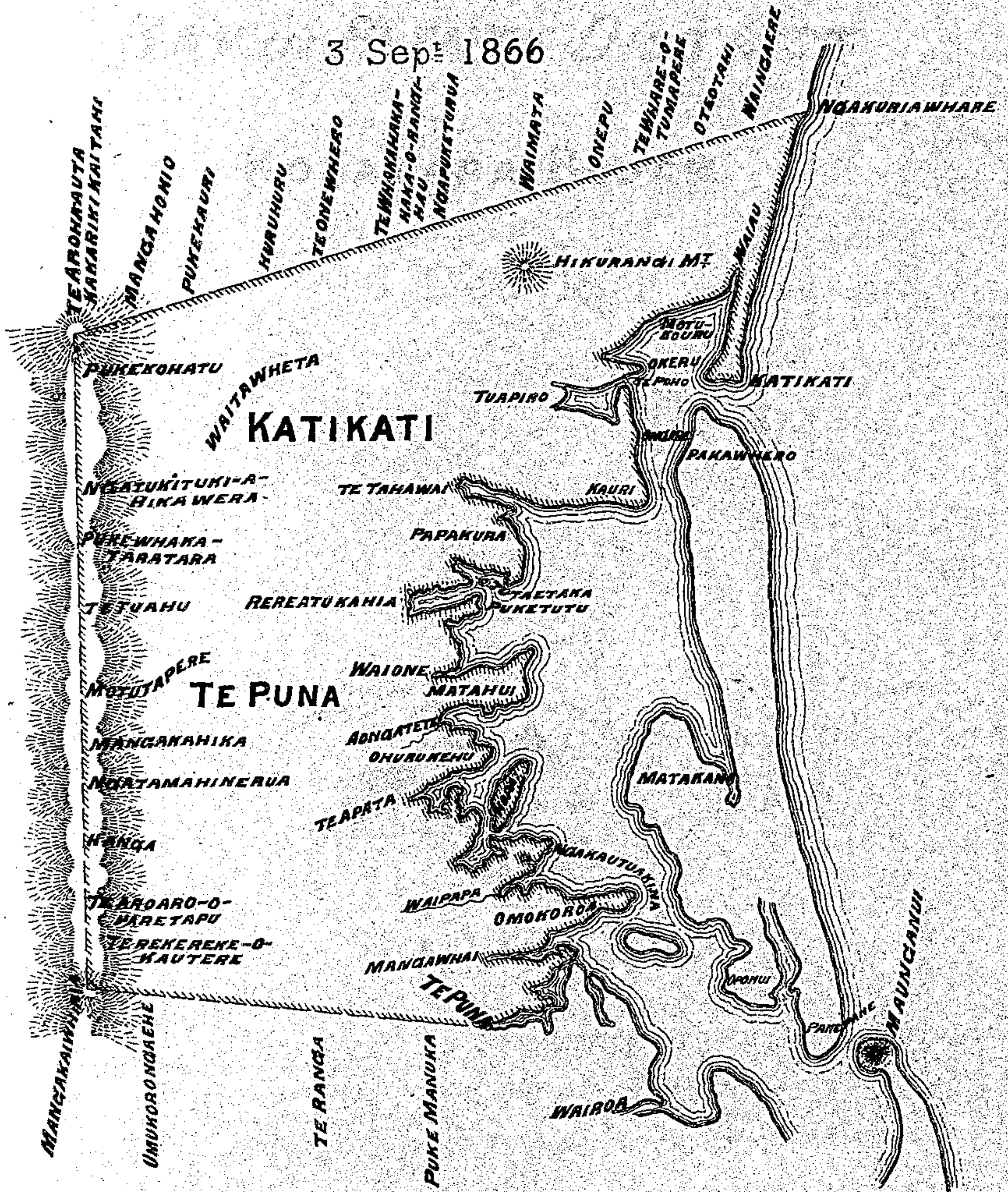
11 Dec^r 1844



BAY OF PLENTY DISTRICT

[TAURANGA]

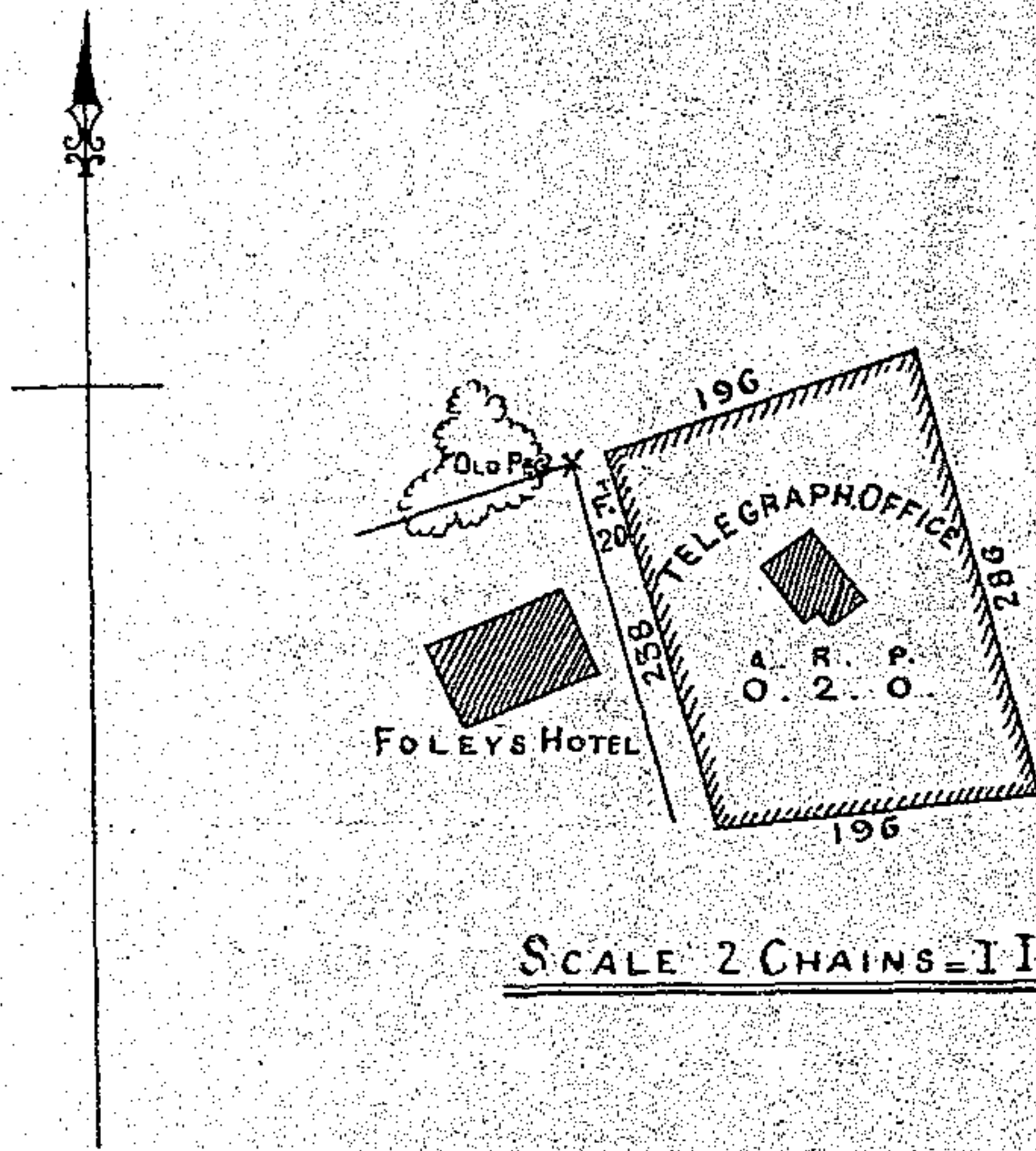
3 Sep: 1866



BAY OF PLENTY DISTRICT

KOPAEARA BLOCK

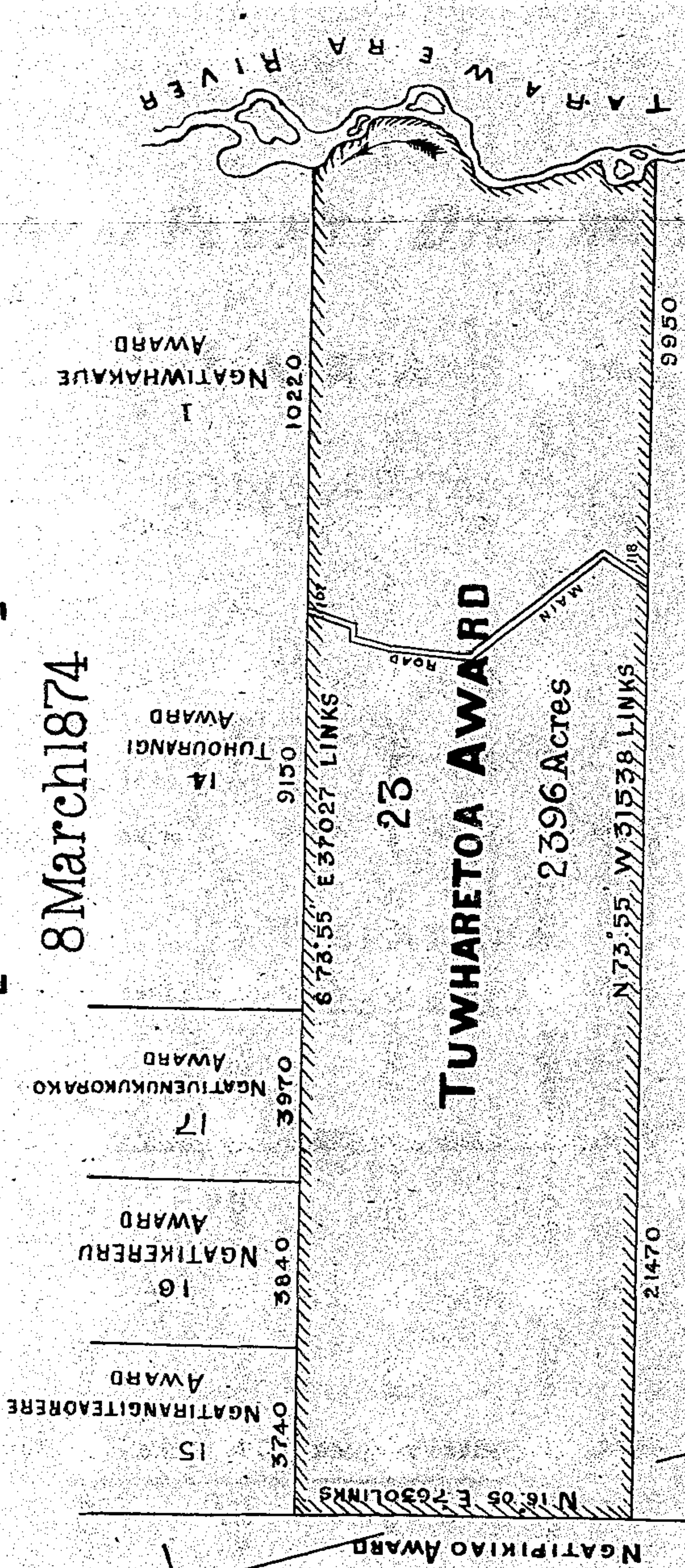
16 Dec^r 1871



BAY OF PLENTY DISTRICT

[MATATA]

8 March 1874

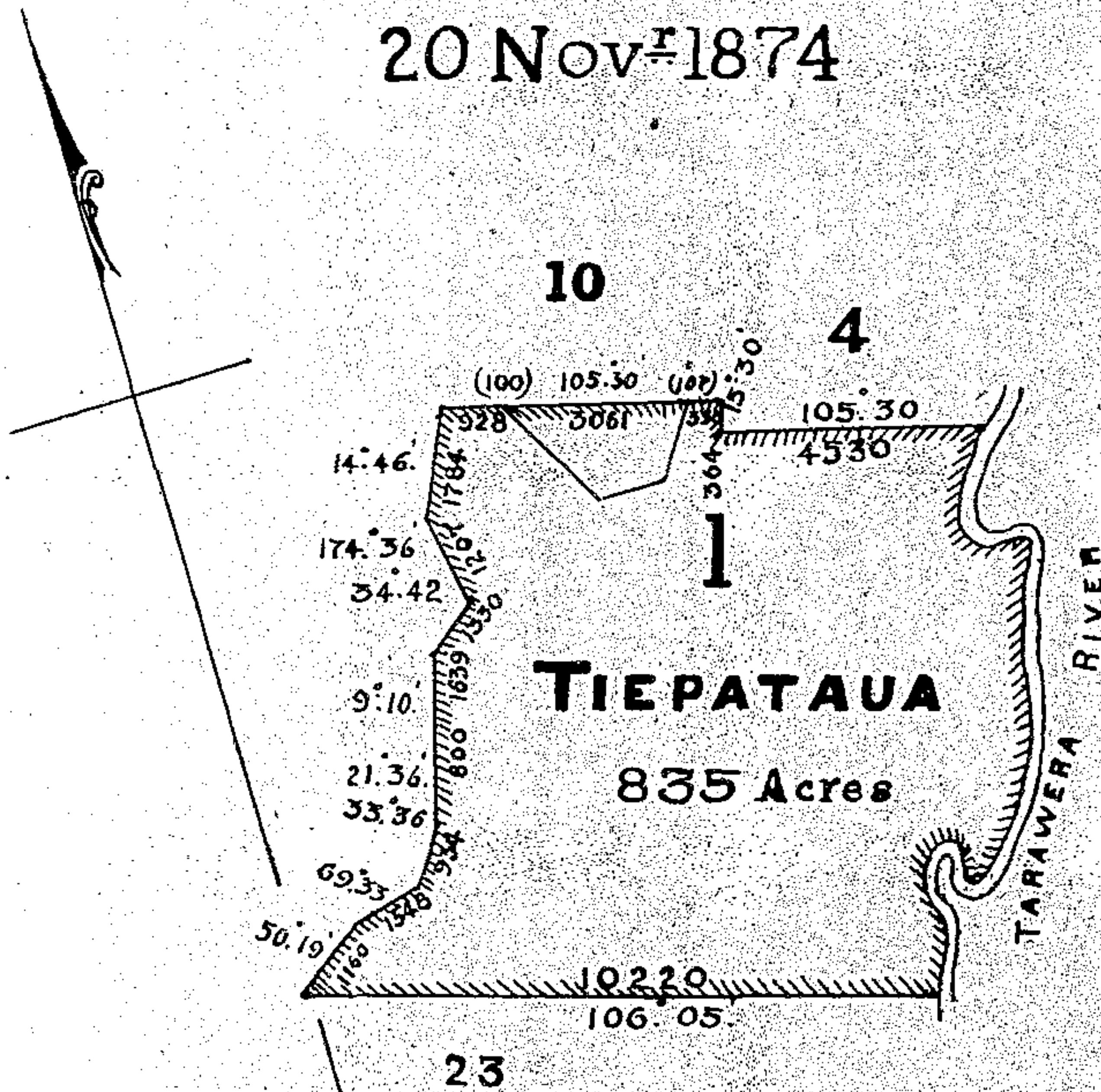


NGATIRAUKAWA AWARD

BAY OF PLENTY DISTRICT

[MATATA]

20 Nov^r 1874

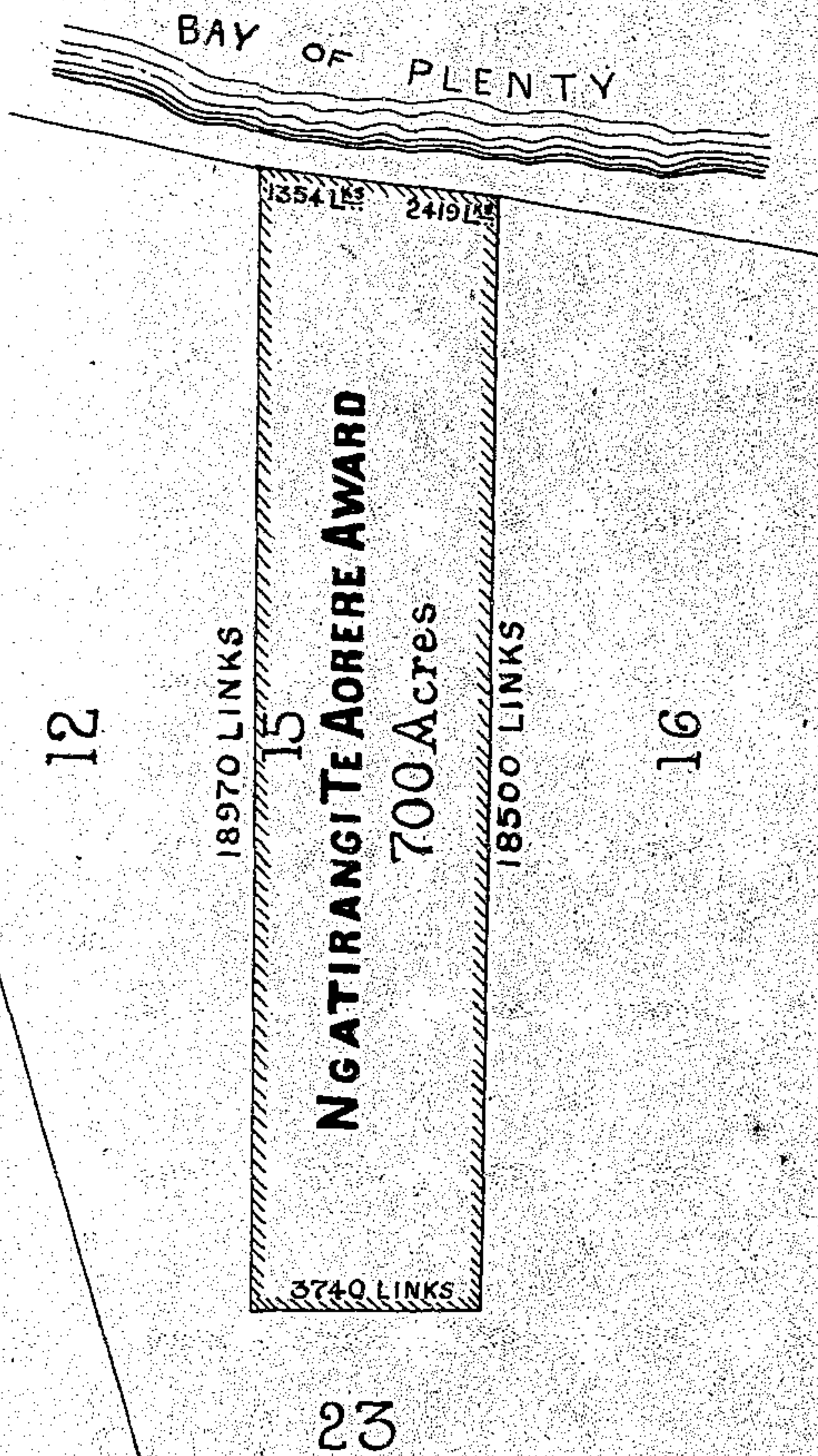


SCALE 40 CHAINS TO INCH

BAY OF PLENTY DISTRICT

[MATATA]

20 Nov^R 1874

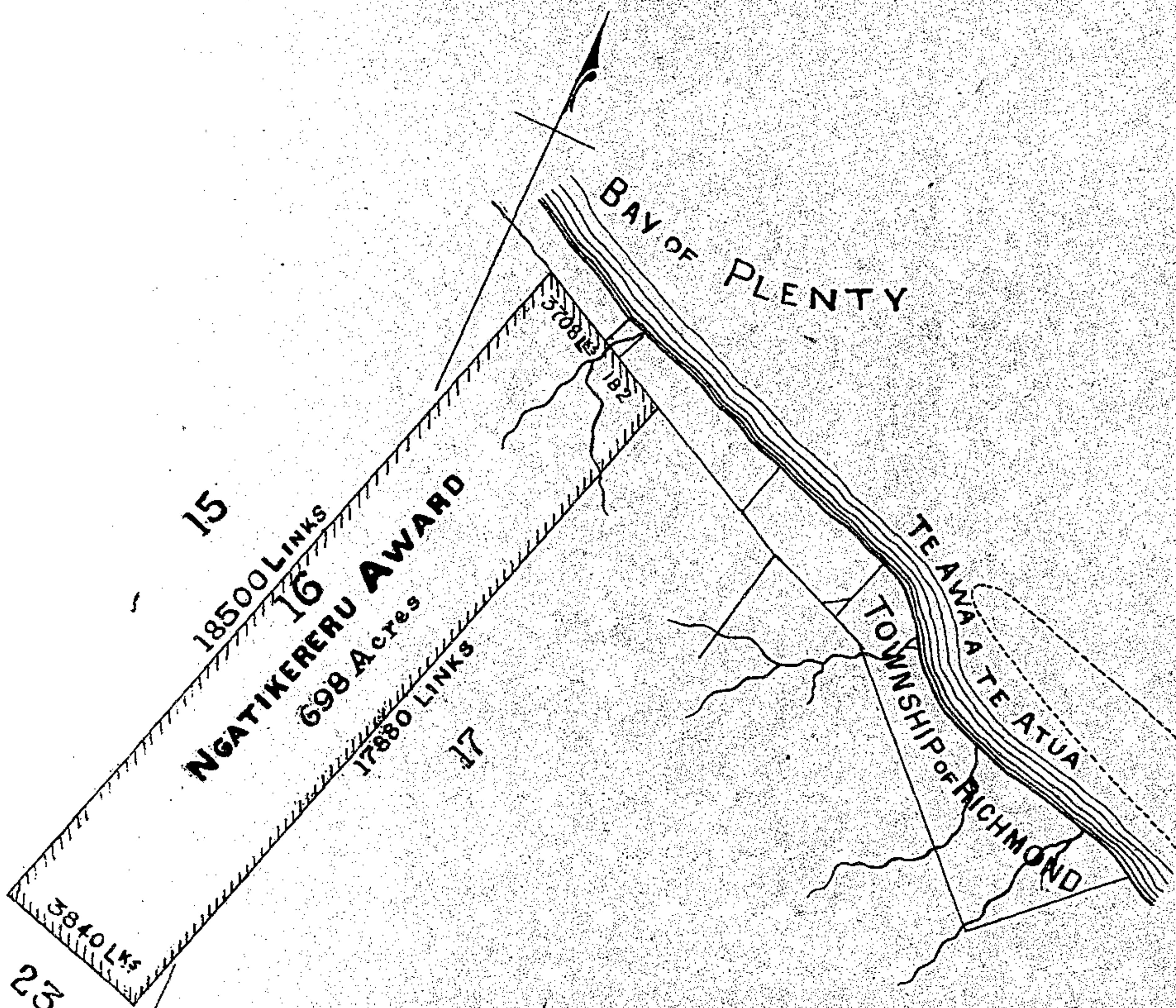


SCALE 40 CHAINS TO 1 INCH

BAY OF PLENTY DISTRICT

[MATATA]

20 Nov^r 1874

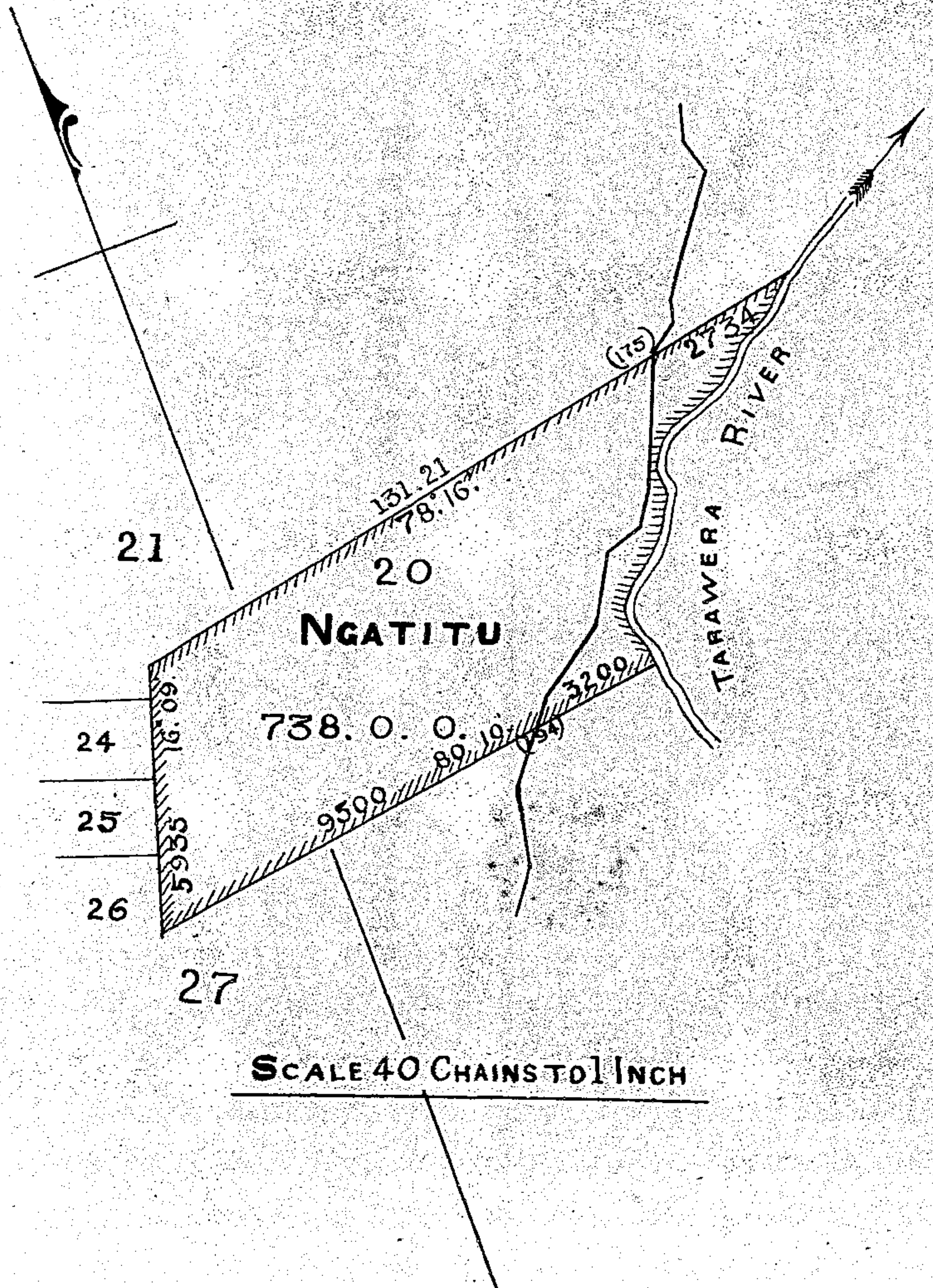


SCALE 40 CHAINS TO INCH

BAY OF PLENTY DISTRICT

[MATATA]

20 Nov^r 1874

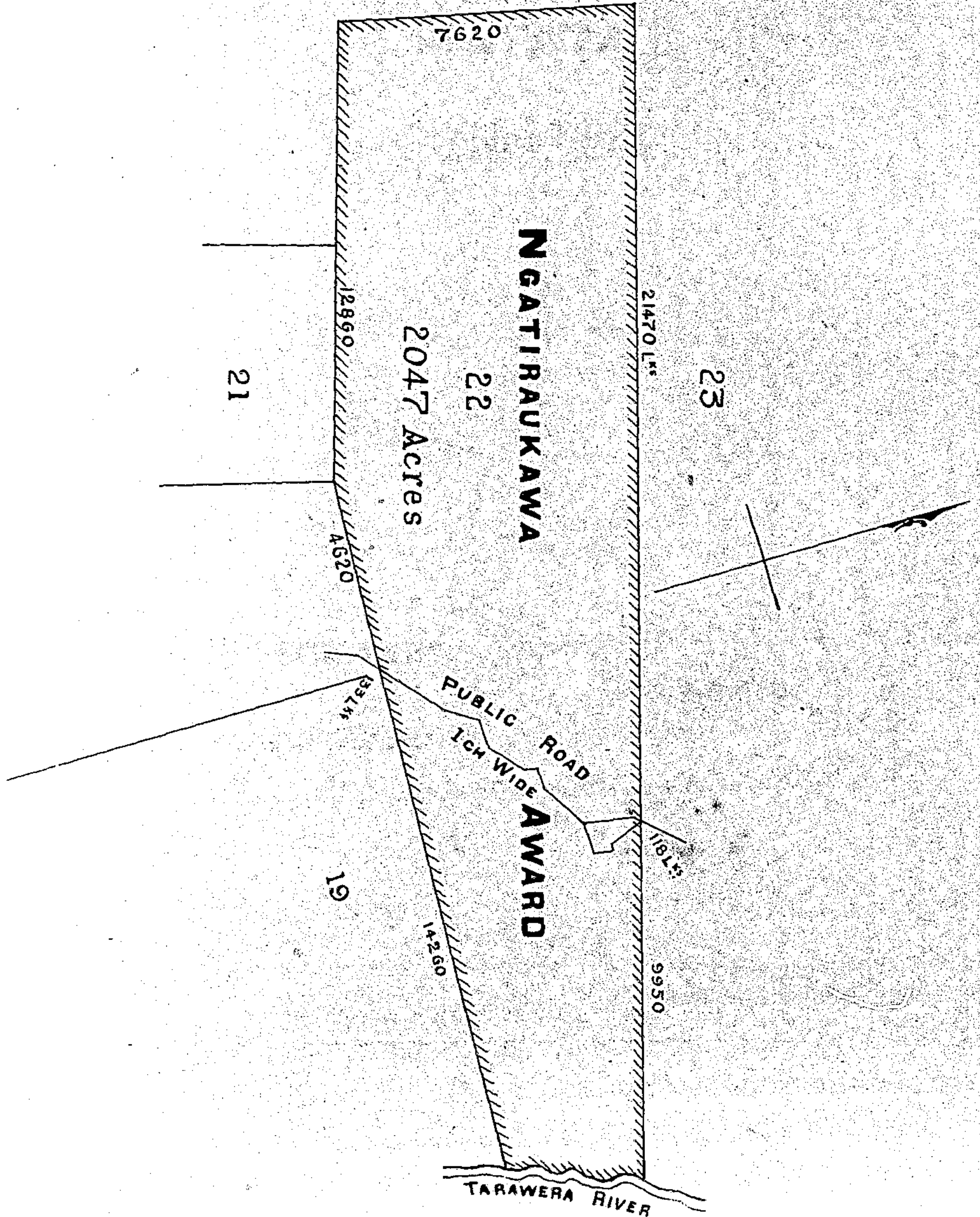


BAY OF PLENTY DISTRICT

[MATATA]

20 Nov^R 1874

12

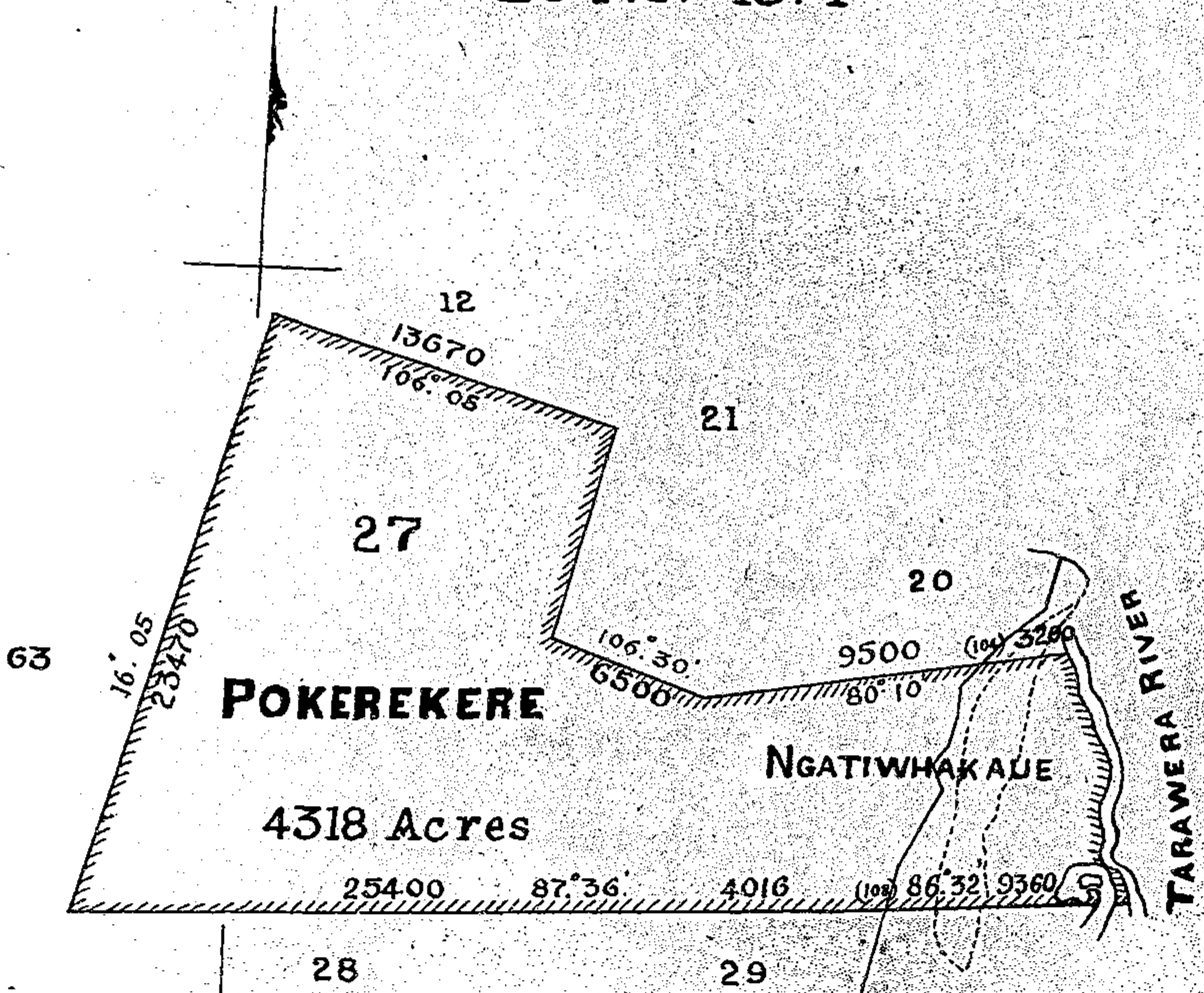


SCALE 40 CHAINS TO 1 INCH

BAY OF PLENTY DISTRICT

[MATATA]

20 Nov^r 1874

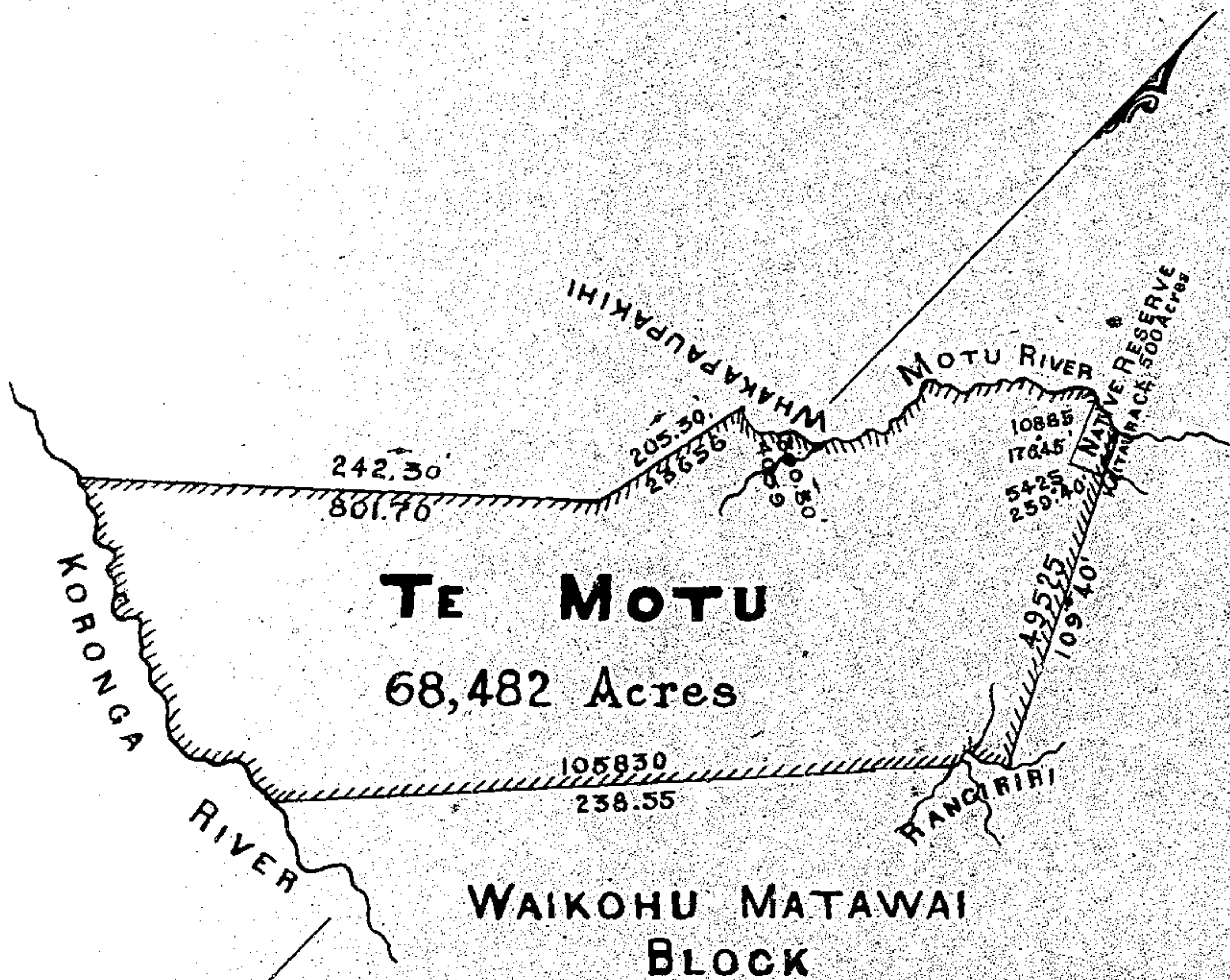


SCALE 20 CHAINS = 1 INCH

BAY OF PLENTY DISTRICT

[LEASE]

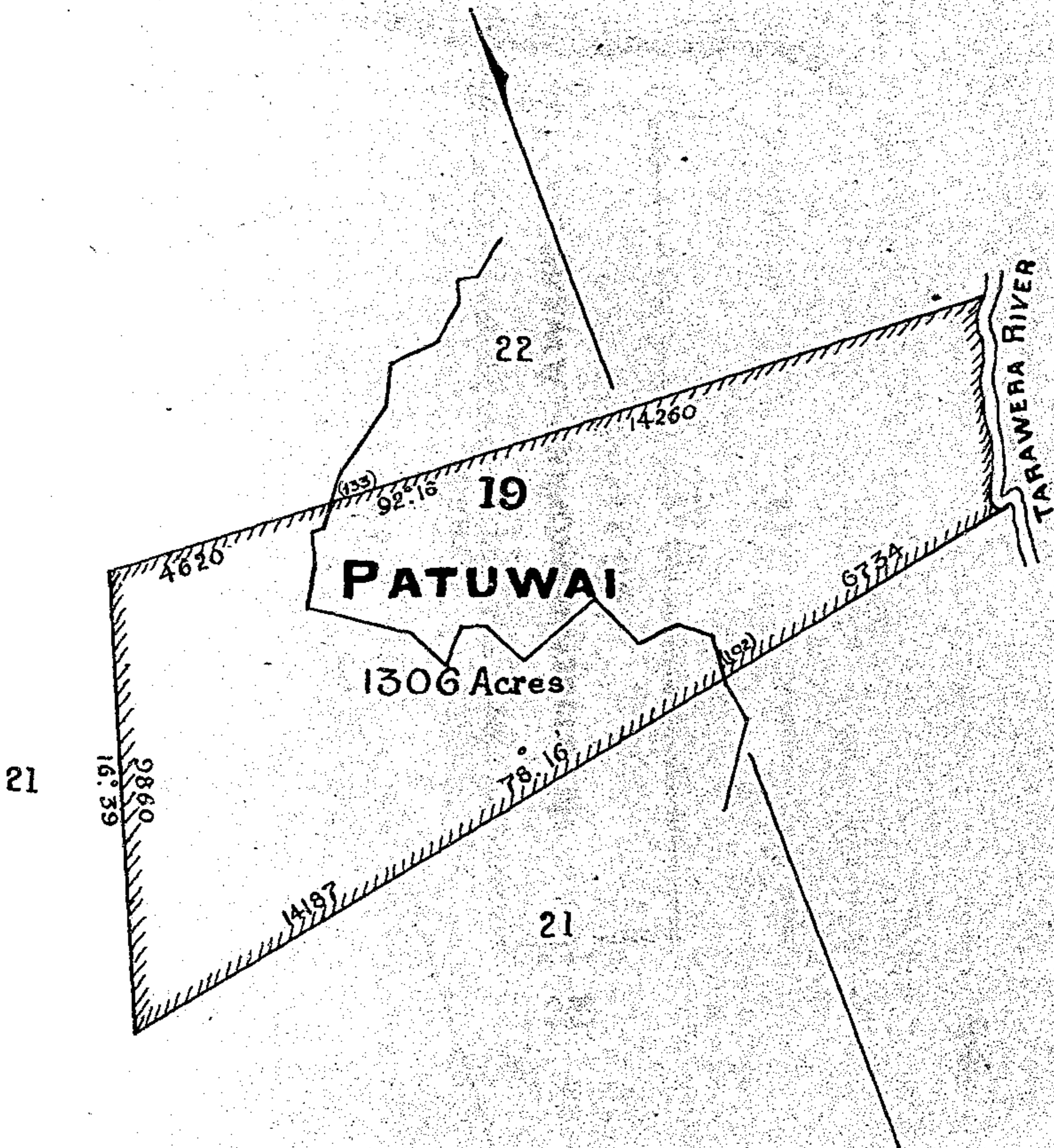
27 Nov^r 1874



BAY OF PLENTY DISTRICT

[MATATA]

28 Nov^r 1874

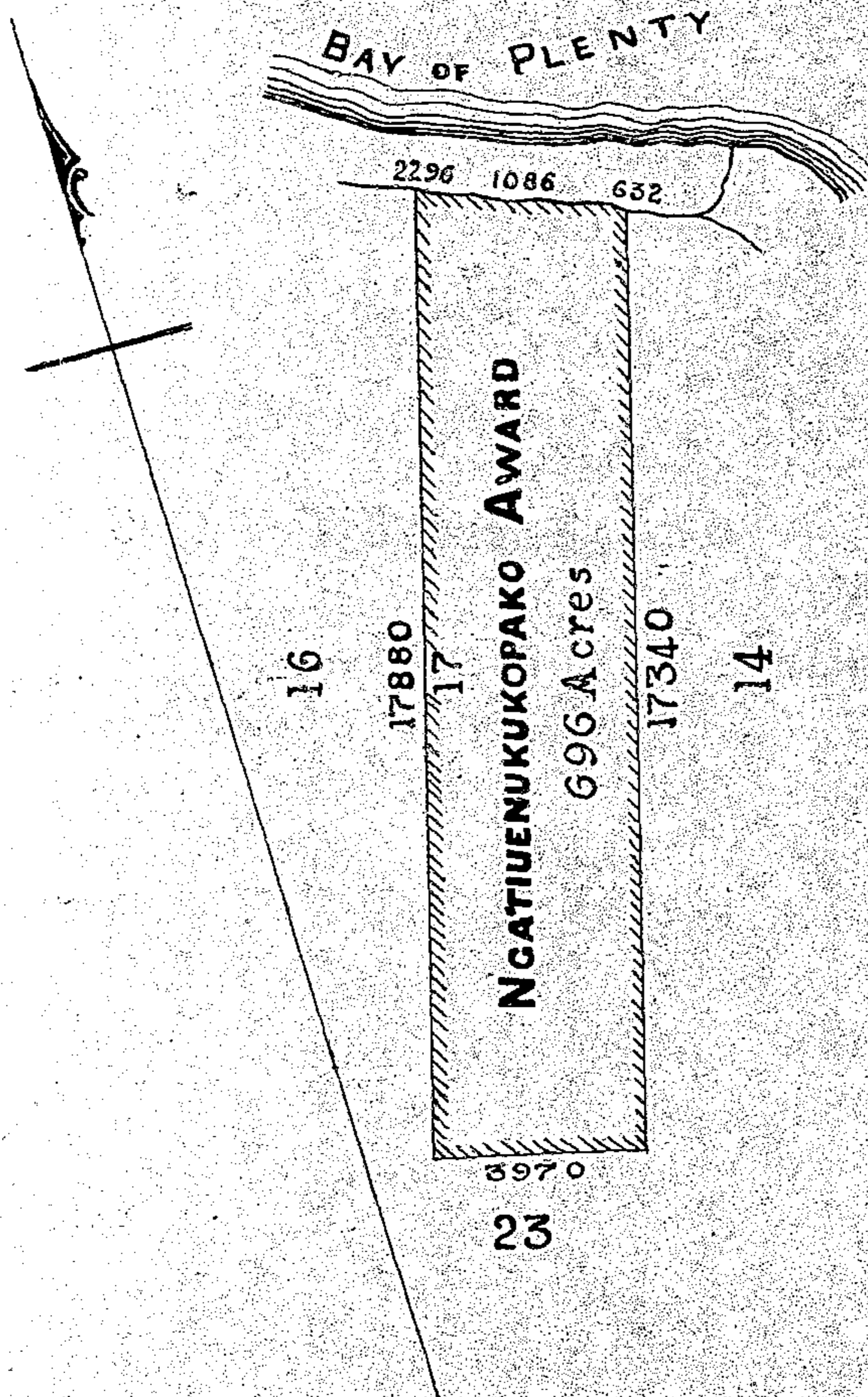


SCALE 40 CHAINS TO 1 INCH

BAY OF PLENTY DISTRICT

[MATATA]

22 Jan^y 1875

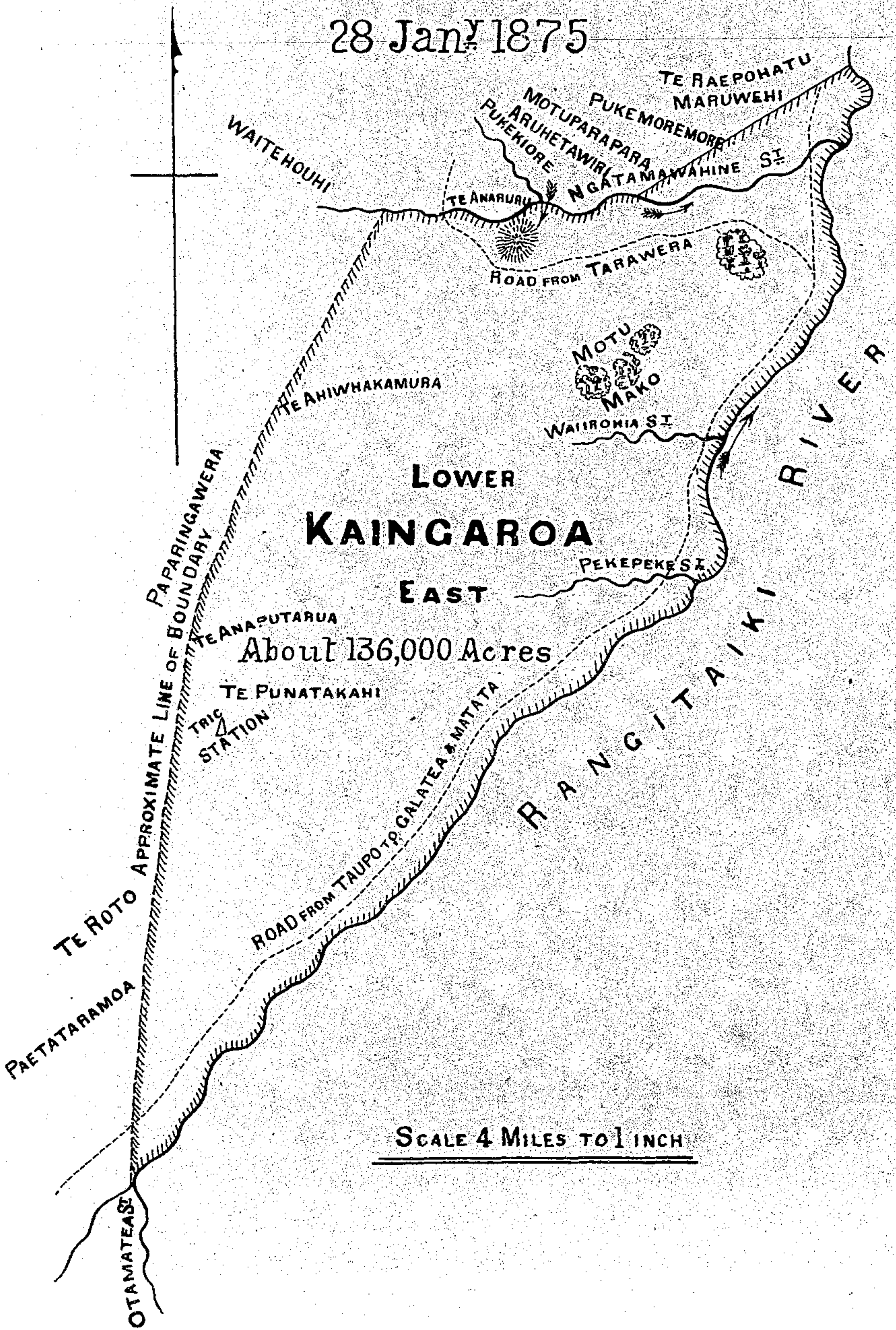


SCALE 40 CHAINS TO 1 INCH

BAY OF PLENTY DISTRICT

[LEASE]

28 Jan^y 1875

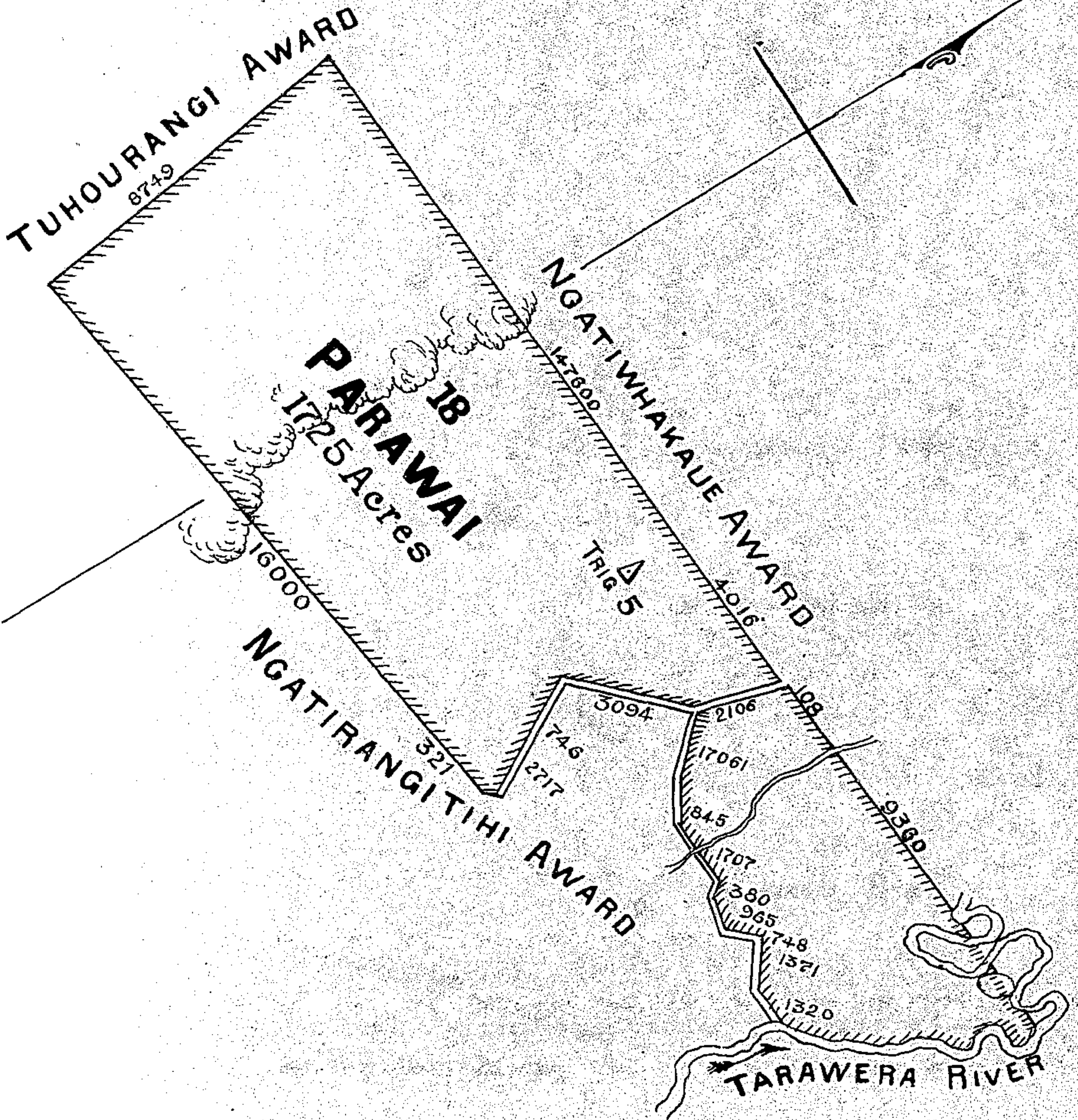


SCALE 4 MILES TO 1 INCH

BAY OF PLENTY DISTRICT

[MATATA]

3 Feb^y = 1875



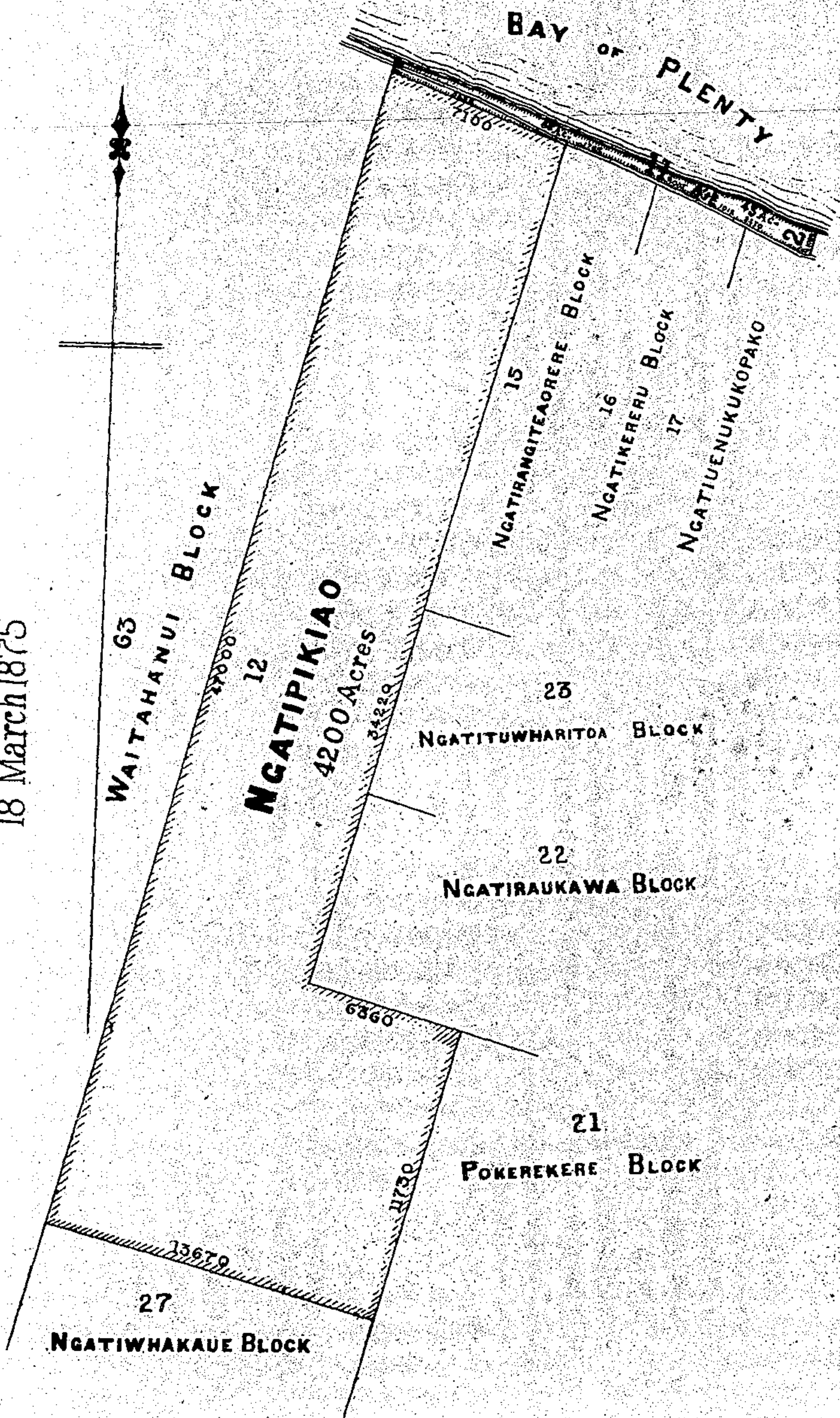
SCALE 40 CHAINS TO 1 INCH

BAY OF PLENTY DISTRICT

PARISH OF MATATA

Lots 2, 11 & 12

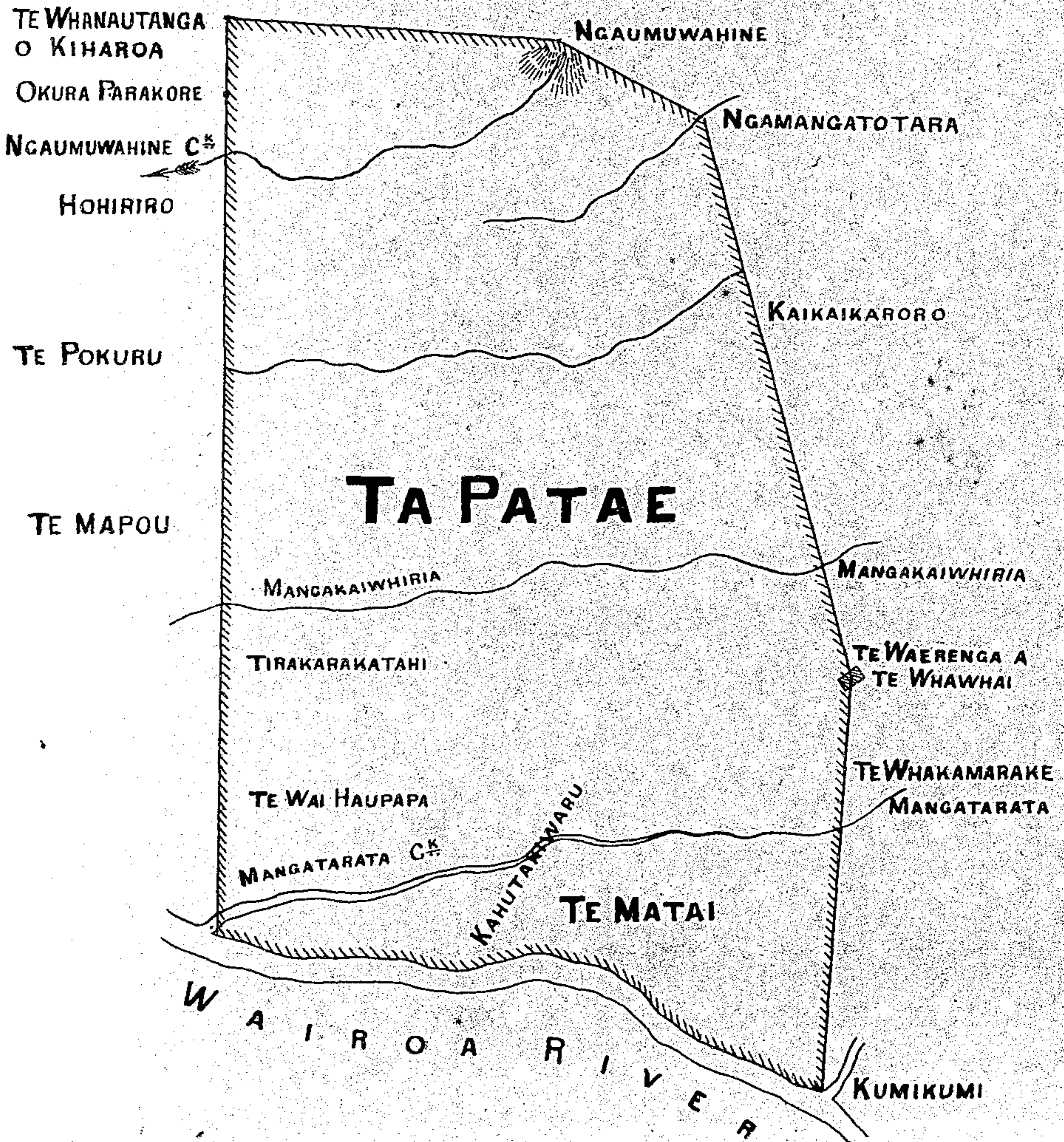
18 March 1875



BAY OF PLENTY DISTRICT

[TAURANGA]

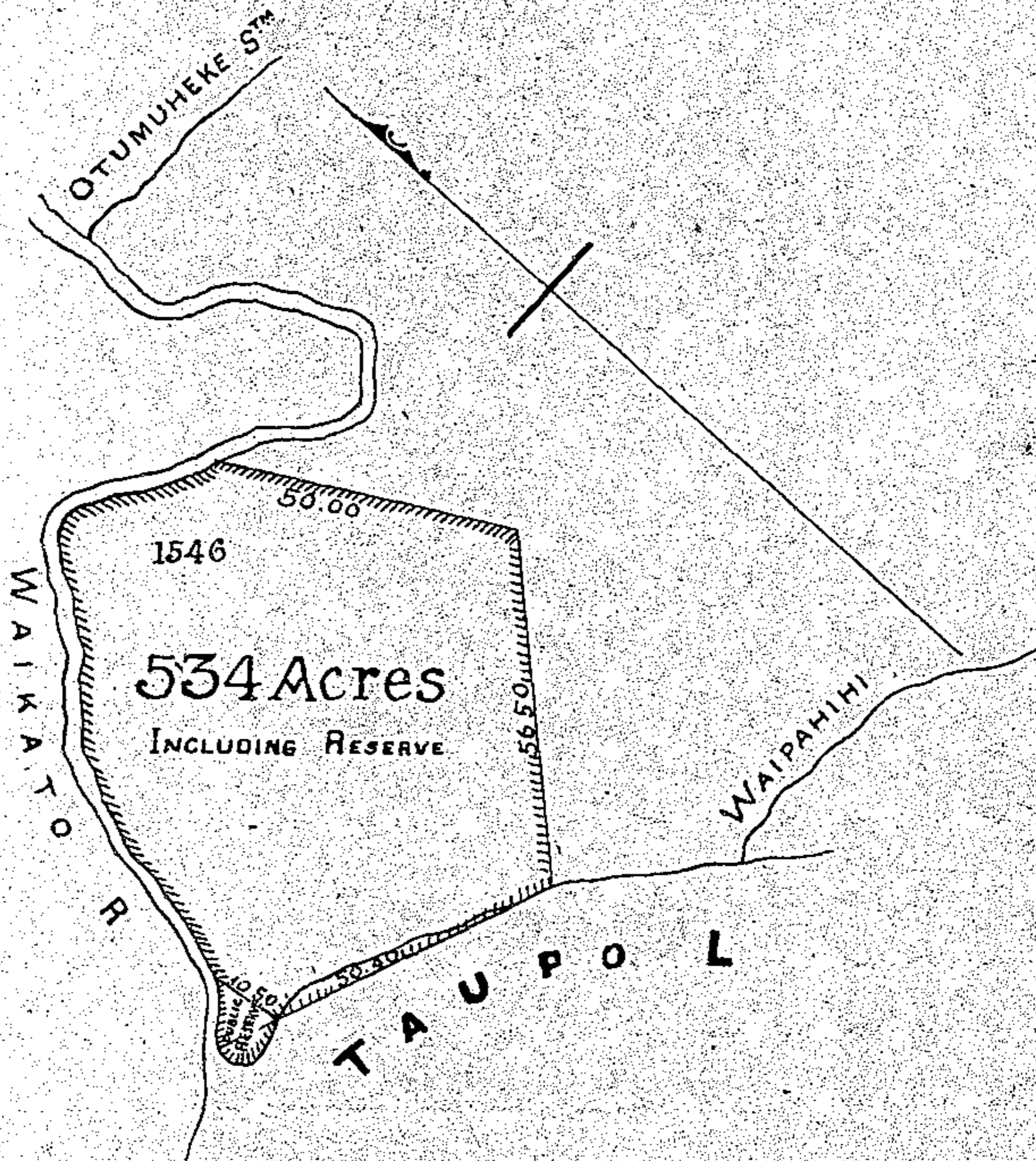
18 March 1875



TAUPO DISTRICT

TAUHARA (MIDDLE) N^o 1 BLOCK

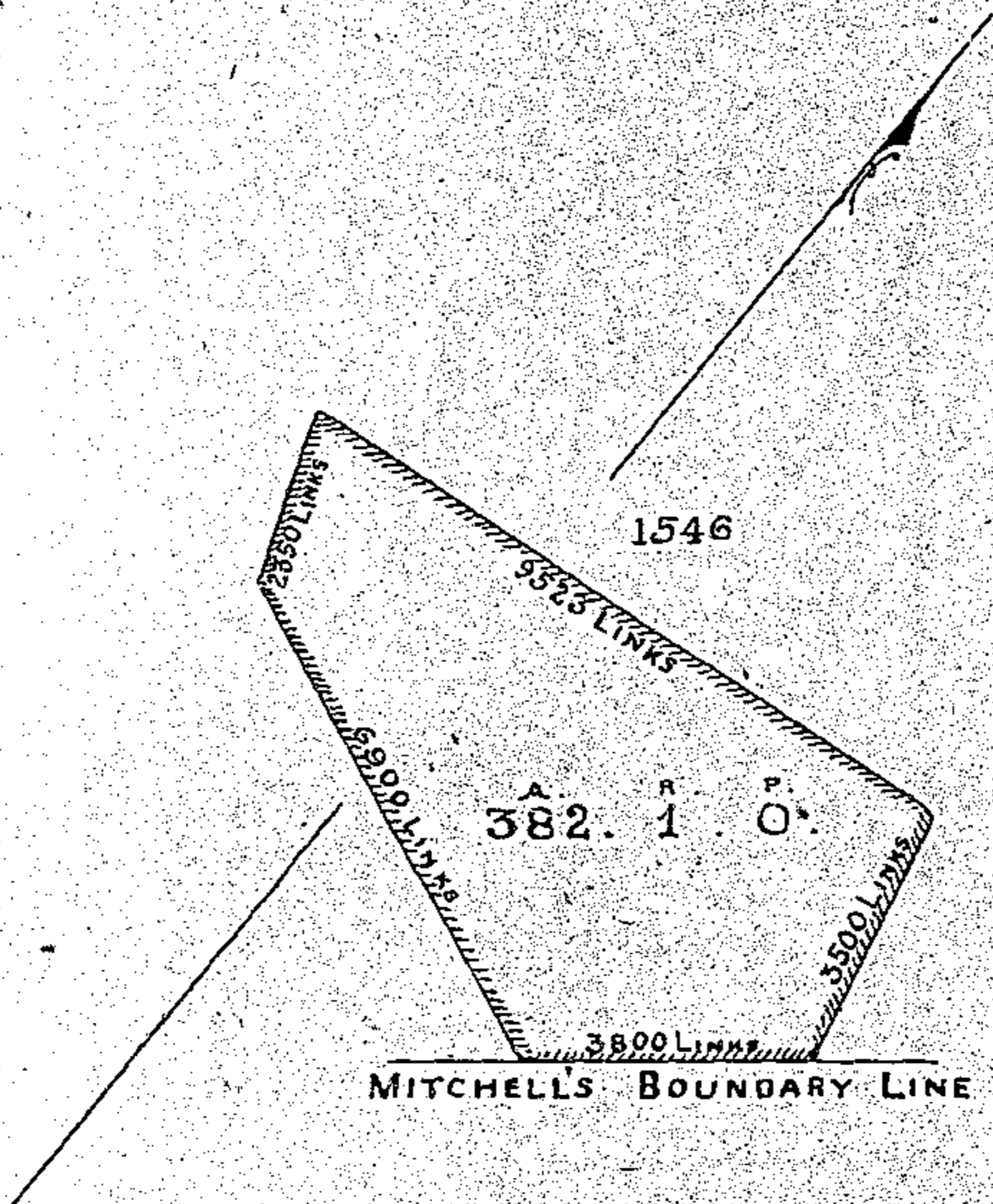
19 July 1870



TAUPO DISTRICT

TAUHARA (MIDDLE) N^o 2 BLOCK

25 Jan^y 1871

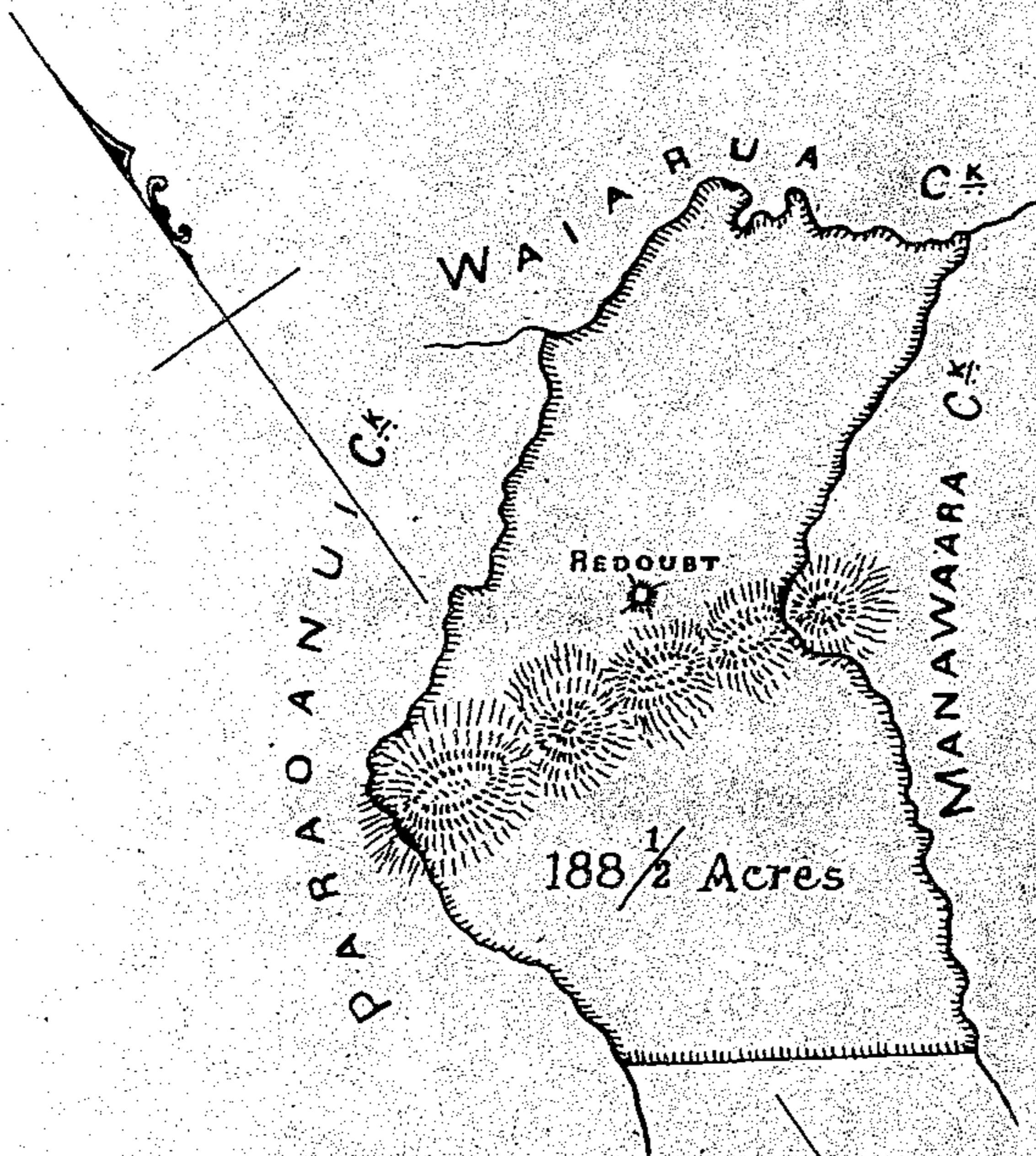


SCALE 40 CHAINS TO AN INCH

TAUPO DISTRICT

RUNANGA N^o 2 BLOCK

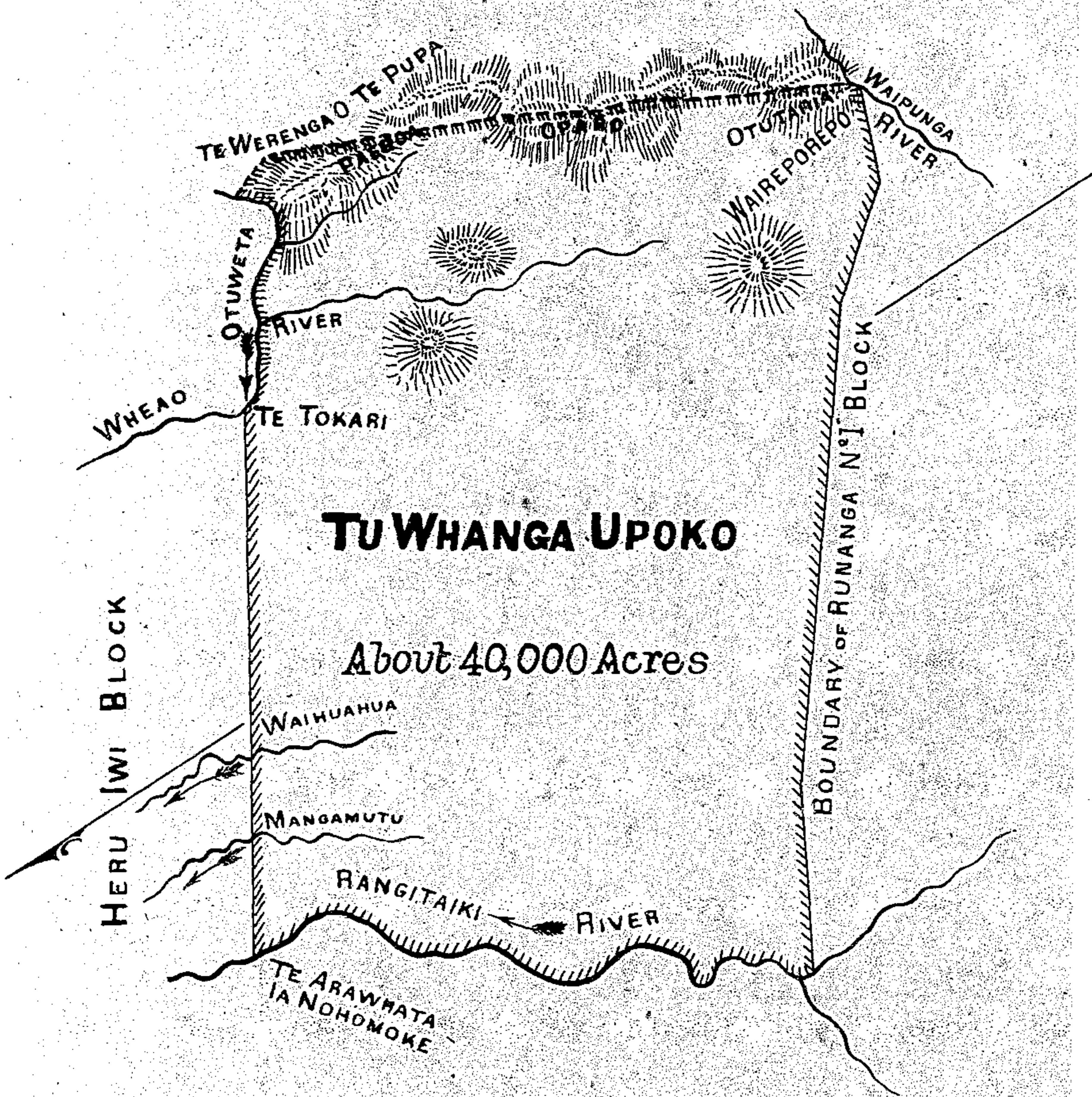
15 July 1872



TAUPO DISTRICT

[LEASE]

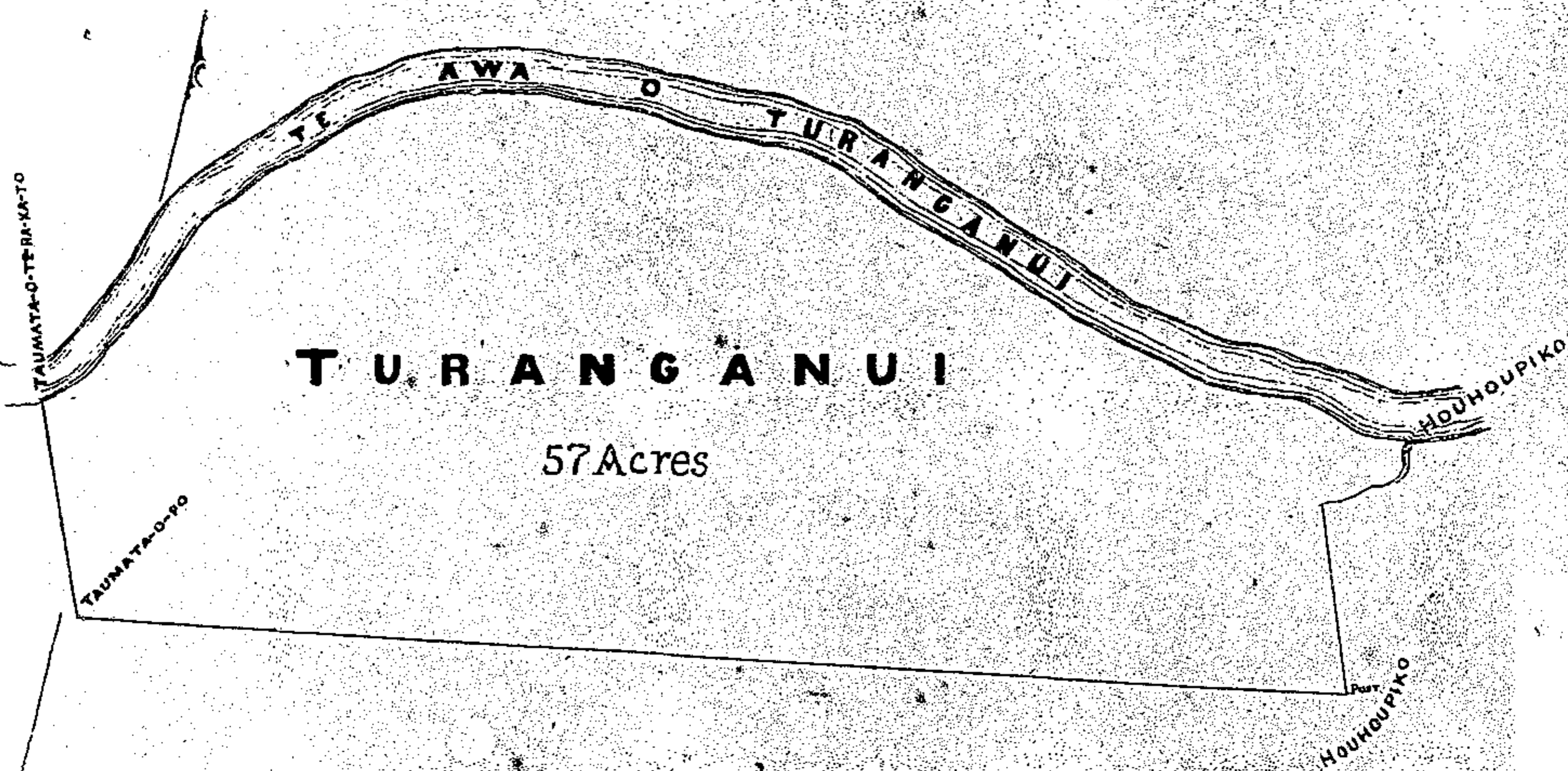
1 Feb 1875



SCALE 2 MILES TO 1 INCH

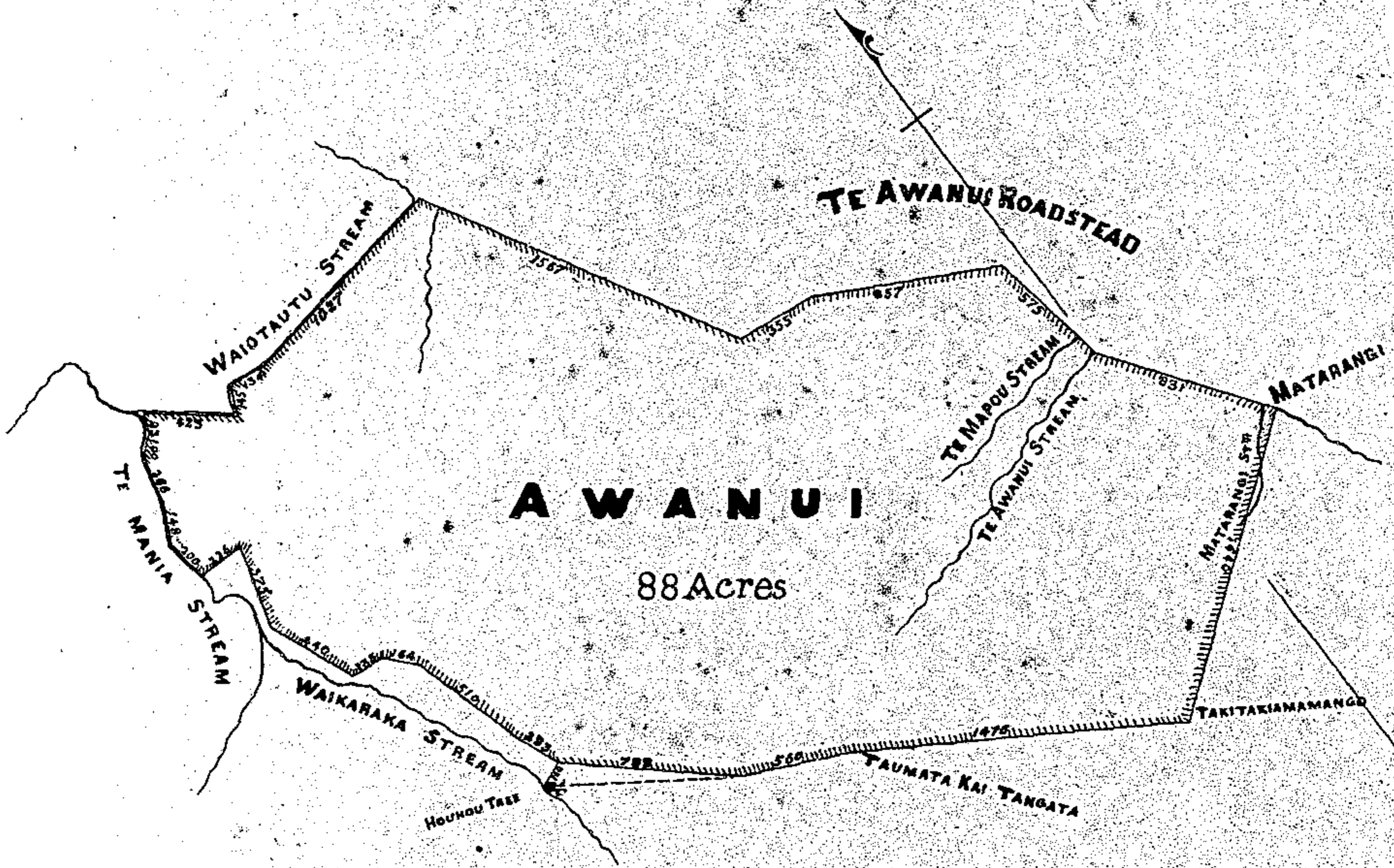
POVERTY BAY DISTRICT

29 Jan^y 1857



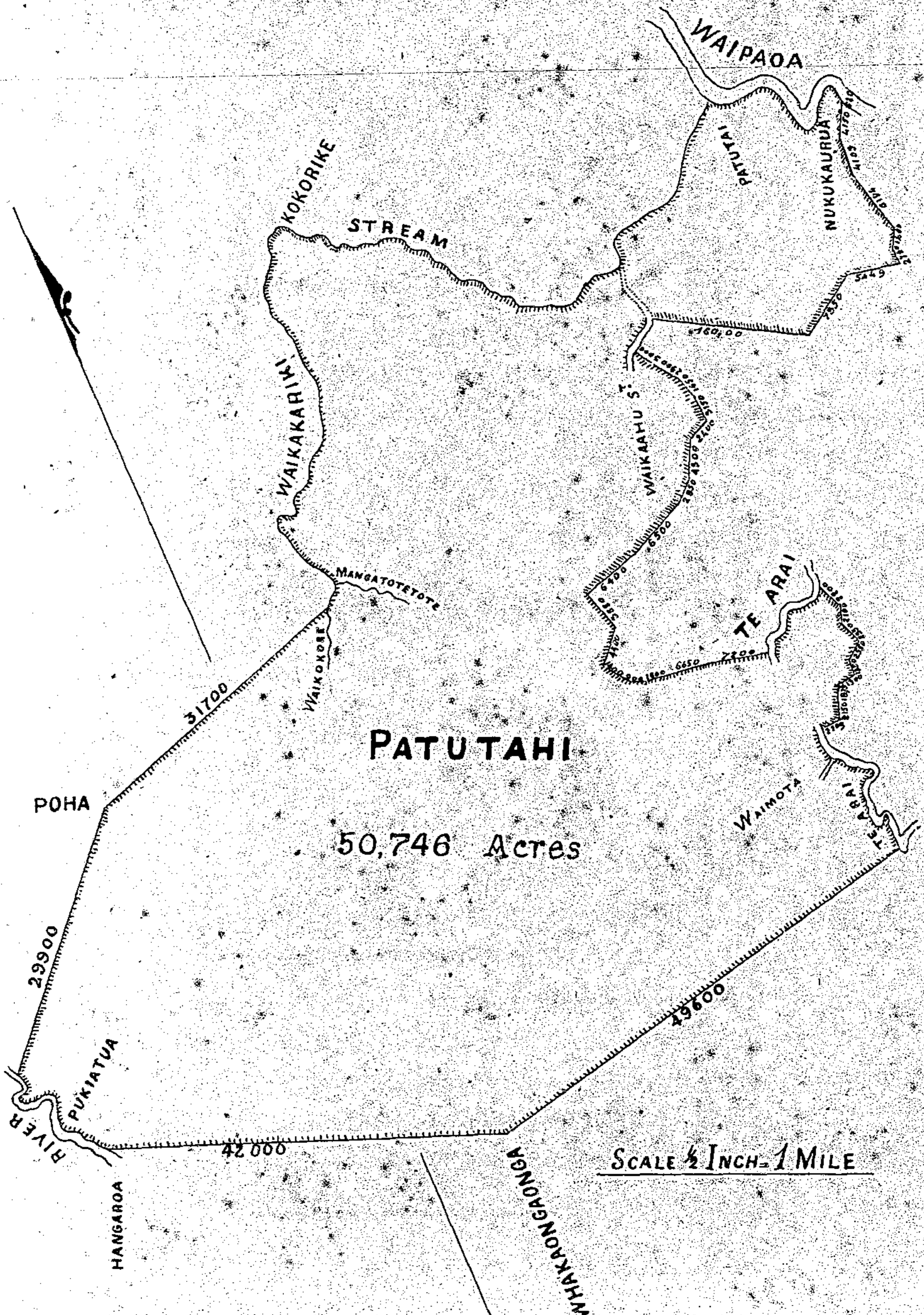
POVERTY BAY DISTRICT

2 Sep^r 1872



POVERTY BAY DISTRICT

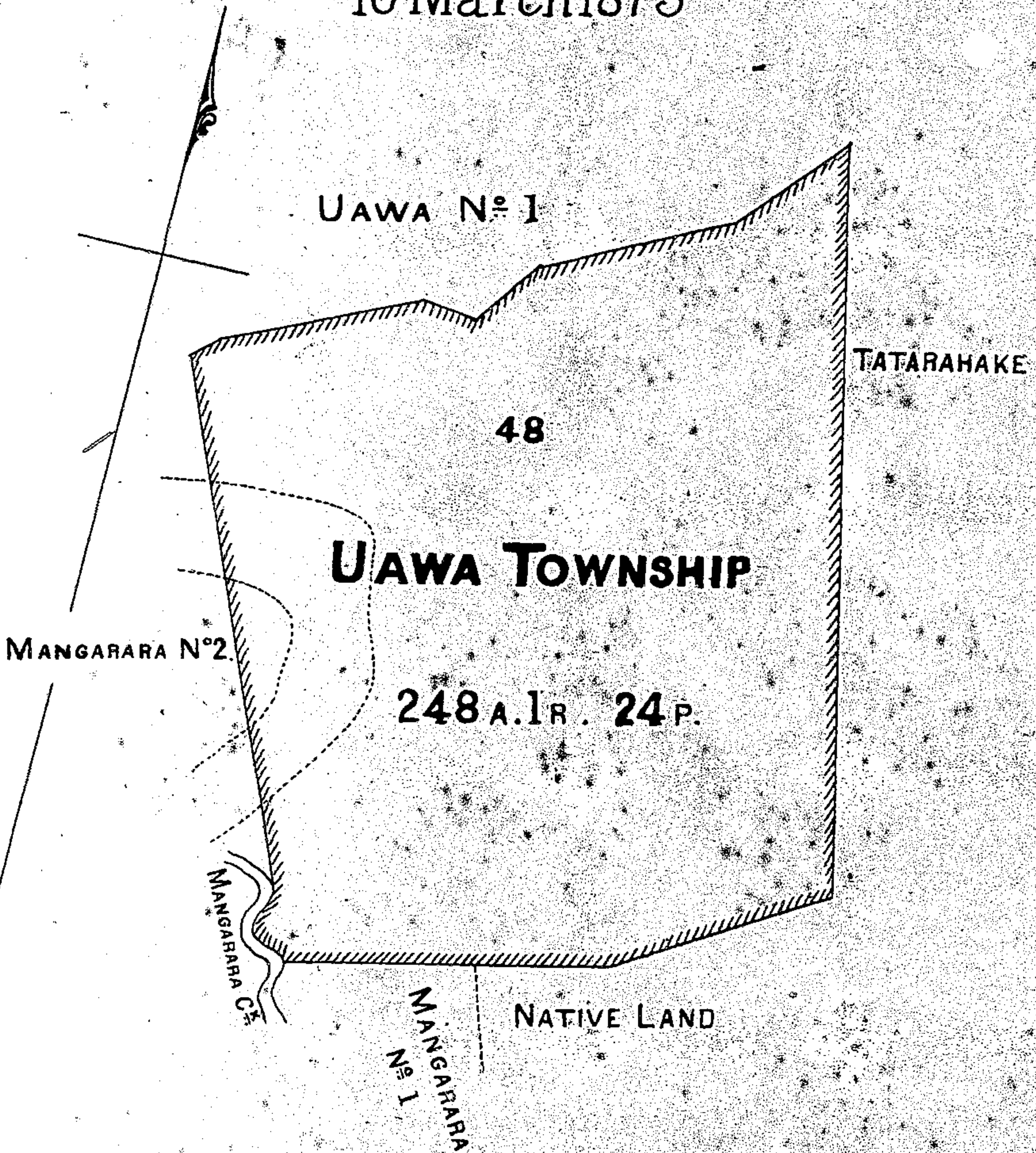
30 Sep^r 1873



POVERTY BAY DISTRICT

[**TOLAGO BAY**]

10 March 1875



END

MASTER MICROFICHE PRODUCED BY
MANAWATU MICROFILM SERVICES LTD
P.O. BOX 9094
PALMERSTON NORTH
NEW ZEALAND
PHONE (063) 85 501